APPROVING AUTHORITY

SHEET NO - 1/2

CONTAINS :- BLOCK PLAN,FLOOR PLAN , AREA DIAGRAM, AREA STATEMENT,PLOT AREA DIAGRAM & CALCULATION

OFFICE OF THE KALYAN DOMBIVLI MUNICIPAL CORPORATION, KALYAN.

Building Permit No. :- KDMC/TPD/BP/KD/2022-23/23/39

Date :- 21/04/2023

SANCTIONED

for ASSISTANT DIRECTOR OF TOWN PLANNING
Kalyan-Dombivli Municipal Corporation.

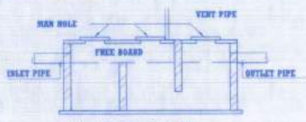

SECTION OF SEPTIC TANK
(SCALE:- 1:100)

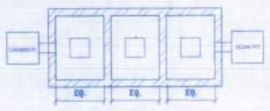

PLAN OF SEPTIC TANK
SCALE:- 1:100

SECTION OF SUCTION TANK

PLAN OF SUCTION TANK

SECTION OF COMPOUND WALL
SCALE:- 1:100

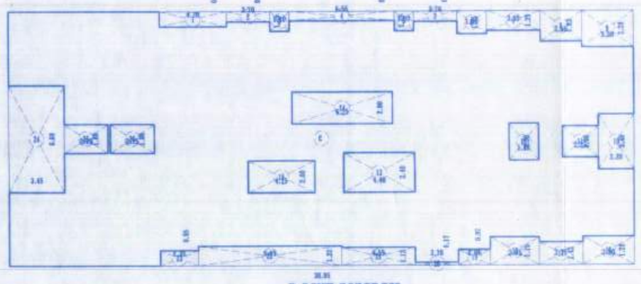

P-LINE DIAGRAM
16TH (PT) FLOOR (WING - B)
(SCALE 1:200)

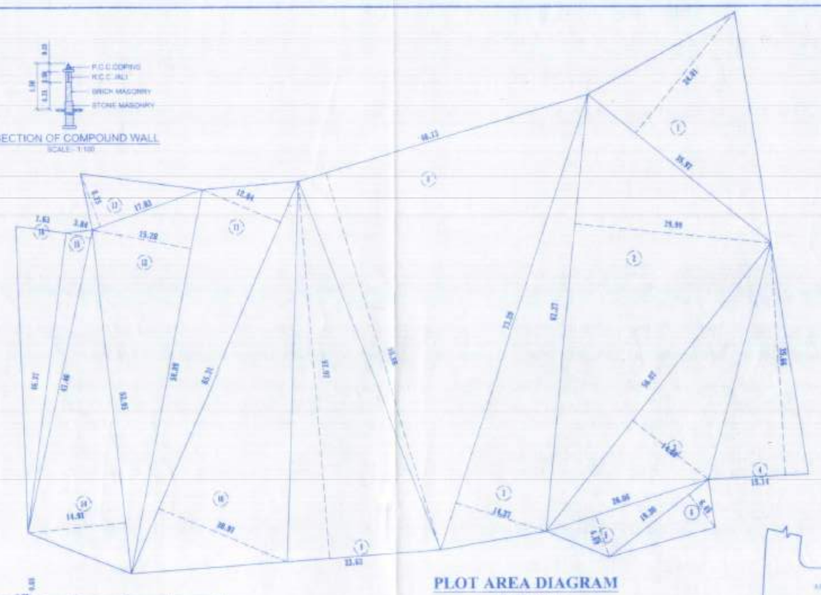

PLOT AREA DIAGRAM
(SCALE 1:500)

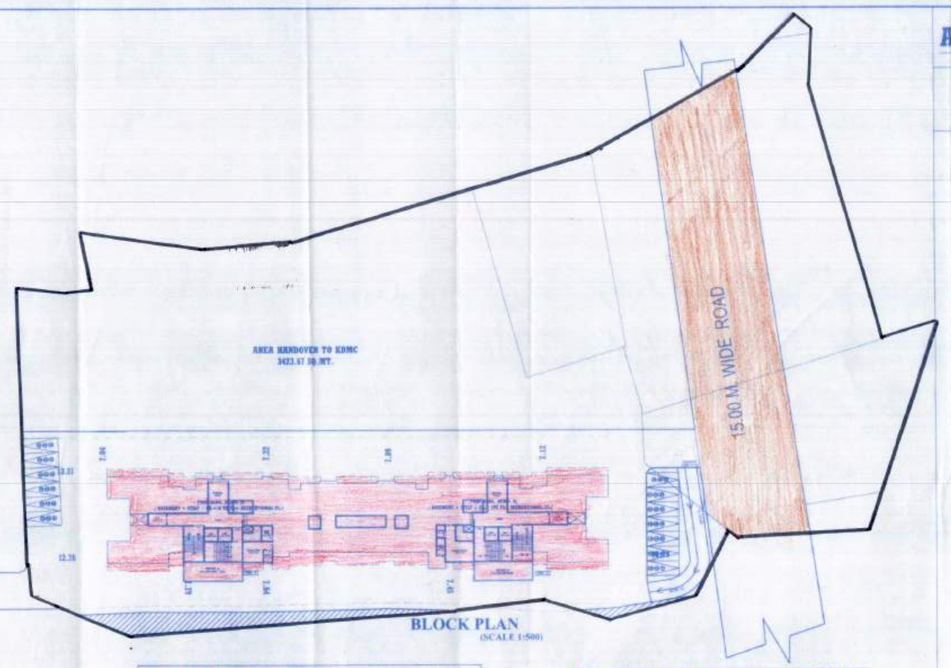

BLOCK PLAN
(SCALE 1:500)

P-LINE AREA CALCULATION

16TH FLOOR (PT) PLAN (WING-B)							
C	38.95	X	15.80	X	1 NO	=	615.30 SQ.MT.
					TOTAL ADDITION	=	615.30 SQ.MT. X
DEDUCTIONS							
1	4.20	X	0.95	X	1 NO	=	3.99 SQ.MT.
2	2.70	X	0.65	X	2 NOS	=	3.51 SQ.MT.
3	1.20	X	1.25	X	1 NO	=	1.50 SQ.MT.
4	5.55	X	0.60	X	1 NO	=	3.33 SQ.MT.
5	1.20	X	1.25	X	1 NO	=	1.50 SQ.MT.
6	1.85	X	1.45	X	1 NO	=	2.68 SQ.MT.
7	3.35	X	1.25	X	1 NO	=	4.19 SQ.MT.
8	2.45	X	1.93	X	1 NO	=	4.73 SQ.MT.
9	3.20	X	1.20	X	1 NO	=	3.84 SQ.MT.
10	2.20	X	3.45	X	1 NO	=	7.59 SQ.MT.
11	3.25	X	1.35	X	1 NO	=	4.39 SQ.MT.
12	1.85	X	2.30	X	1 NO	=	4.26 SQ.MT.
13	4.40	X	2.48	X	1 NO	=	10.91 SQ.MT.
14	6.25	X	2.00	X	1 NO	=	12.50 SQ.MT.
15	4.15	X	2.00	X	1 NO	=	8.30 SQ.MT.
16	3.20	X	1.20	X	1 NO	=	3.84 SQ.MT.
17	2.75	X	1.43	X	1 NO	=	3.93 SQ.MT.
18	3.85	X	1.75	X	1 NO	=	6.74 SQ.MT.
19	2.00	X	0.92	X	1 NO	=	1.84 SQ.MT.
20	2.70	X	0.17	X	1 NO	=	0.46 SQ.MT.
21	4.55	X	1.11	X	1 NO	=	5.05 SQ.MT.
22	8.95	X	1.22	X	1 NO	=	10.92 SQ.MT.
23	2.25	X	0.95	X	1 NO	=	2.13 SQ.MT.
24	3.45	X	6.60	X	1 NO	=	22.80 SQ.MT.
25	2.70	X	1.50	X	1 NO	=	4.05 SQ.MT.
26	2.75	X	1.50	X	1 NO	=	4.95 SQ.MT.
					TOTAL DEDUCTION	=	150.55 SQ.MT. Y1
TOTAL BUILT UP AREA [X - Y1]						=	465.31 SQ.MT. X1

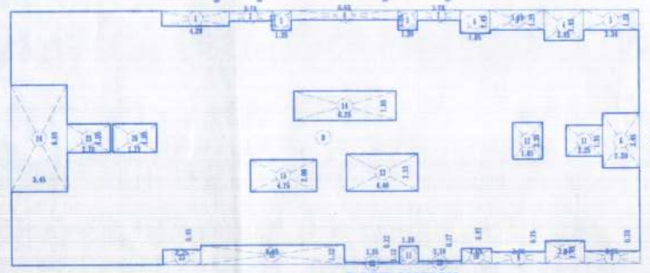

P-LINE DIAGRAM
1ST TO 15TH FLOOR (WING - B)
(SCALE 1:200)

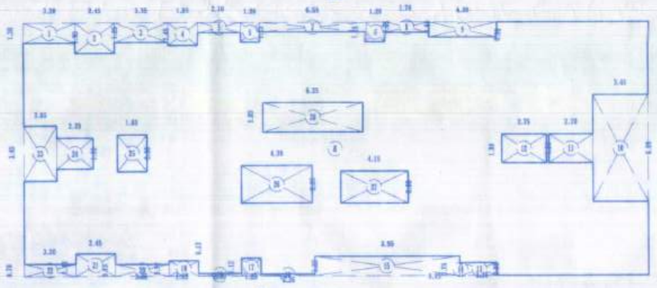

P-LINE DIAGRAM
1ST FLOOR PLAN (WING-A)
(SCALE 1:200)

P-LINE AREA CALCULATION

2ND TO 15TH FLOOR PLAN (WING-B)							
D	38.94	X	15.80	X	1 NO	=	615.13 SQ.MT.
					TOTAL ADDITION	=	615.13 SQ.MT. X
DEDUCTIONS							
1	4.20	X	0.95	X	1 NO	=	3.99 SQ.MT.
2	2.70	X	0.65	X	2 NOS	=	3.51 SQ.MT.
3	3.35	X	1.25	X	1 NO	=	4.19 SQ.MT.
4	5.55	X	0.60	X	1 NO	=	3.33 SQ.MT.
5	3.34	X	1.28	X	1 NO	=	4.28 SQ.MT.
6	1.20	X	1.25	X	2 NOS	=	3.00 SQ.MT.
7	3.20	X	3.45	X	1 NO	=	7.59 SQ.MT.
8	1.85	X	1.45	X	1 NO	=	2.68 SQ.MT.
9	3.35	X	0.75	X	1 NO	=	2.51 SQ.MT.
10	2.44	X	1.43	X	1 NO	=	3.48 SQ.MT.
11	2.38	X	0.75	X	1 NO	=	2.53 SQ.MT.
12	1.85	X	0.67	X	1 NO	=	1.23 SQ.MT.
13	1.20	X	1.12	X	1 NO	=	1.34 SQ.MT.
14	3.25	X	1.35	X	1 NO	=	4.39 SQ.MT.
15	3.35	X	0.12	X	1 NO	=	0.40 SQ.MT.
16	1.85	X	2.30	X	1 NO	=	4.26 SQ.MT.
17	4.40	X	2.33	X	1 NO	=	10.25 SQ.MT.
18	6.25	X	1.85	X	1 NO	=	11.56 SQ.MT.
19	4.15	X	2.00	X	1 NO	=	8.30 SQ.MT.
20	2.70	X	0.17	X	1 NO	=	0.46 SQ.MT.
21	3.35	X	1.22	X	1 NO	=	10.92 SQ.MT.
22	2.35	X	0.95	X	1 NO	=	2.23 SQ.MT.
23	3.45	X	6.60	X	1 NO	=	22.80 SQ.MT.
24	2.70	X	1.50	X	1 NO	=	4.05 SQ.MT.
25	2.75	X	1.50	X	1 NO	=	4.95 SQ.MT.
					TOTAL DEDUCTION	=	135.21 SQ.MT. Y1
TOTAL BUILT UP AREA [X - Y1]						=	484.09 SQ.MT. X1

P-LINE AREA DIAGRAM

TYPICAL FLOOR (1ST FLOOR) WING A							
A	38.08	X	15.90	X	1 NO	=	616.92 SQ.MT.
					TOTAL ADDITION	=	616.92 SQ.MT. X
DEDUCTIONS							
1	3.20	X	1.28	X	1 NO	=	4.10 SQ.MT.
2	2.45	X	1.93	X	1 NO	=	4.73 SQ.MT.
3	3.35	X	1.25	X	1 NO	=	4.19 SQ.MT.
4	1.85	X	1.45	X	1 NO	=	2.68 SQ.MT.
5	2.70	X	0.65	X	1 NO	=	1.76 SQ.MT.
6	1.20	X	1.25	X	2 NOS	=	3.00 SQ.MT.
7	0.55	X	0.60	X	1 NO	=	3.33 SQ.MT.
8	2.70	X	0.65	X	1 NO	=	1.76 SQ.MT.
9	4.20	X	0.95	X	1 NO	=	3.99 SQ.MT.
10	3.45	X	6.60	X	1 NO	=	23.08 SQ.MT.
11	2.70	X	1.80	X	1 NO	=	4.86 SQ.MT.
12	2.75	X	1.80	X	1 NO	=	4.95 SQ.MT.
13	2.20	X	0.80	X	1 NO	=	1.76 SQ.MT.
14	0.15	X	0.75	X	1 NO	=	0.11 SQ.MT.
15	8.95	X	1.22	X	1 NO	=	10.92 SQ.MT.
16	3.35	X	0.12	X	1 NO	=	0.40 SQ.MT.
17	1.20	X	1.12	X	1 NO	=	1.34 SQ.MT.
18	2.70	X	0.17	X	1 NO	=	0.46 SQ.MT.
19	1.85	X	0.97	X	1 NO	=	1.79 SQ.MT.
20	3.35	X	0.75	X	1 NO	=	2.51 SQ.MT.
21	2.45	X	1.43	X	1 NO	=	3.50 SQ.MT.
22	3.20	X	0.78	X	1 NO	=	2.50 SQ.MT.
23	2.05	X	3.45	X	1 NO	=	7.07 SQ.MT.
24	2.25	X	1.95	X	1 NO	=	4.39 SQ.MT.
25	1.85	X	2.30	X	1 NO	=	4.25 SQ.MT.
26	4.39	X	2.33	X	1 NO	=	10.23 SQ.MT.
27	4.15	X	2.00	X	1 NOS	=	8.30 SQ.MT.
28	6.25	X	1.85	X	1 NO	=	11.56 SQ.MT.
					TOTAL DEDUCTION	=	134.12 SQ.MT. Y1
TOTAL BUILT UP AREA [X - Y1]						=	482.79 SQ.MT. X1

PLOT AREA CALCULATION

1	1/2	X	35.97	X	24.01	X 1 NO	= 431.82 SQ.MT.
2	1/2	X	67.27	X	28.90	X 1 NO	= 1008.71 SQ.MT.
3	1/2	X	56.08	X	14.66	X 1 NO	= 411.07 SQ.MT.
4	1/2	X	15.14	X	35.66	X 1 NO	= 269.95 SQ.MT.
5	1/2	X	26.06	X	6.69	X 1 NO	= 87.17 SQ.MT.
6	1/2	X	19.31	X	6.45	X 1 NO	= 62.27 SQ.MT.
7	1/2	X	73.29	X	14.37	X 1 NO	= 522.92 SQ.MT.
8	1/2	X	46.13	X	59.54	X 1 NO	= 1376.04 SQ.MT.
9	1/2	X	23.63	X	57.97	X 1 NO	= 684.92 SQ.MT.
10	1/2	X	65.31	X	20.97	X 1 NO	= 684.75 SQ.MT.
11	1/2	X	65.31	X	12.84	X 1 NO	= 419.29 SQ.MT.
12	1/2	X	39.89	X	15.38	X 1 NO	= 457.56 SQ.MT.
13	1/2	X	17.83	X	8.75	X 1 NO	= 78.01 SQ.MT.
14	1/2	X	52.95	X	14.91	X 1 NO	= 394.74 SQ.MT.
15	1/2	X	47.48	X	3.84	X 1 NO	= 91.12 SQ.MT.
16	1/2	X	7.63	X	46.37	X 1 NO	= 176.90 SQ.MT.
						TOTAL ADDITION	= 7149.20 SQ.MT. X

AREA STATEMENT (ACCOMMODATION POLICY)

G-3 RESERVATION NO.		
1	Area Of Reservation	4899.23
2	70% Land Area Hand Over To K.D.M.C.	3423.67

PROPOSED BUILDING		
BUILDING NO.1	FLOOR NO.	TOTAL BUILT-UP AREA OF FLOOR , AS PER OUTER CONSTRUCTION LINE.
WING -A	G + 1	598.74
WING-B	G + 16TH(PT)	7831.83
TOTAL		8422.57

P-LINE AREA STATEMENT (WING-A)

FLOOR	BUILT UP AREA SQ.MT.
GROUND FLOOR	107.95
1ST FLOOR	482.79
TOTAL AREA	590.74

P-LINE AREA STATEMENT (WING-B)

FLOOR	BUILT UP AREA SQ.MT.
GROUND FLOOR	101.17
1ST FLOOR	484.09
2ND FLOOR	484.09
3RD FLOOR	484.09
4TH FLOOR	484.09
5TH FLOOR	484.09
6TH FLOOR	484.09
7TH FLOOR	484.09
8TH FLOOR	484.09
9TH FLOOR	484.09
10TH FLOOR	484.09
11TH FLOOR	484.09
12TH FLOOR	484.09
13TH FLOOR	484.09
14TH FLOOR	484.09
15TH FLOOR	484.09
16TH FLOOR (PT)	465.31
TOTAL AREA	7831.83

PROPOSED SITE

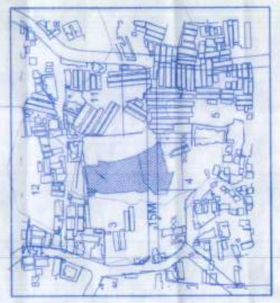

LOCATION PLAN
(NOT TO SCALE)

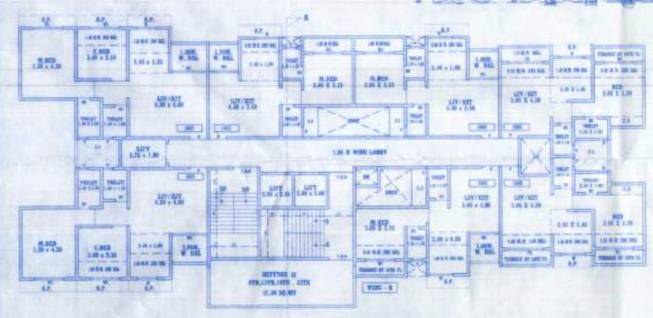

TYPICAL FLOOR PLAN
16TH (PT) FLOOR (WING - B)
(SCALE 1:200)

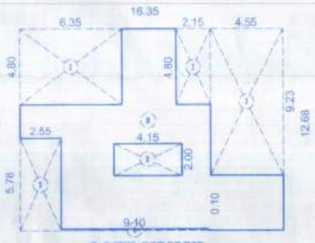

P-LINE DIAGRAM
GROUND FLOOR PLAN (WING-B)
(SCALE 1:200)

P-LINE AREA DIAGRAM

GROUND FLOOR (WING B)							
B	16.35	X	12.68	X	1 NO	=	207.32 SQ.MT.
					TOTAL ADDITION	=	207.32 SQ.MT. X
DEDUCTIONS							
1	6.35	X	4.80	X	1 NO	=	30.48 SQ.MT.
2	2.15	X	4.80	X	1 NO	=	10.32 SQ.MT.
3	4.55	X	9.23	X	1 NO	=	42.00 SQ.MT.
4	9.10	X	0.10	X	1 NO	=	0.91 SQ.MT.
5	2.55	X	5.78	X	1 NO	=	14.74 SQ.MT.
6	4.15	X	2.00	X	1 NOS	=	8.30 SQ.MT.
					TOTAL DEDUCTION	=	106.15 SQ.MT. Y1
TOTAL BUILT UP AREA [X - Y1]						=	101.17 SQ.MT. X1

P-LINE AREA DIAGRAM

GROUND FLOOR (WING A)							
A	17.70	X	12.68	X	1 NO	=	224.44 SQ.MT.
					TOTAL ADDITION	=	224.44 SQ.MT. X
DEDUCTIONS							
1	3.15	X	6.75	X	1 NO	=	21.26 SQ.MT.
2	2.75	X	3.23	X	1 NO	=	25.38 SQ.MT.
3	2.12	X	4.80	X	1 NO	=	10.18 SQ.MT.
4	4.38	X	4.80	X	1 NO	=	38.62 SQ.MT.
5	2.55	X	5.78	X	1 NO	=	14.74 SQ.MT.
6	9.10	X	0.10	X	1 NO	=	0.91 SQ.MT.
7	1.35	X	3.78	X	1 NO	=	5.10 SQ.MT.
8	4.15	X	2.00	X	1 NOS	=	8.30 SQ.MT.
					TOTAL DEDUCTION	=	116.49 SQ.MT. Y1
TOTAL BUILT UP AREA [X - Y1]						=	107.95 SQ.MT. X1

AREA DETAIL OF APARTMENT

FLOOR NO.	APARTMENT NO.	CARPET AREA OF APARTMENT		AREA OF BALCONY & ENCLOSED BALCONY ATTACHED TO APARTMENT
1ST FLOOR (WING - A)	7.NOS	101	56.15 SQ.MT.	10.36 SQ.MT.
		102	56.15 SQ.MT.	10.36 SQ.MT.
		103	36.37 SQ.MT.	7.56 SQ.MT.
		104	36.47 SQ.MT.	7.56 SQ.MT.
		105	32.92 SQ.MT.	14.22 SQ.MT.
		106	33.44 SQ.MT.	14.22 SQ.MT.
		107	31.72 SQ.MT.	13.04 SQ.MT.
1ST TO 15TH FLOOR (WING - B)	105 NOS.	101 TO 1501	51.37 SQ.MT.	15.47 SQ.MT.
		102 TO 1502	51.37 SQ.MT.	15.47 SQ.MT.
		103 TO 1503	36.47 SQ.MT.	7.56 SQ.MT.
		104 TO 1504	36.47 SQ.MT.	7.56 SQ.MT.
		105 TO 1505	32.92 SQ.MT.	14.40 SQ.MT.
		106 TO 1506	33.44 SQ.MT.	14.23 SQ.MT.
		107 TO 1507	31.72 SQ.MT.	13.22 SQ.MT.
16TH (PT) FLOOR (WING - B)	7 NOS.	1601	51.37 SQ.MT.	15.47 SQ.MT.
		1602	51.37 SQ.MT.	15.47 SQ.MT.
		1603	36.47 SQ.MT.	7.56 SQ.MT.
		1604	36.47 SQ.MT.	7.56 SQ.MT.
		1605	32.92 SQ.MT.	11.81 SQ.MT.
		1606	33.44 SQ.MT.	9.04 SQ.MT.
		1607	31.72 SQ.MT.	10.63 SQ.MT.

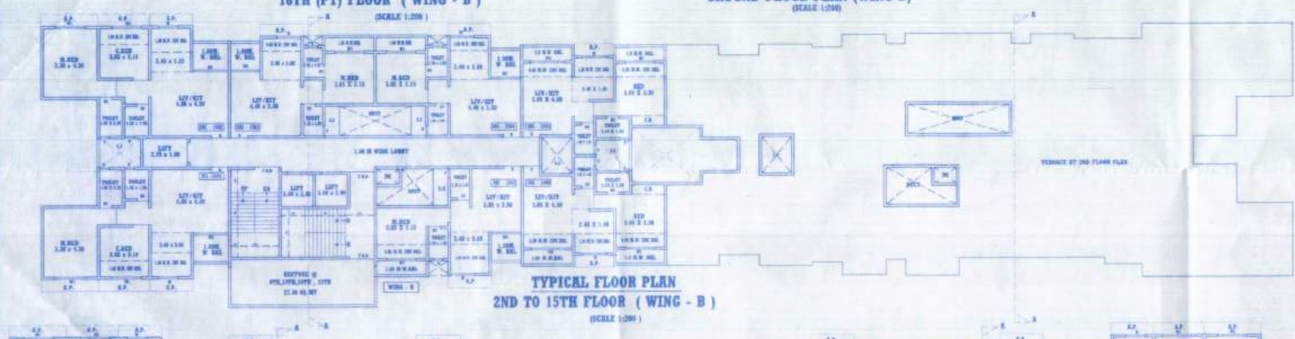

TYPICAL FLOOR PLAN
2ND TO 15TH FLOOR (WING - B)
(SCALE 1:200)

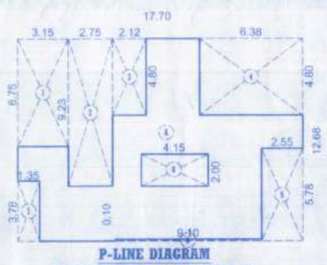

P-LINE DIAGRAM
GROUND FLOOR PLAN (WING-A)
(SCALE 1:200)

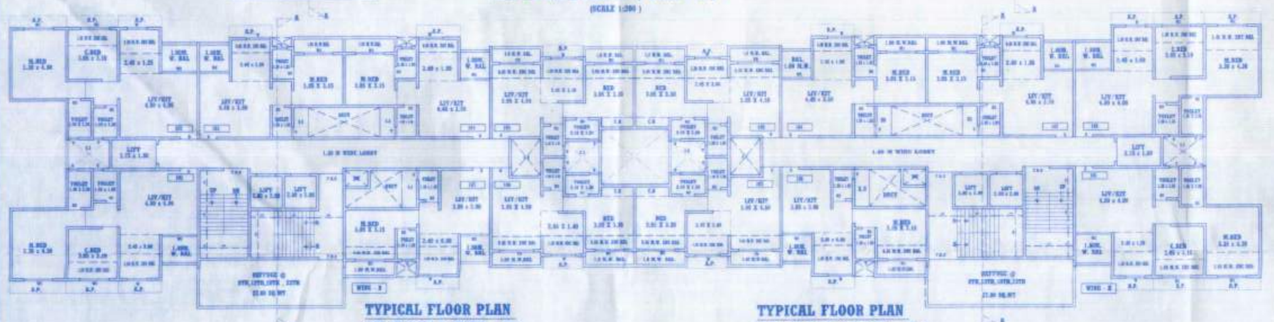

TYPICAL FLOOR PLAN
1ST FLOOR (WING - B)
(SCALE 1:200)

TYPICAL FLOOR PLAN
1ST FLOOR (WING - A)
(SCALE 1:200)

PARKING AREA STATEMENT

ONE PARKING AREA FOR EVERY TENEMENTS		Nos. OF FLATS	Nos. OF CAR	Nos. OF SCOOTER
1)	FOR EVERY TENEMENT HAVING CARPET AREA OF 150 SQ.M. AND ABOVE.	NIL	NIL	NIL
2)	FOR EVERY TENEMENT HAVING CARPET AREA EQUAL TO OR ABOVE 80 SQ.M. BUT LESS THAN 150 SQ.M.	NIL	NIL	NIL
3)	FOR EVERY TWO TENEMENT WITH EACH TENEMENT HAVING CARPET AREA EQUAL TO OR ABOVE 40 SQ.M. BUT LESS THAN 80 SQ.M.	34 NOS.	17 NOS.	68 NOS.
4)	FOR EVERY TWO TENEMENT WITH EACH TENEMENT HAVING CARPET AREA LESS THAN 40 SQ.M. BUT MORE THAN 30 SQ.M.	85 NOS.	42.5 NOS.	42.5 NOS.
5)	FOR EVERY TWO TENEMENTS WITH EACH TENEMENT HAVING CARPET AREA LESS THAN 30 SQ.M.	NIL	NIL	NIL
6)	COMMERCIAL AREA PARKING AREA 0 SQ.M. / 100.00 SM	NIL	NIL	NIL
7)	ADDITION 5% RESI. VISITOR PARKING (5% of 5)	NIL	NIL	NIL
8)	TOTAL REQUIRED PARKING	119 NOS.	59.50 NOS.	110.5 NOS.
9)	TOTAL REQUIRED PARKING CAR & SCOOTER AS PER UDCPR REGULATION NO. 9.2.2 TABLE NO.5C (80% of 8)			
	TOTAL PROPOSED PARKING		155 NOS.	340 NOS.

DOORS AND WINDOWS SCHEDULE

TYPE	SIZE	REMARKS
D	1.05 X 2.10	T.W. FRAMED PANELED DOOR.
D1	0.90 X 2.10	T.W. FRAMED PANELED DOOR.
D2	0.75 X 2.00	T.W. FRAMED PARTLY GLAZED SINTEX DOOR.
FD	2.10 X 2.10	ALU. FRAMED GLAZED PANELLED FRENCH DOOR
W	1.50 X 1.50	ALU. FRAMED GLAZED PANELLED WINDOW
W1	1.80 X 1.50	ALU. FRAMED GLAZED PANELLED WINDOW
W2	1.05 X 1.50	T.W. FRAMED GLAZED LOUVERED WINDOW.
V	0.60 X 0.90	T.W. FRAMED GLAZED LOUVERED WINDOW.

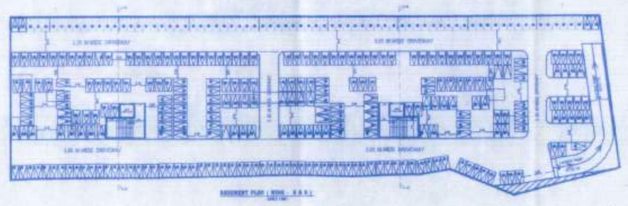

GROUND FLOOR PLAN (WING - A & B)
(SCALE 1:200)

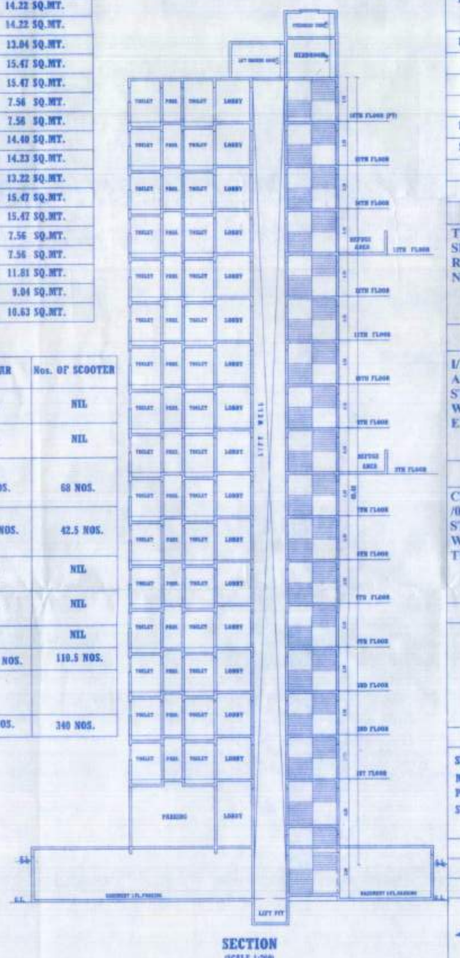

SECTION
(SCALE 1:200)

AREA STATEMENT		SQ.M.
1.	Area of plot (Minimum area of a, b, c to be considered)	
(a)	As per ownership document (7/12, CTS extract) 5130 + 1800.97 (G) + 1018.23 (RD)	7149.20
(b)	as per measurement sheet 7149.20 - 115.00 (Not in possesion) = 7034.20	7034.20
(c)	as per site	
2.	Deductions for	
(a)	Proposed D.P. / D.P. Road widening Area / Service Road / Highway widening (1018.23+3)	1021.23
(b)	Any D.P. Reservation area (P.G) (2090 + 1800.97) = 3890.97	3890.97
	(Total a+b)	5912.20
3.	BALANCE AREA OF PLOT (1-2)	1122.00
4.	Amenity Space (if applicable)	
(a)	Required -	
(b)	Adjustment of 2(b), if any -	
(c)	Balance Proposed -	
5.	Net Plot Area [3-4(c)]	1122.00
6.	Recreational Open space (if applicable)	
(a)	Required -	
(b)	Proposed -	
7.	Internal Road area	
8.	Plotable area (if applicable) Additions (1122.00 + 4890.97)	6012.97
9.	Built up area with reference to Basic F.S.I. as per front road width (Sr. No. 8 x basic FSI) (6012.97 x 1.1)	6614.27
10.	Addition of FSI on payment of premium	
(a)	Maximum permissible premium FSI - based on road width / TOD Zone 7034.20 X 0.5	3517.10
(b)	Proposed FSI on payment of premium	NIL
11.	In-situ FSI / TDR loading	
(a)	In-situ area against D.P. road [2.05 x Sr. No. 2 (a)], if any 2.00 X 1021.23 = 2042.46	2042.46
(b)	In-situ area against Amenity Space if handed over [2.00 or 1.35 x Sr. No. 4 (b) and / or (c)]	
(c)	TDR area	
(d)	Total in-situ / TDR loading proposed [11 (a) + (b) + (c)]	2042.46
12.	Additional FSI area under Chapter No. 7	
13.	Total entitlement of FSI in the proposal	
(a)	[9 + 10(b) + 11(d)] or 12 whichever is applicable	8656.73
(b)	Ancillary Area FSI upto 60% with payment of charges (0.6 X 8656.73) = 5194.04	2910.92
(c)	Total entitlement (a + b)	11567.65
14.	Maximum utilization limit of F.S.I. (building potential) Permissible as per Road width ((as per Regulation No. 6.1 or 6.2 or 6.3 or 6.4 as applicable) x 1.5 or 1.8)	
15.	Total Built-up Area in proposal (excluding area at Sr. No. 17 b)	
(a)	Previous sanctioned Built-up Area	
	Proposed Built-up Area (as per 'P-Line')	8422.57
	Total (a + b)	8422.57
16.	F.S.I. Consumed (15/13) (should not be more than serial No. 14 above)	
17.	Area for Inclusive Housing, if any	
(a)	Required (20% of Sr. No. 5)	
(b)	Proposed	

APPENDIX - C

THE PLANS PREPARED BY ME ARE IN ACCORDANCE WITH THE NORMS AS SPECIFIED BY INDIAN STANDARD INSTITUTE & I WILL BE HELD RESPONSIBLE FOR ANY HARM CAUSED IN EARTHQUAKE DUE TO MY NEGLIENCE OF THE STANDARDS.

MANOHAR V. PATIL
B.E. CIVIL, A.M.I.
KDMC REGISTRN. No. 4..
ENGINEERS SIGNATURE

OWNER'S DECLARATION –

I/WE UNDERSIGNED HEREBY CONFIRM THAT I/WE WOULD ABIDE BY PLANS APPROVED BY AUTHORITY / COLLECTOR. I/WE WOULD EXECUTE THE STRUCTURE AS PER APPROVED PLANS. ALSO I/WE WOULD EXECUTE THE WORK UNDER SUPERVISION OF PROPER TECHNICAL PERSON SO AS TO ENSURE THE QUALITY AND SAFETY AT THE WORK SITE.

OWNER (S) NAME AND SIGNATURE

CERTIFICATE OF AREA

CERTIFIED THAT I HAVE SURVEYED THE PLOT UNDER REFERENCE ON 25 /04/2022 AND THAT THE DIMENSIONS OF THE SIDES ETC. OF THE PLOT STATED ON THE PLAN ARE AS MEASURED ON SITE AND THE AREA SO WORKED OUT IS 7157.08 SQ.MTS. AND TALLIES WITH THE AREA STATED IN THE DOCUMENT OF OWNERSHIP/TOWN PLANNING SCHEME RECORDS.

SIGNATURE OF ARCHITECT.

DESCRIPTION OF PROPOSAL & PROPERTY

PROPOSED BUILDING ON PLOT BEARING S.NO - 4 , H.NO. 1A& H.NO.2H, H.NO.2(B), H.NO.4 , H.NO.10(A) AT- VILLAGE - MOUJE, TISGAON TAL - KALYAN , DIST - THANE (AS PER ACCOMMODATION POLICY)

NAME & SIGNATURE OF OWNER	SIGNATURE OF ARCHITECT
SHRI :- JITENDRA B. BHOIR. M/S SKY TOUCH PARTNERS -SHREE NARENDRA NARAYAN SURYAVANSHI AND OTHERS SIGNATURE.	(VANDANA PATIL) (CE/92/15118)

DWG.NO.	JOB.NO.	SCALE	DATE	DRAWN BY.	CHECKED BY.
1	P-02-16	AS SHOWN	18.04.2022	ABHAVIRAM W.	PRAVEEN

NORTH

ARCHITECTS & CONSULTANTS

De-con Consultants
ARCHITECTS, INTERIOR DESIGNERS, REGD. VALUERS & PROJECT CONSULTANTS
5-1, MEHADIKAR TOWER, RAMAGON, LANE No. 5, KALYAN(WEST)-421 301. Tel. 2320933