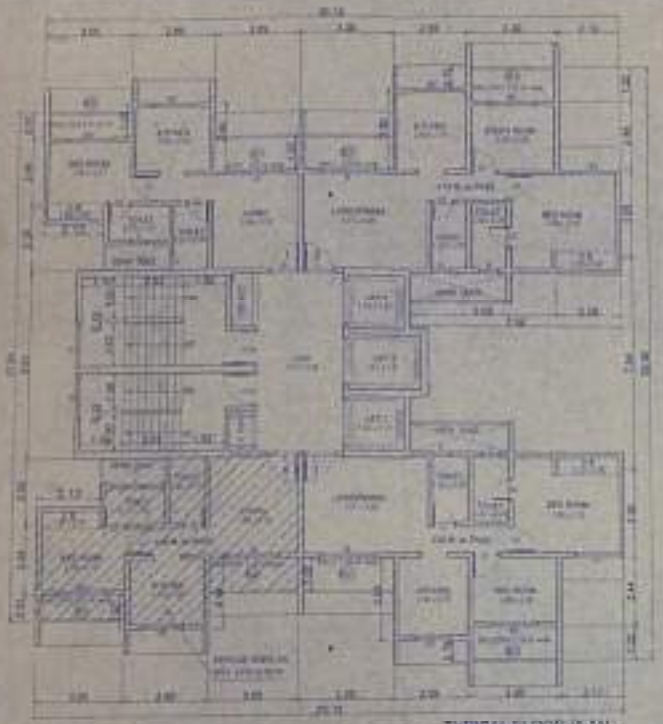

TYPICAL FLOOR PLAN



STILT FLOOR PLAN

SCALE - 1:100

SUMMARY

ORIGINAL FLOOD SILT	=	Sq.M.
1ST FLOOR	=	199.17 Sq.M.
2ND FLOOR	=	199.17 Sq.M.
3RD FLOOR	=	199.17 Sq.M.
4TH FLOOR	=	199.17 Sq.M.
5TH FLOOR	=	199.17 Sq.M.
6TH FLOOR	=	199.17 Sq.M.
7TH FLOOR	=	199.17 Sq.M.
8TH FLOOR (refuge fl.)	=	120.00 Sq.M.
9TH FLOOR	=	199.17 Sq.M.
10TH FLOOR	=	199.17 Sq.M.
11TH FLOOR (refuge fl.)	=	120.00 Sq.M.
12TH FLOOR	=	199.17 Sq.M.
13TH FLOOR	=	199.17 Sq.M.
14TH FLOOR	=	199.17 Sq.M.
15TH FLOOR	=	199.17 Sq.M.
16TH FLOOR (refuge fl.)	=	120.00 Sq.M.
17TH FLOOR	=	199.17 Sq.M.
18TH FLOOR	=	199.17 Sq.M.
19TH FLOOR	=	199.17 Sq.M.
TOTAL MUNICIPAL AREA	=	3448.42 Sq.M.
TOTAL MUNICIPAL AREA AS PER DCR	=	Sq.M.

DOOR WINDOW SCHEDULE

PROFORMA -B

SHEET 1 OF 6

CONTENT OF SHEET

FLOOR PLANS AREA DIAGRAM AREA CALCULATIONS SECTIONS

St. Zinia Tower (STILT + 19TH FLOORS)

STAMP OF APPROVAL OF PLANS

AREA DIAGRAM OF TYPICAL FLOOR

(1ST to 7TH, 9TH, 10TH & 12TH to 18TH FLOORS)

SCALE - 1:200

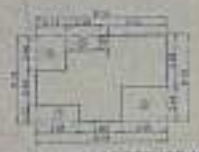

AREA DIAGRAM OF REFUGE AREA

(8TH, 11TH & 19TH FLOOR)

SCALE - 1:200

AREA CALCULATIONS OF TYPICAL FLOOR

| | | |

PARKING STATEMENT

PARKING AREA STATEMENT

TENEMENT STATEMENT

PARKING STATEMENT - 2 WHEELER

POLICE STATION SUMMARY STATEMENT

PARKING STATEMENT - 4 WHEELER

PARKING STATEMENT - 2 WHEELER

TOTAL PARKING REQUIRED RESIDENTIAL AND POLICE STATION

CONTENT OF SHEET

STAMP OF APPROVAL OF PLANS

PROFORMA - A

LOCATION PLAN

SCALE : NTS

R.S. AREA CALCULATIONS

U.G. TANK & PUMP RM. SECTION

COMPOUND WALL SECTION

DESCRIPTION OF PROPOSAL AND PROPERTY

NAME & SIGN. OF OWNER

SIGNATURE OF ARCHITECT

ARCHITECT'S NAME AND ADDRESS

PLOT AREA CALCULATIONS AS PER ---- (IN SQ. M.)

	AREA AS PER		AREA UNDER	AREA UNDER ROAD	AREA UNDER RIVER STAND	PLOT - B AREA UNDER R. ZONE	PLOT - A
& VILLAGE	DTP DIRECT	PLAN	ZONE DEMARCATION	(45.00 M WI)	(20.0 M WI)		CLEAR PLOT AREA
TOTAL	[illegible]	[illegible]	[illegible]	[illegible]		[illegible]	[illegible]
LESS ROA	[illegible]	[illegible]	[illegible]	[illegible]			[illegible]
TOTAL PLOT AREA	[illegible]	[illegible]	[illegible]	[illegible]		[illegible]	[illegible]

LAYOUT PLAN

SCALE : 1:500