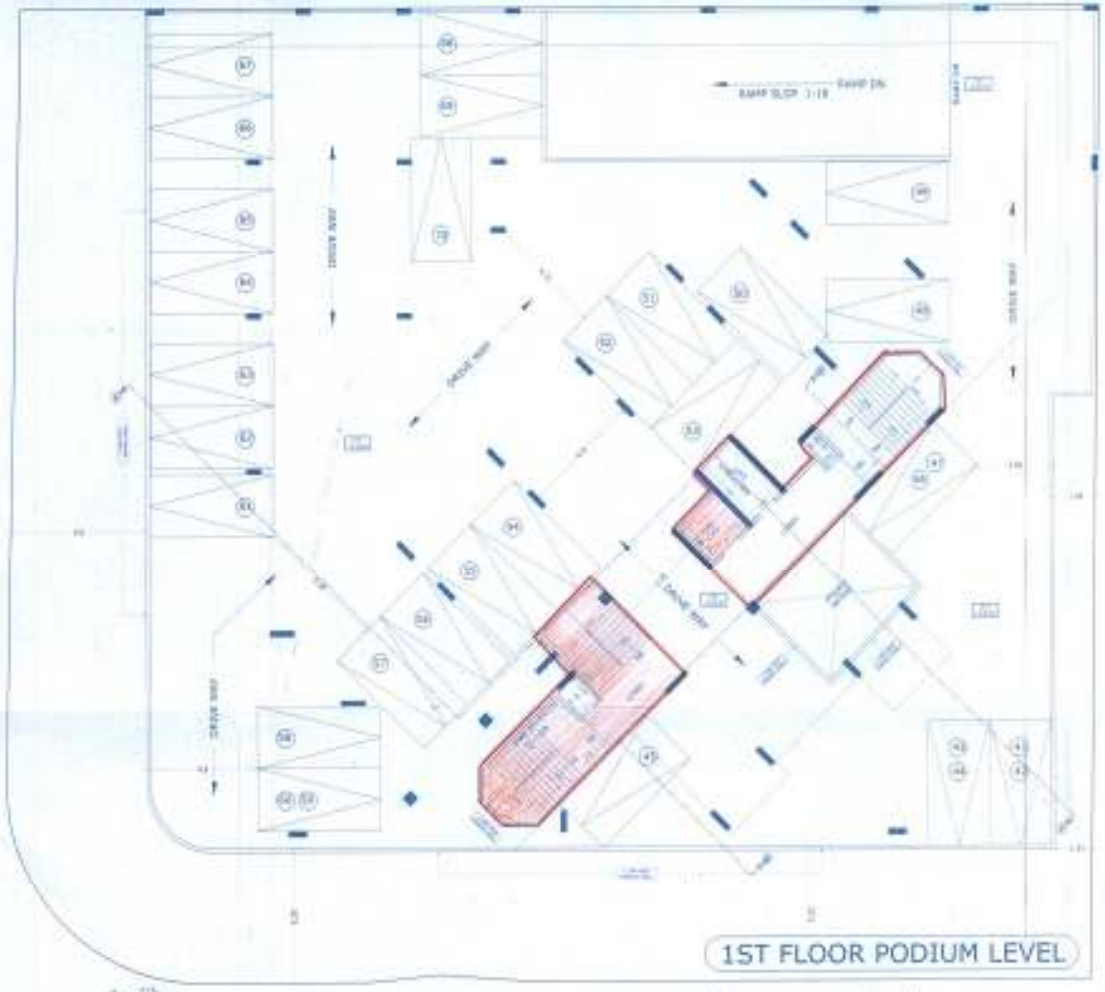

1ST FLOOR PODIUM LEVEL



AREA DIAGRAM OF GROUND FLOOR

GROUND FLOOR AREA CALCULATION

SECTION THROUGH U. G. WATER TANK

UNDER GROUND WATER TANK

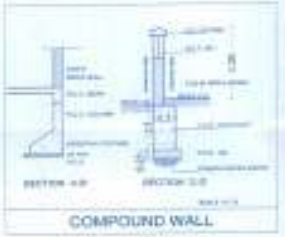

COMPOUND WALL

ELEVATION OF GATE

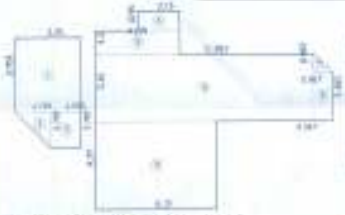

LIFT,LOBBY & STAIRCASE
AREA DIAGRAM OF GROUND FLOOR

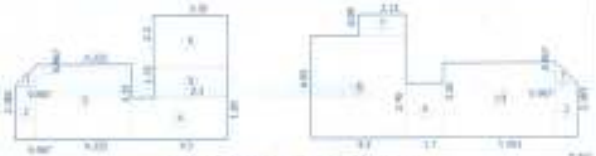

LIFT,LOBBY & STAIRCASE
AREA DIAGRAM OF 1ST FLOOR

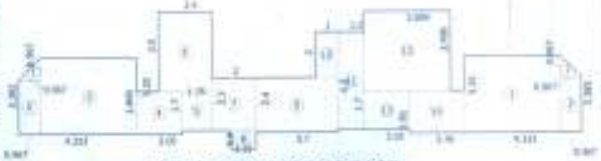

LIFT,LOBBY & STAIRCASE
AREA DIAGRAM OF 2ND TO 16TH FLOOR

BLOCK PLAN SCALE 1:500

LAY-OUT PLAN SCALE 1:100

FLOOR	SHOP NO.	CARPET AREA	FLOOR	FLAT NO.	CARPET AREA
[illegible]	[illegible]	[illegible]	[illegible]	[illegible]	[illegible]

SEAL & STAMP OF APPROVAL

1ST FLOOR

PROJECT

DEVELOPMENT PERMISSION FOR PROPOSED
RESIDENTIAL BUILDING ON
PLOT NO - 20, SECTOR - 16, NEELKANTH PURBO

M/S. PYRAMID INFRATECH CO

ARCHITECTS

Mr. ATUL PATEL ARCHITECTS

FOR,

ATUL PATEL
ARCHITECTS

SCALE 1:100

DRAWING NO. 2/7