BUILDING WISE FSI STATEMENT

BUILDING	FSI AREA COMM.	RESI.	IND.	SPEC.	BALCONY PERM.	PROP.	EXCESS	ENCLOSED	OPEN	TERRACE AREAS	STAIR PAID	FIRE	PASSAGE PAID	LIFT PAID	LIFT M/C ROOM	TENEMENTS	TOTAL FSI AREA
C BLDG	[illegible]	1071.11	[illegible]	[illegible]		477.87		387.44	[illegible]	200.53	160.84	64.38	108.84	3.24	6.33	24	1871.11
D BLDG	[illegible]	919.21	[illegible]	[illegible]		239.04		229.80	[illegible]	113.40	79.84	62.33	57.89	3.33	3.33	16	918.24
Total	[illegible]	2000.32	[illegible]	[illegible]	[illegible]	640.16	208.82	616.32	[illegible]	323.43	161.68	126.21	214.62	6.57	6.38	54	2789.35 + 208.82

PARKING CALCULATION

TYPE	CARPET AREA / FSI (M2)	TENEMENT(NOS) UNIT	PROP.	CAR (NOS) BY RULE	REQD.	SCOOTER (NOS.) BY RULE	REQD.	CYCLE (NOS.) BY RULE	REQD.
Residential	0 - 50	2	54	1	27	4	108	4	108
Residential	50 - 100	1	6	1	6	2	6	2	6
Residential	> 100	1	4	2	8	2	8	2	8
TOTAL REQD (NOS.)					37		122		122
TOTAL REQD. AREA					37.00		224.00		224.00
TOTAL PROP. AREA							1148.72		

WATER REQUIREMENT

TANK		REQUIRED CAPACITY (LIT)	PROPOSED CAPACITY (LIT)
OWWT	Residential	[illegible]	
	FIRE REQUIREMENT	[illegible]	
	TOTAL	[illegible]	[illegible]
		[illegible]	
UGWT	FIRE REQUIREMENT	0.00	
	TOTAL	[illegible]	[illegible]

COVERAGE DETAILS

PERM.COVERAGE BUD %	PERM.COVERAGE WITH PREMIUM	PROPOSED COVERAGE	EXCESS COVERAGE IN PREMIUM
640.54	-	601.74	0.00

C BLDG

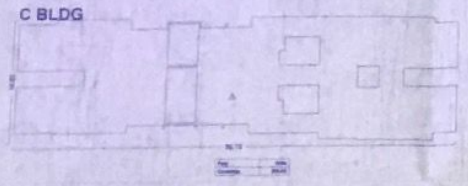

D BLDG

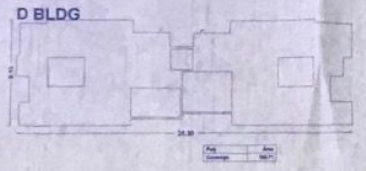

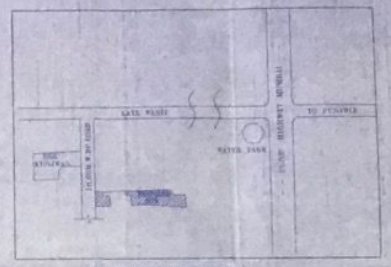

LOCATION PLAN
N.T.S.



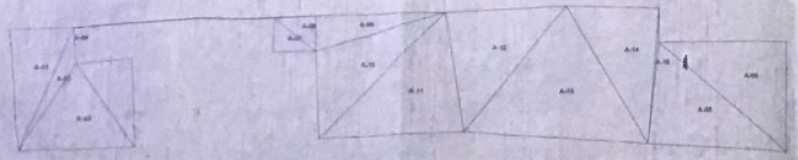

Triangulation (Scale - 1:500)

Triangle	Area
A-01	184.79
A-02	47.56
A-03	205.79
A-04	6.37
A-05	305.35
A-06	307.54
A-07	30.87
A-08	31.47
A-09	98.06
A-10	244.41
A-11	371.31
A-12	313.94
A-13	523.38
A-14	275.11
A-15	7.40
Total (A PLOT)	3034.96

SECTION OF
RAIN WATER HARVESTING PIT

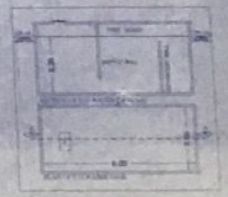

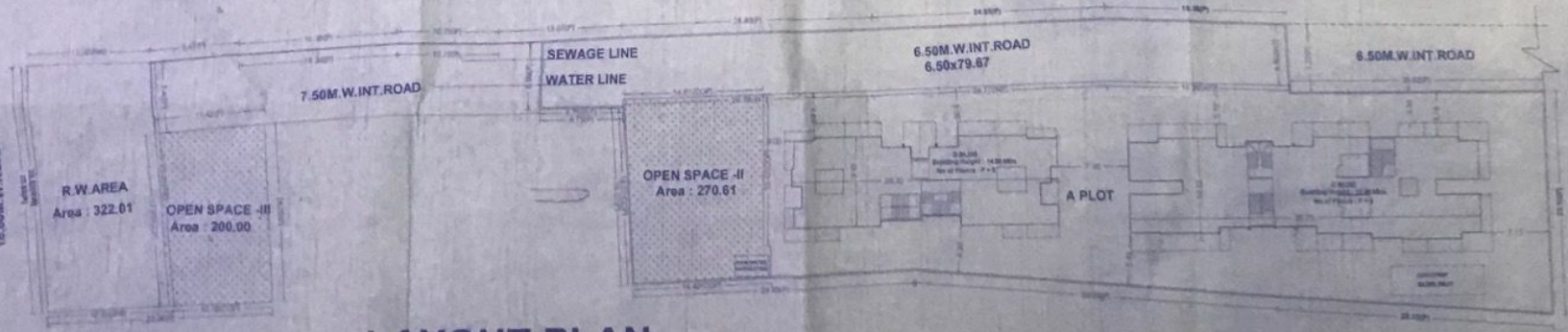

LAYOUT PLAN

(Scale - 1:250)

STAMP OF APPROVAL

TRUE COPY

A) AREA STATEMENT

B) AREA STATEMENT

C) TENEMENT STATEMENT

D) PARKING STATEMENT

E) TRANSPORT VEHICLES PARKING

SPECIFICATIONS

CERTIFICATE OF AREA

LEGEND

PROJECT

ARCHITECT SIGN

OWNERS SIGN

YOSANA ARCHITECTS