| Project Title | |
|---|---|
| PLAN SHOWING THE PROPOSED PLOT NO: SY.NO'S:- 6/A1 ,6/A2, 6/Aa1, 6/Aa2, 2/A2, 4/A, 5/A2, 5/A1, SITUATED AT KOLLUR VILLAGE,RAED MACHANDRAPURAM MANDAL, BELONGING TO :M/s.Ms | Residential |
| DESIGN BY: | SOMANNAGARI REDDY |
| LICENCE NO: CA/2015/88570 | APPROVAL NO: |
| DATE : 14-04-2022 | SHEET NO : 1 - 9 |
| Liscence Plan Details | PANCHAYAT NO: 15/2021/07/2022 |

Project Title :PLAN SHOWING THE PROPOSED RESIDENTIAL BUILDING "SVADHA PROJECTS" IN SY.No's:- 6/A1 ,6/A2, 6/Aa1, 6/Aa2, 2/A2, 4/A, 5/A2, 5/A1, SITUATED AT KOLLUR VILLAGE,RAED MACHANDRAPURAM MANDAL, SANGAREDDY DISTRICT, TELANGANA STATE.

Belongs To :-

M/s. SVADHA PROJECTS.

Represented By it's Managing Partner,

1) Sri. M. Anil Kumar Reddy
S/o. Sri. M.Jaya Chandra Reddy,
2) Sri.P.Yeshwanth Reddy
S/o. Sri.P. Uma Maheswar Reddy,

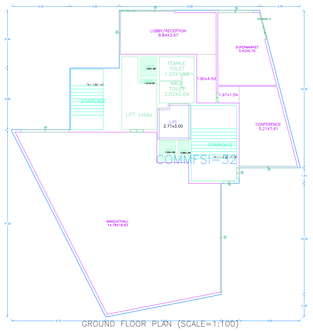

GROUND FLOOR PLAN (SCALE=1:100)

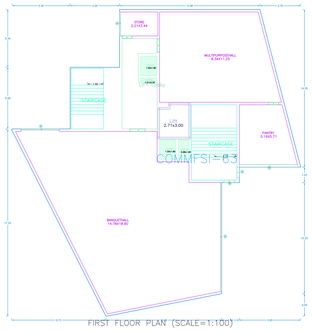

FIRST FLOOR PLAN (SCALE=1:100)

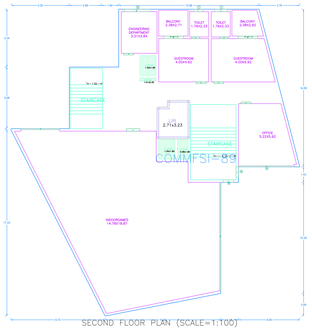

SECOND FLOOR PLAN (SCALE=1:100)

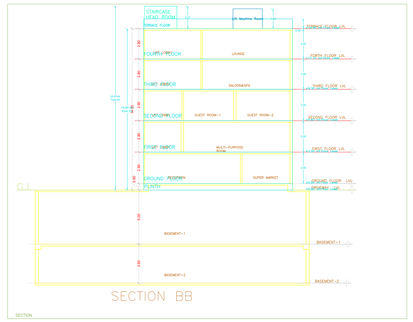

SECTION BB

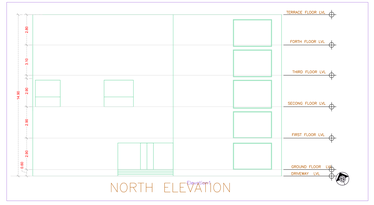

NORTH ELEVATION

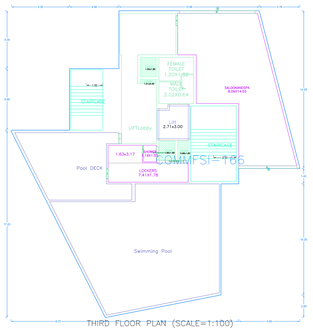

THIRD FLOOR PLAN (SCALE=1:100)

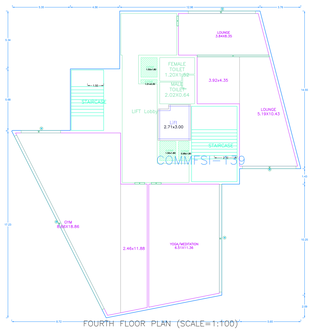

FOURTH FLOOR PLAN (SCALE=1:100)

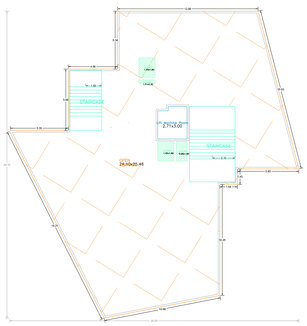

TERRACE FLOOR PLAN (SCALE=1:100)

BUILDING :CLUB (HOUSE)

| FLOOR NAME | TOTAL BUA | DEDUCTIONS VOID | DEDUCTIONS STAIRS | NET BUA |
|---|---|---|---|---|
| GROUND FLOOR | 465.15 | 7.62 | 452.53 | 0.00BA |
| FIRST FLOOR | 465.15 | 7.62 | 452.53 | |
| SECOND FLOOR | 465.15 | 7.62 | 452.53 | |
| THIRD FLOOR | 465.15 | 7.62 | 452.53 | |
| FOURTH FLOOR | 465.15 | 7.62 | 452.53 | |
| TERRACE FLOOR | 0.75 | 0.00 | 0.00 | |
| TOTAL | 2326.57 | 38.10 | 2262.67 | |
| TOTAL NO OF BLDG | 1 | | | |
| TOTAL | 2326.57 | 38.10 | 2262.67 | |

SCHEDULE OF JOINERY

| BUILDING NAME | NAME | L X H | NOS |
|---|---|---|---|
| CLUB (HOUSE) | D | 0.75 X 2.10 | 01 |
| CLUB (HOUSE) | D | 0.75 X 2.10 | 01 |
| CLUB (HOUSE) | D | 0.91 X 2.10 | 10 |
| CLUB (HOUSE) | D | 0.92 X 2.10 | 02 |
| CLUB (HOUSE) | D | 1.16 X 2.10 | 02 |
| CLUB (HOUSE) | D | 1.22 X 2.10 | 03 |
| CLUB (HOUSE) | D | 1.41 X 2.10 | 01 |
| CLUB (HOUSE) | D | 1.80 X 2.10 | 02 |
| CLUB (HOUSE) | D | 0.97 X 2.10 | 01 |

SCHEDULE OF JOINERY

| BUILDING NAME | NAME | L X H | NOS |
|---|---|---|---|
| CLUB (HOUSE) | V | 0.75 X 1.20 | 01 |
| CLUB (HOUSE) | W | 0.97 X 1.20 | 06 |
| CLUB (HOUSE) | V | 1.17 X 1.20 | 01 |
| CLUB (HOUSE) | WINDOW-(10) | 1.20 X 1.20 | 01 |
| CLUB (HOUSE) | WINDOW-(4) | 1.20 X 1.20 | 01 |
| CLUB (HOUSE) | W | 1.80 X 2.00 | 02 |
| CLUB (HOUSE) | W | 10.01 X 1.20 | 01 |
| CLUB (HOUSE) | W | 10.04 X 1.20 | 02 |
| CLUB (HOUSE) | W | 17.84 X 1.20 | 01 |
| CLUB (HOUSE) | W | 2.21 X 1.20 | 01 |
| CLUB (HOUSE) | W | 2.38 X 1.20 | 01 |
| CLUB (HOUSE) | WINDOW-(10) | 2.92 X 1.20 | 01 |
| CLUB (HOUSE) | W | 3.23 X 1.20 | 01 |
| CLUB (HOUSE) | W | 3.38 X 1.20 | 01 |
| CLUB (HOUSE) | W | 3.64 X 1.20 | 01 |
| CLUB (HOUSE) | W | 3.84 X 1.20 | 01 |
| CLUB (HOUSE) | W | 3.98 X 1.20 | 01 |
| CLUB (HOUSE) | W | 3.97 X 1.20 | 01 |
| CLUB (HOUSE) | W | 4.44 X 1.20 | 01 |
| CLUB (HOUSE) | W | 4.86 X 1.20 | 01 |
| CLUB (HOUSE) | W | 5.13 X 1.20 | 01 |
| CLUB (HOUSE) | W | 5.40 X 1.20 | 03 |
| CLUB (HOUSE) | W | 6.20 X 1.20 | 01 |
| CLUB (HOUSE) | W | 8.98 X 1.20 | 01 |
| CLUB (HOUSE) | W | 9.63 X 1.20 | 01 |

| COLOR INDEX |
|---|
| PLOT BOUNDARY |
| ABUTTING ROAD |
| PROPOSED CONSTRUCTION |
| COMMON PLOT |
| ROAD WIDENING AREA |
| PROPOSED PUBLIC USE |
| EXISTING (To be retained) |
| EXISTING (To be demolished) |

OWNER'S NAME AND SIGNATURE

BUILDER'S NAME AND SIGNATURE

ARCHITECT'S NAME AND SIGNATURE

STRUCTURAL ENGINEER'S NAME AND SIGNATURE

Note: All dimensions are in meters.