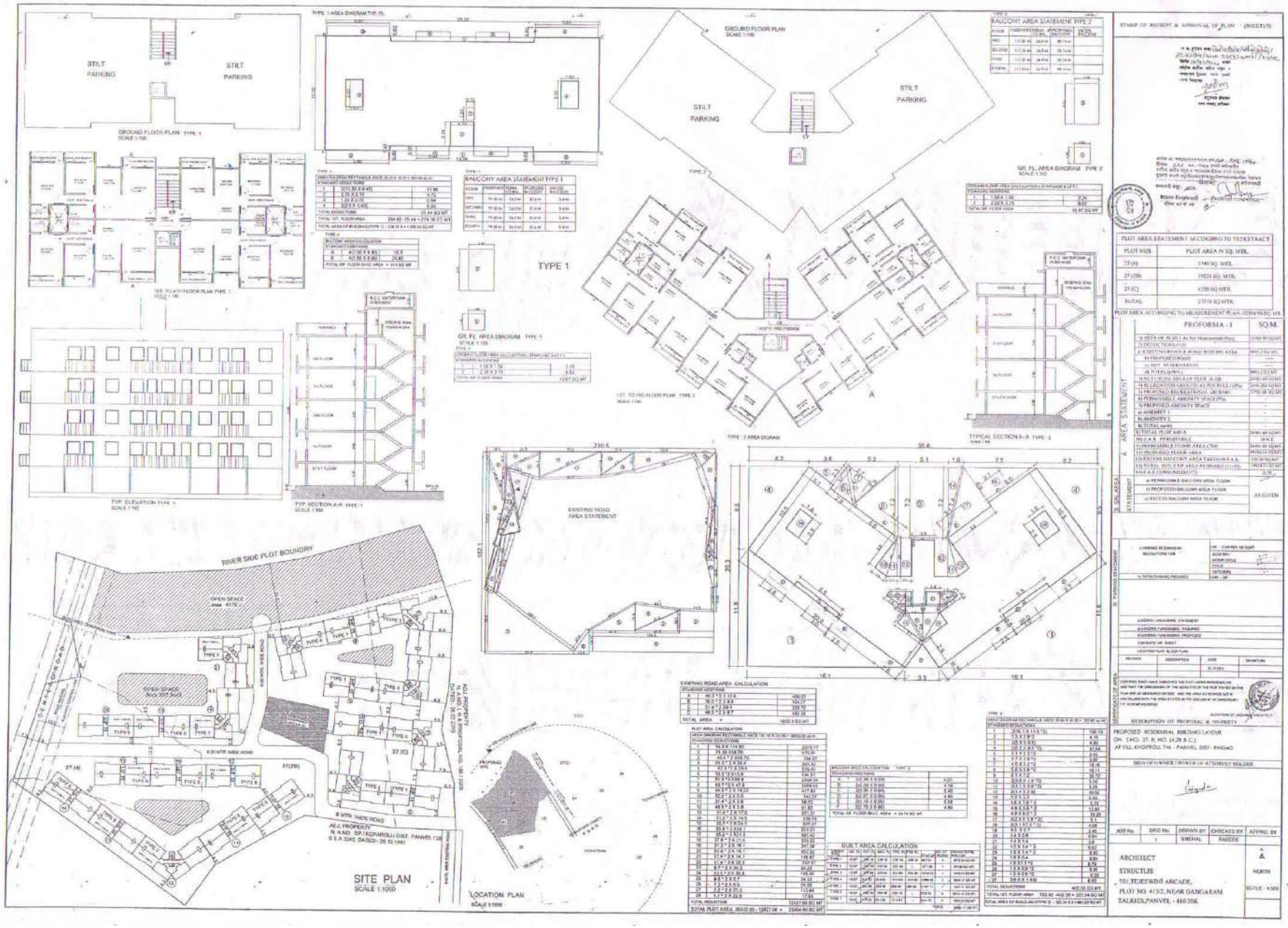
STILT PARKING
STILT PARKING
GROUND FLOOR PLAN TYPE 1
TYPE 1
GROUND FLOOR PLAN
STILT PARKING
STILT PARKING
TYPE 2
GR. FL. AREA DIAGRAM TYPE 2
BALCONY AREA STATEMENT TYPE 1
BALCONY AREA STATEMENT TYPE 2
TYPE 1
GR. FL. AREA DIAGRAM TYPE 1
TYPE 2 AREA DIAGRAM
TYPICAL SECTION A-A TYPE 2
TYP. ELEVATION TYPE 1
TYP. SECTION A-A TYPE 1
EXISTING ROAD AREA STATEMENT
RIVER SIDE PLOT BOUNDRY
OPEN SPACE
SITE PLAN
SCALE 1:1000
LOCATION PLAN
SCALE 1:5000
EXISTING ROAD AREA CALCULATION
PLOT AREA CALCULATION
BUILT AREA CALCULATION
STAMP OF RECEIPT & APPROVAL OF PLAN - (BRIEFFD)
PLOT AREA STATEMENT ACCORDING TO 7/12 EXTRACT
PLOT NOS. | PLOT AREA IN SQ. MTR.
27(A) 3190 SQ. MTR.
27(B) 19024 SQ. MTR.
27(C) 4250 SQ. MTR.
TOTAL 27274 SQ. MTR.
PLOT AREA ACCORDING TO MEASUREMENT PLAN - 23564.90 SQ. MTR.
PROFORMA - 1
SQ.M.
A. AREA STATEMENT
B. BALAKA STATEMENT
D. PARKING STATEMENT
AS GIVEN
DESCRIPTION OF PROPOSAL & PROPERTY
PROPOSED RESIDENTIAL BUILDING LAYOUT
ON S.NO. 27, H. NO. (4.28 & C.)
AT VILL. KHOPROLI TAL - PANVEL, DIST - RAIGAD
SIGN OF OWNER / OWNER OF ATTORNEY HOLDER
JOB No. | DRG No. | DRAWN BY | CHECKED BY | APPROV. BY
SMEHAL | RABEEK
ARCHITECT
STRUCTLIS
101, TEJESWINI ARCADE,
PLOT NO. 413/2, NEAR GANGARAM
TALKIES, PANVEL - 410206.
NORTH
SCALE - 1:100

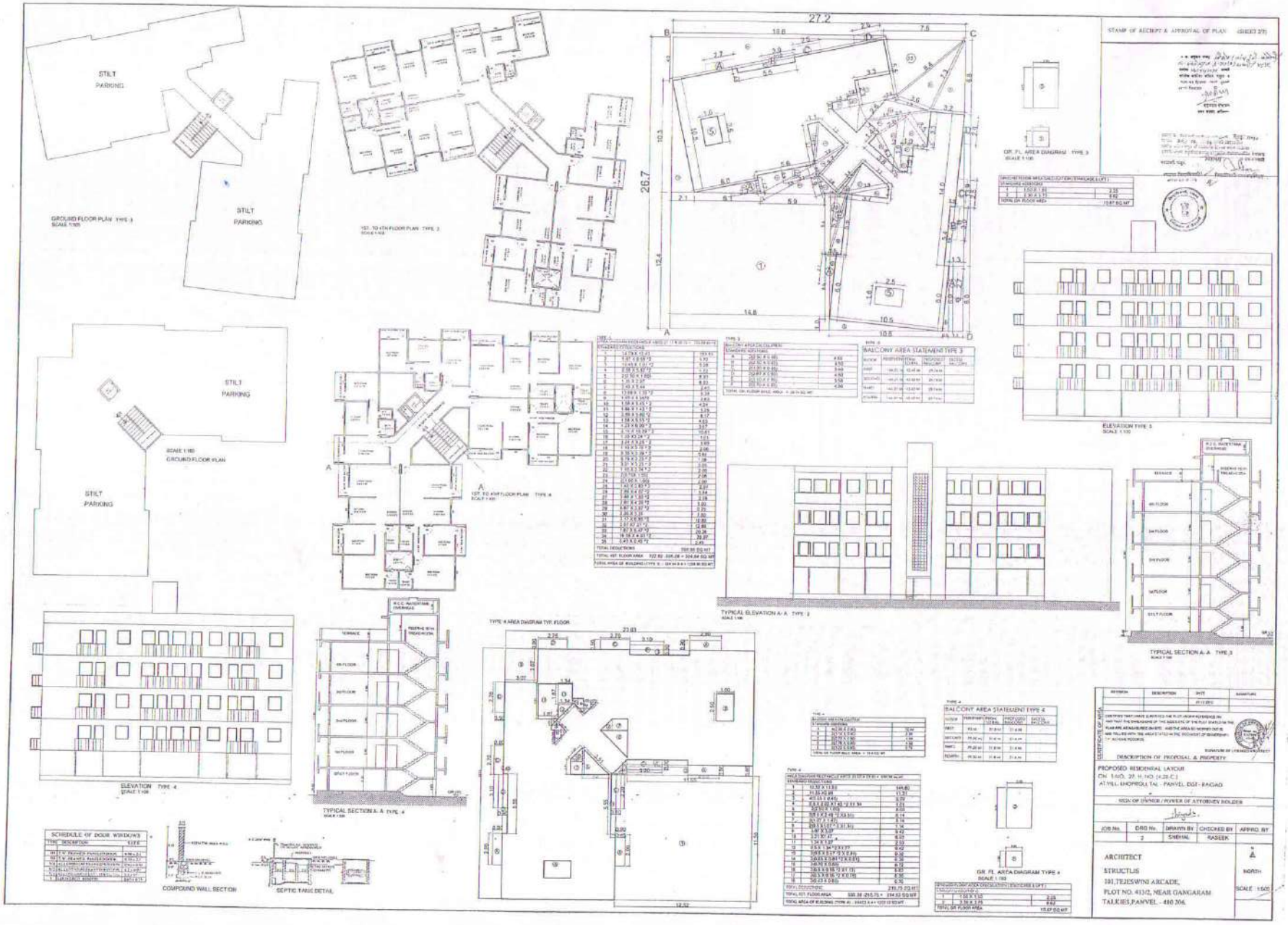
STILT PARKING
STILT PARKING
GROUND FLOOR PLAN TYPE 3
1ST. TO 4TH FLOOR PLAN TYPE 2
27.2
26.7
GR. FL. AREA DIAGRAM TYPE 3
STAMP OF RECEIPT & APPROVAL OF PLAN
BALCONY AREA STATEMENT TYPE 3
ELEVATION TYPE 3
STILT PARKING
STILT PARKING
GROUND FLOOR PLAN
1ST. TO 4TH FLOOR PLAN TYPE 4
TYPICAL ELEVATION A-A TYPE 3
TYPICAL SECTION A-A TYPE 3
ELEVATION TYPE 4
TYPICAL SECTION A-A TYPE 4
TYPE 4 AREA DIAGRAM TYP. FLOOR
BALCONY AREA STATEMENT TYPE 4
GR. FL. AREA DIAGRAM TYPE 4
SCHEDULE OF DOOR WINDOWS
COMPOUND WALL SECTION
SEPTIC TANK DETAIL
DESCRIPTION OF PROPOSAL & PROPERTY
PROPOSED RESIDENTIAL LAYOUT
CTS. NO. 29 H. NO. (4.28.C.)
AT.YEL. KHOPROLI TAL - PANVEL. DIST - RAIGAD
SIGN OF OWNER / POWER OF ATTORNEY HOLDER
ARCHITECT
STRUCTLIS
101,TEJESWINI ARCADE,
PLOT NO. 41/42, NEAR GANGARAM
TALKIES,PANVEL - 410 206.
NORTH
SCALE 1:500

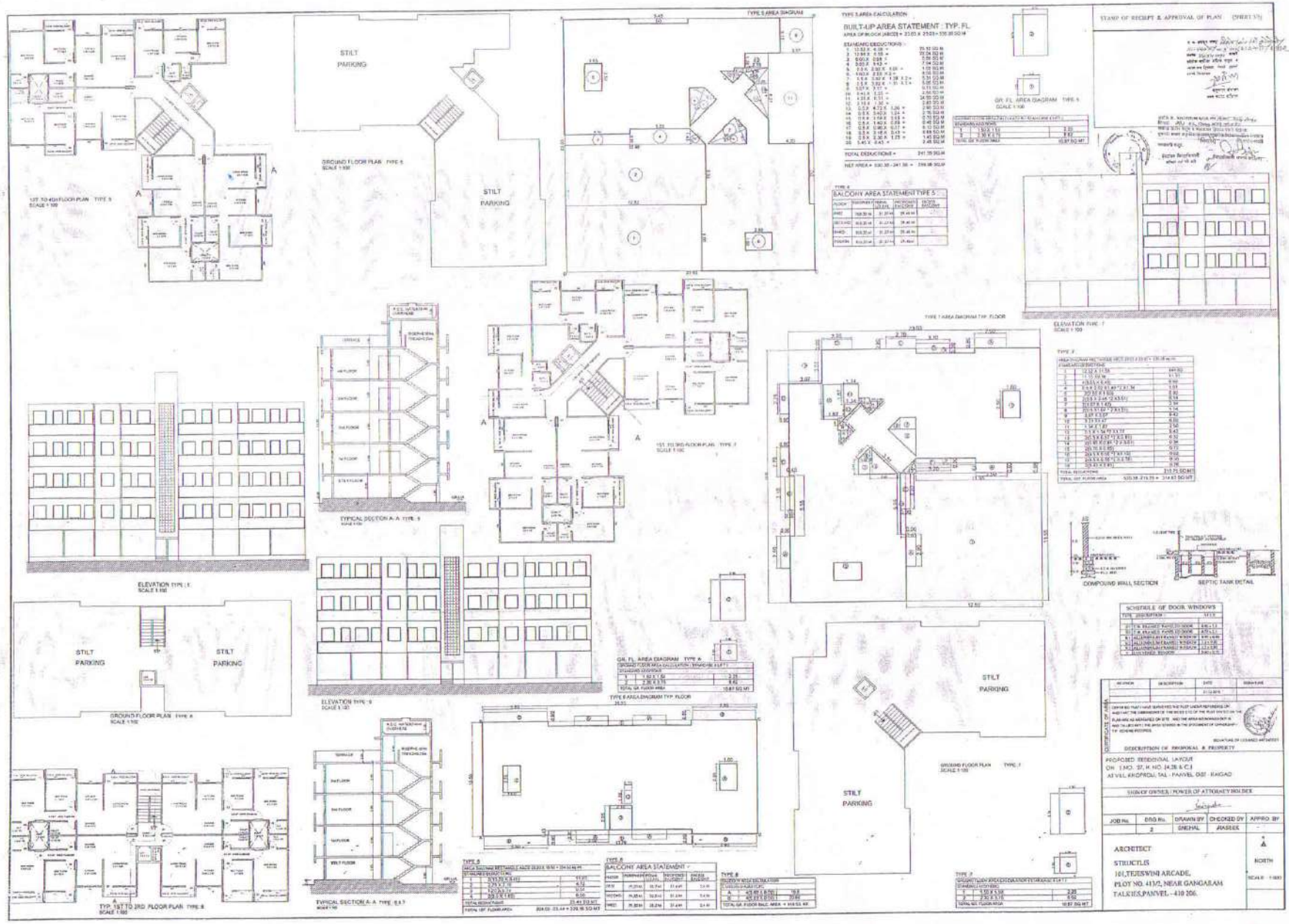
1ST TO 4TH FLOOR PLAN TYPE 5
SCALE 1:100
GROUND FLOOR PLAN TYPE 5
SCALE 1:100
STILT PARKING
STILT PARKING
TYPE 5 AREA DIAGRAM
TYPE 5 AREA CALCULATION
BUILT-UP AREA STATEMENT : TYP. FL
STANDARD DEDUCTIONS :
TOTAL DEDUCTIONS =
NET AREA =
BALCONY AREA STATEMENT TYPE 5
GR. FL. AREA DIAGRAM TYPE 5
SCALE 1:100
STAMP OF RECEIPT & APPROVAL OF PLAN
ELEVATION TYPE 7
SCALE 1:100
TYPICAL SECTION A-A TYPE 5
1ST TO 3RD FLOOR PLAN TYPE 7
SCALE 1:100
TYPE 7 AREA DIAGRAM TYP. FLOOR
ELEVATION TYPE 5
SCALE 1:100
ELEVATION TYPE 6
SCALE 1:100
GROUND FLOOR PLAN TYPE 6
SCALE 1:100
STILT PARKING
STILT PARKING
GR. FL. AREA DIAGRAM TYPE 6
TYPE 6 AREA DIAGRAM TYP. FLOOR
COMPOUND WALL SECTION
SEPTIC TANK DETAIL
SCHEDULE OF DOOR WINDOWS
STILT PARKING
STILT PARKING
GROUND FLOOR PLAN TYPE 7
SCALE 1:100
TYP. 1ST TO 3RD FLOOR PLAN TYPE 6
SCALE 1:100
TYPICAL SECTION A-A TYPE 6 & 7
TYPE 9
TYPE 8
BALCONY AREA STATEMENT
TYPE 8
TYPE 7
DESCRIPTION OF PROPOSAL & PROPERTY
PROPOSED RESIDENTIAL LAYOUT
ON S.NO. 37, H. NO. 24,26 & C.J
AT VILL. KHOPOLI, TAL - PANVEL, DIST - RAIGAD
SIGN OF OWNER / POWER OF ATTORNEY HOLDER
JOB No. | DRG No. | DRAWN BY | CHECKED BY | APPRO. BY
2 | SNEHAL | AKSEER
ARCHITECT
STRUCTLIS
101,TEJESWINI ARCADE,
PLOT NO. 41/2, NEAR GANGARAM
TALKIES,PANVEL - 410 206.
NORTH
SCALE 1:100