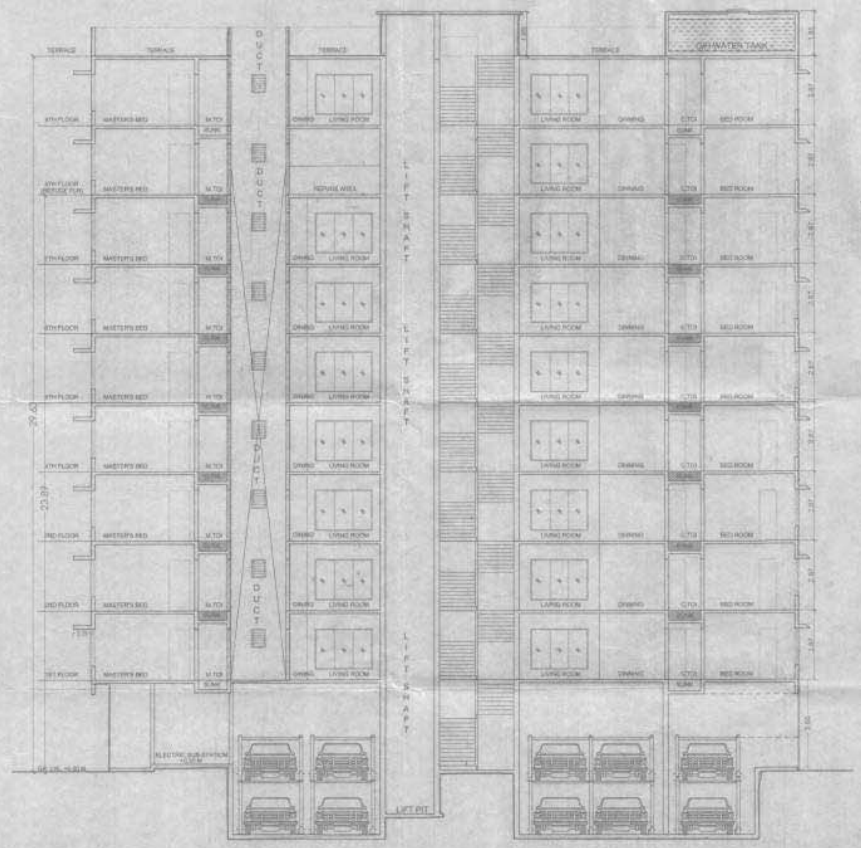

SECTION AT B-B
SCALE - 1:100

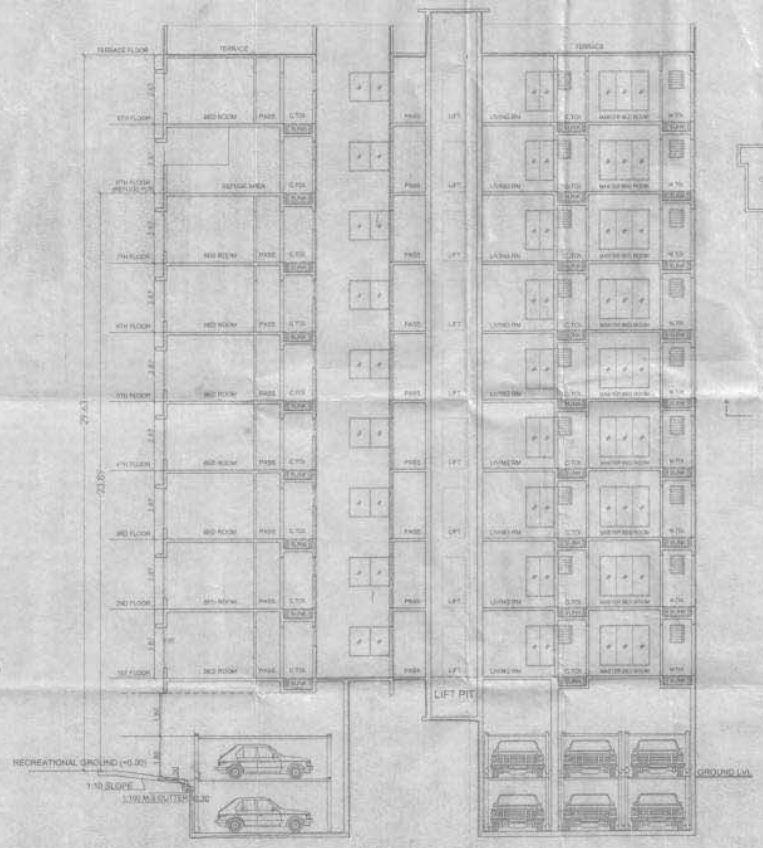

SECTION AT A-A
SCALE - 1:100

TERRACE PLAN
SCALE - 1:200

SHEET NO. 04/08

PROFORMA- B

CONTENTS OF SHEET

SALE BLDG WING 'A'	SECTION AT A-A AND B-B TERRACE PLAN

STAMP OF DATE OF RECEIPT OF PLANS

STAMP OF DATE OF APPROVAL OF PLANS

This is not Approval to the revised Plans
Date 2-4/06/2009

Approved Subject to the condition mentioned at the office letter
No. ... Dt. 12 APR 2021
Executive Engineer
Slum Rehabilitation Authority

NAME OF OWNER

M/s. OM SAI BUILDER & DEVLOPER

DESCRIPTION OF PROPOSAL AND PROPERTY

PROPOSED BLDG. ON PROPERTY BEARING C.T.S. NO. 1) of I OF VILLAGE SAKAR C.T.S.NO. 1 B OF VILLAGE BAMANWADA AND C.T.S NO. 832 (PT) OF VILLAGE CHAKALA AT ANDHERI (E) MUMBAI - 400 099.

PROJ NO	DRN BY	DATE
	CONCOM	05-04-2021
DRG NO	CHKD BY	SCALE
	CONCOM	1:100
NORTH	REMARKS	

NAME & ADDRESS OF ARCHITECT

CONSULTANTS COMBINED
ARCHITECTS

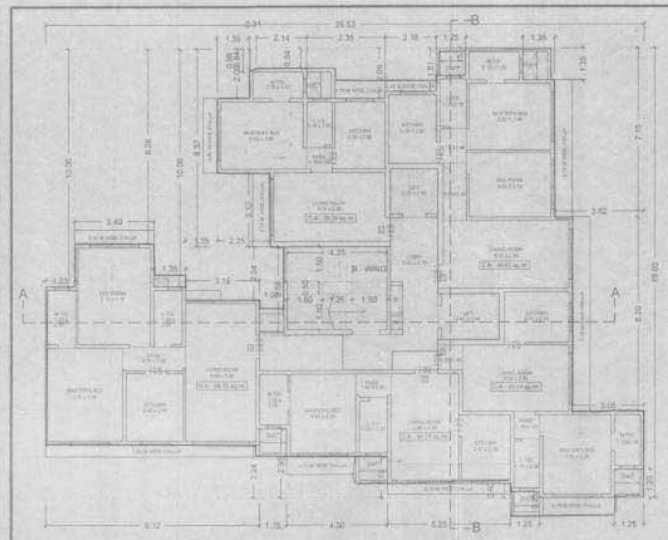

TYPICAL 1st to 7th FLOOR PLAN
SCALE - 1:100

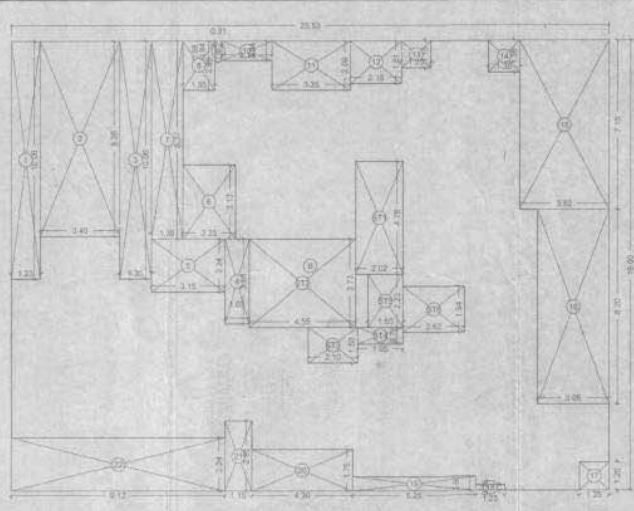

TYPICAL 1st to 7th FLOOR AREA LINE DIAGRAM
SCALE - 1:100

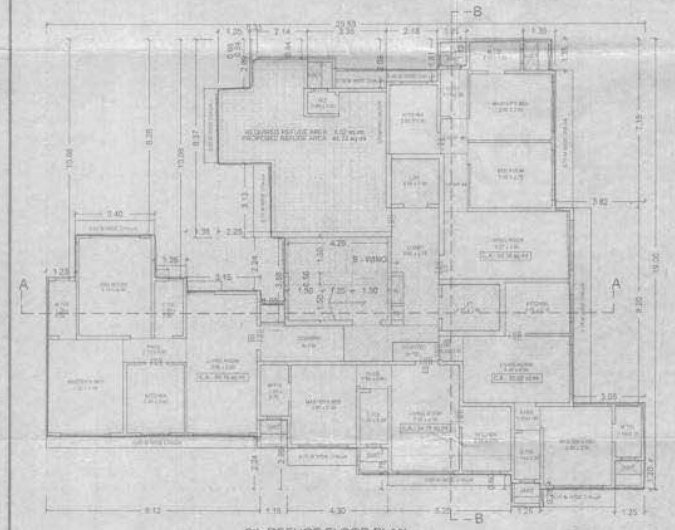

8th REFUGE FLOOR PLAN
SCALE - 1:100

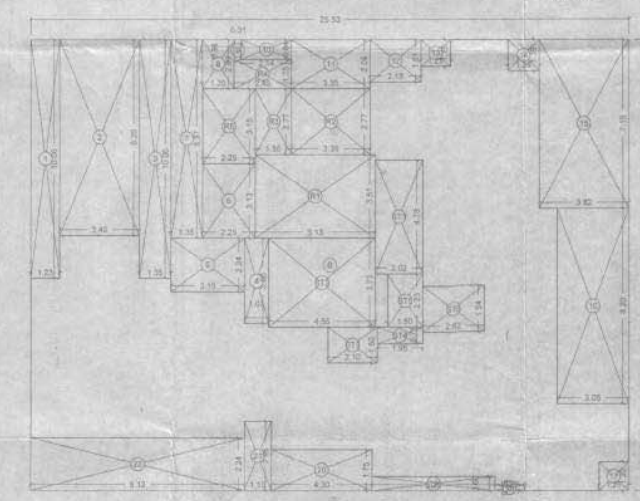

8th REFUGE FLOOR AREA LINE DIAGRAM
SCALE - 1:100

B-WING
BUILT UP AREA CALCULATION
TYPICAL 1st to 7th FLOOR

B	25.53	X	19.00	X	1 NO	= 485.07	SQ.MT.
					TOTAL ADDITION	= 485.07	SQ.MT. X

DEDUCTIONS

1	1.23	X	10.06	X	1 NO	= 12.37	SQ.MT.
2	3.40	X	8.26	X	1 NO	= 28.08	SQ.MT.
3	1.35	X	10.06	X	1 NO	= 13.58	SQ.MT.
4	1.03	X	3.58	X	1 NO	= 3.69	SQ.MT.
5	3.15	X	2.24	X	1 NO	= 7.06	SQ.MT.
6	2.25	X	3.13	X	1 NO	= 7.04	SQ.MT.
7	1.35	X	8.37	X	1 NO	= 11.30	SQ.MT.
8	1.35	X	2.05	X	1 NO	= 2.82	SQ.MT.
9	(0.98 + 0.84) / 2	X	0.31	X	1 NO	= 0.28	SQ.MT.
10	2.14	X	0.84	X	1 NO	= 1.80	SQ.MT.
11	3.35	X	2.08	X	1 NO	= 7.00	SQ.MT.
12	2.18	X	1.81	X	1 NO	= 3.95	SQ.MT.
13	1.25	X	1.15	X	1 NO	= 1.44	SQ.MT.
14	1.35	X	1.35	X	1 NO	= 1.82	SQ.MT.
15	3.82	X	7.15	X	1 NO	= 27.31	SQ.MT.
16	3.05	X	8.20	X	1 NO	= 25.01	SQ.MT.
17	1.25	X	1.20	X	1 NO	= 1.50	SQ.MT.
18	1.25	X	0.25	X	1 NO	= 0.31	SQ.MT.
19	3.25	X	0.60	X	1 NO	= 1.95	SQ.MT.
20	4.30	X	1.75	X	1 NO	= 7.53	SQ.MT.
21	1.15	X	2.05	X	1 NO	= 2.36	SQ.MT.
22	8.12	X	2.34	X	1 NO	= 20.49	SQ.MT.
					TOTAL DEDUCTION	= 190.86	SQ.MT. Y1

CONSTRUCTION AREA (X - Y1) = 294.21 SQ.MT. X1
(485.07 - 190.86)

STAIRCASE AREA CALCULATION

ST1	2.02	X	4.78	X	1 NO	= 9.65	SQ.MT.
ST2	4.55	X	3.73	X	1 NO	= 16.97	SQ.MT.
ST3	2.10	X	1.50	X	1 NO	= 3.15	SQ.MT.
ST4	1.95	X	0.71	X	1 NO	= 1.38	SQ.MT.
ST5	1.10	X	2.22	X	1 NO	= 2.35	SQ.MT.
ST6	2.62	X	1.94	X	1 NO	= 5.08	SQ.MT.
TOTAL STAIRCASE AREA						= 38.58	SQ.MT. Y2

NET BUILT UP AREA = 294.52 SQ.MT.
(X1 - Y2)

B-WING
BUILT UP AREA CALCULATION
8th REFUGE FLOOR

B	25.53	X	19.00	X	1 NO	= 485.07	SQ.MT.
					TOTAL ADDITION	= 485.07	SQ.MT. X

DEDUCTIONS

1	1.23	X	10.06	X	1 NO	= 12.37	SQ.MT.
2	3.40	X	8.26	X	1 NO	= 28.08	SQ.MT.
3	1.35	X	10.06	X	1 NO	= 13.58	SQ.MT.
4	1.03	X	3.58	X	1 NO	= 3.69	SQ.MT.
5	3.15	X	2.24	X	1 NO	= 7.06	SQ.MT.
6	2.25	X	3.13	X	1 NO	= 7.04	SQ.MT.
7	1.35	X	8.37	X	1 NO	= 11.30	SQ.MT.
8	1.35	X	2.05	X	1 NO	= 2.82	SQ.MT.
9	(0.98 + 0.84) / 2	X	0.31	X	1 NO	= 0.28	SQ.MT.
10	2.14	X	0.84	X	1 NO	= 1.80	SQ.MT.
11	3.35	X	2.08	X	1 NO	= 7.00	SQ.MT.
12	2.18	X	1.81	X	1 NO	= 3.95	SQ.MT.
13	1.25	X	1.15	X	1 NO	= 1.44	SQ.MT.
14	1.35	X	1.35	X	1 NO	= 1.82	SQ.MT.
15	3.82	X	7.15	X	1 NO	= 27.31	SQ.MT.
16	3.05	X	8.20	X	1 NO	= 25.01	SQ.MT.
17	1.25	X	1.20	X	1 NO	= 1.50	SQ.MT.
18	1.25	X	0.25	X	1 NO	= 0.31	SQ.MT.
19	3.25	X	0.60	X	1 NO	= 1.95	SQ.MT.
20	4.30	X	1.75	X	1 NO	= 7.53	SQ.MT.
21	1.15	X	2.05	X	1 NO	= 2.36	SQ.MT.
22	8.12	X	2.34	X	1 NO	= 20.49	SQ.MT.
					TOTAL DEDUCTION	= 190.86	SQ.MT. Y1

CONSTRUCTION AREA (X - Y1) = 294.21 SQ.MT. X1
(485.07 - 190.86)

REFUGE AREA CALCULATION

R1	5.13	X	3.51	X	1 NO	= 18.01	SQ.MT.
R2	3.35	X	2.77	X	1 NO	= 9.28	SQ.MT.
R3	1.35	X	3.27	X	1 NO	= 4.41	SQ.MT.
R4	2.45	X	1.25	X	1 NO	= 3.06	SQ.MT.
R5	2.25	X	3.15	X	1 NO	= 7.09	SQ.MT.
TOTAL REFUGE AREA						= 41.73	SQ.MT. Y2

STAIRCASE AREA CALCULATION

ST1	2.02	X	4.78	X	1 NO	= 9.66	SQ.MT.
ST2	4.55	X	3.73	X	1 NO	= 16.97	SQ.MT.
ST3	2.10	X	1.50	X	1 NO	= 3.15	SQ.MT.
ST4	1.95	X	0.71	X	1 NO	= 1.38	SQ.MT.
ST5	1.10	X	2.22	X	1 NO	= 2.35	SQ.MT.
ST6	2.62	X	1.94	X	1 NO	= 5.08	SQ.MT.
TOTAL STAIRCASE AREA						= 38.59	SQ.MT. Y3

NET BUILT UP AREA = 212.97 SQ.MT.
(X1 - (Y2+Y3+Z+Y5))

SHEET NO. 05/08

PROFORMA- B

CONTENTS OF SHEET

SALE BUILDG WING 'B'	1ST TO 7TH FLOOR PLAN 8TH REFUGE FLOOR AREA LINE DIAGRAM & CALCULATION CARPET AREA CALCULATION

STAMP OF DATE OF RECEIPT OF PLANS

STAMP OF DATE OF APPROVAL OF PLANS

Approved Subject to the condition Mentioned in this office permission Letter no. SRA/ENG/[illegible]/MH/[illegible]/L
Dt. 12 APR 2021
Executive Engineer
Slum Rehabilitation Authority

REFUGE AREA CALCULATION
FOR 8TH FLOOR (B-WING)

HIGH REFUGE FLOR = 41.73 sq.mt > 4%
= 0.52 sq.mt
HIGH REFUGE FLOR = 0.52 sq.mt
Extra REFUGE AREA = 40.21 sq.mt

NAME OF OWNER
M/s. OM SAI BUILDER & DEVLOPER

DESCRIPTION OF PROPOSAL AND PROPERTY
PROPOSED BLDG ON FRONTAGE BEARING C.T.S. NO. 1/1 (PT) OF VILLAGE SAHAR, C.T.S. NO. 116 OF VILLAGE SAHARPADA AND C.T.S. NO. 1/2(PT) OF VILLAGE CHAKALA AT ANDHERI (E), MUMBAI - 400 099.

PROJ NO	DRN BY	DATE
	CONCOM	09-04-2021
DRG NO	CHKD BY	SCALE
	CONCOM	1:100
NORTH	REMARKS	

NAME & ADDRESS OF ARCHITECT
CONSULTANTS COMBINED
ARCHITECTS



SECTION AT B-B
SCALE - 1:100

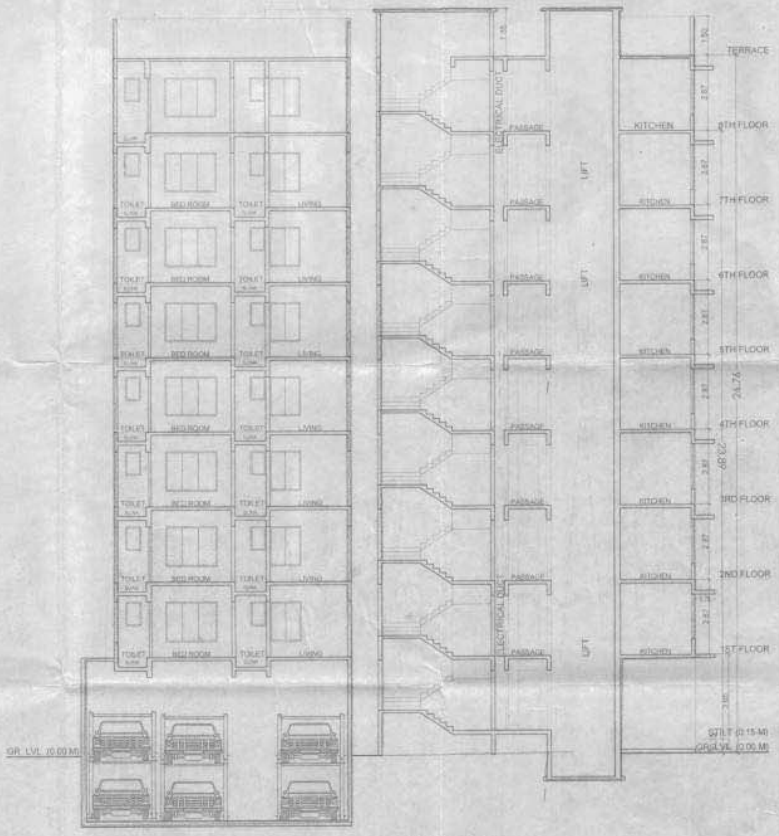

SECTION AT A-A
SCALE - 1:100

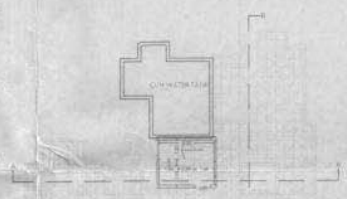

TERRACE PLAN
SCALE - 1:200

SHEET NO. 06/08

PROFORMA- B

CONTENTS OF SHEET

SALE BLDG.	SECTION AT A-A AND B-B
WING 'B'	TERRACE PLAN

STAMP OF DATE OF RECEIPT OF PLANS

STAMP OF DATE OF APPROVAL OF PLANS

This cancels Approval to the Previous Plans
Date 26/08/2019

Approved Subject to the condition mentioned in this office permission
Letter no. MAEEN/SPAC/1057/20
Dt. 12 APR 2021

Slum Rehabilitation Authority

NAME OF OWNER

M/s. OM SAI BUILDER & DEVLOPER

DESCRIPTION OF PROPOSAL AND PROPERTY

PROPOSED BLDG. ON PROPERTY BEARING C.T.S. NO. 1(pt) OF VILLAGE SAHAR, C.T.S NO. 1/8 OF VILLAGE RAMAYANDA AND C.T.S NO. 1/33 (PT) OF VILLAGE CHAKALA AT ANDHERI (E) MUMBAI - 400 099

PROJ NO.	DRN BY	DATE
	TAUFIQUE ANSARI	05-04-2021
DRG NO.	CHKD BY	SCALE
		1:100
NORTH	REMARKS	

NAME & ADDRESS OF ARCHITECT

CONSULTANTS COMBINED architects

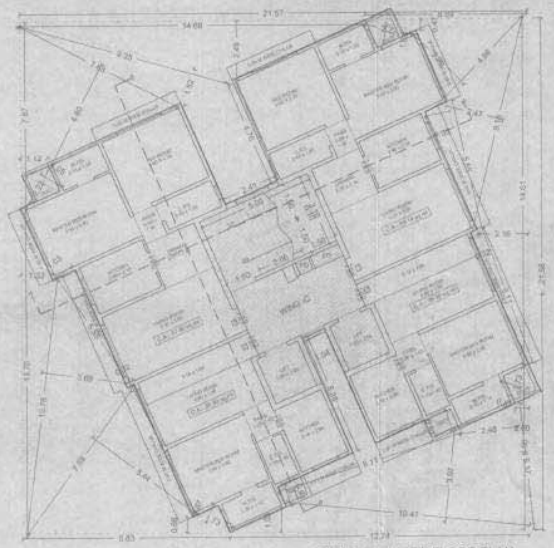

TYPICAL 1st to 7th FLOOR PLAN
SCALE - 1:100

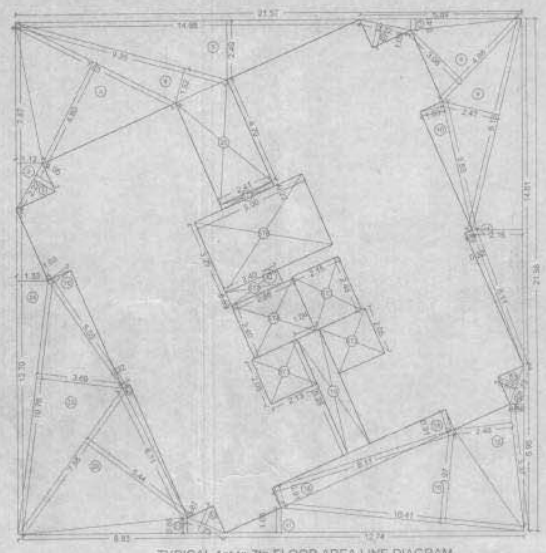

TYPICAL 1st to 7th FLOOR AREA LINE DIAGRAM
SCALE - 1:100

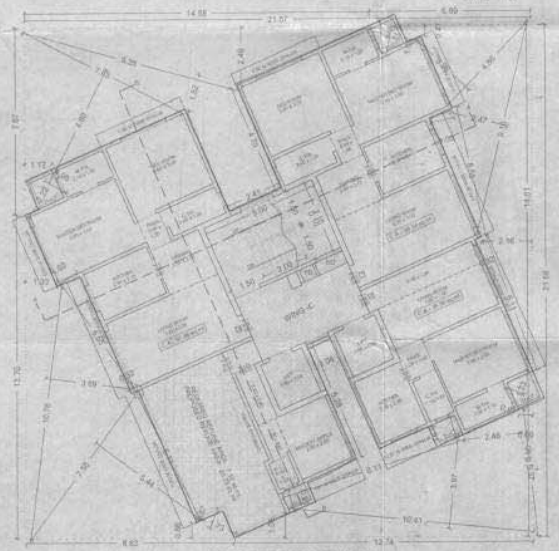

8th REFUGE FLOOR PLAN
SCALE - 1:100

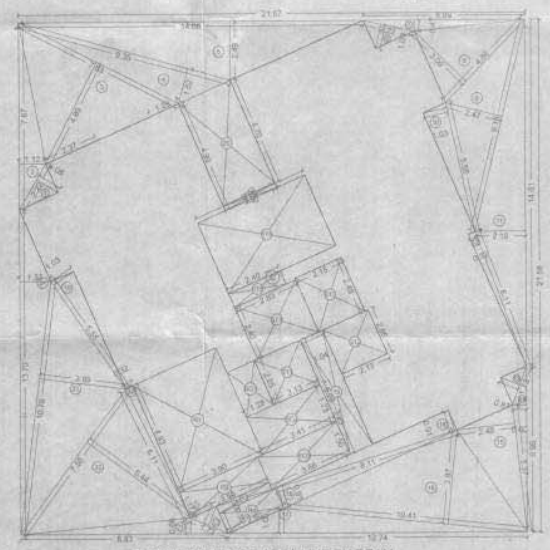

8th REFUGE FLOOR AREA LINE DIAGRAM
SCALE - 1:100

C-WING
BUILT UP AREA CALCULATION
TYPICAL 1st to 7th FLOOR

C	21.57	X	21.58	X	1 NO	=	465.48 SQ.MT.
					TOTAL ADDITION	=	465.48 SQ.MT. X

DEDUCTIONS

1	1/2	X	2.22	X	1.05	X 1 NO	=	1.17	SQ.MT.
2	1/2	X	7.87	X	1.12	X 1 NO	=	4.41	SQ.MT.
3	1/2	X	7.63	X	4.80	X 1 NO	=	18.31	SQ.MT.
4	1/2	X	9.35	X	1.52	X 1 NO	=	7.11	SQ.MT.
5	1/2	X	14.68	X	2.49	X 1 NO	=	18.28	SQ.MT.
6	1/2	X	2.22	X	1.05	X 1 NO	=	1.17	SQ.MT.
7	1/2	X	6.89	X	0.47	X 1 NO	=	1.62	SQ.MT.
8	1/2	X	4.88	X	3.00	X 1 NO	=	7.44	SQ.MT.
9	1/2	X	9.35	X	2.47	X 1 NO	=	11.31	SQ.MT.
10	1/2	X	6.58	X	1.03	X 2 NOS	=	6.72	SQ.MT.
11	1/2	X	14.61	X	2.16	X 1 NO	=	15.75	SQ.MT.
12	1/2	X	5.95	X	0.32	X 2 NOS	=	1.90	SQ.MT.
13	1/2	X	1.75	X	0.87	X 2 NOS	=	1.51	SQ.MT.
14	1/2	X	4.95	X	0.60	X 1 NO	=	2.09	SQ.MT.
15	1/2	X	5.37	X	2.48	X 1 NO	=	6.65	SQ.MT.
16	1/2	X	10.41	X	3.97	X 1 NO	=	20.66	SQ.MT.
17	1/2	X	12.74	X	1.05	X 1 NO	=	6.69	SQ.MT.
18	1/2	X	6.11	X	0.91	X 2 NOS	=	7.38	SQ.MT.
19	5.28	X	1.04	X	1 NO		=	5.49	SQ.MT.
20	4.70	X	2.41	X	1 NO		=	11.33	SQ.MT.
21	1/2	X	6.83	X	0.66	X 1 NO	=	2.21	SQ.MT.
22	1/2	X	3.95	X	5.44	X 1 NO	=	10.62	SQ.MT.
23	1/2	X	10.75	X	3.69	X 1 NO	=	19.85	SQ.MT.
24	1/2	X	13.70	X	1.33	X 1 NO	=	9.11	SQ.MT.
					TOTAL DEDUCTION	=	208.58	SQ.MT.	Y1

CONSTRUCTED AREA (X - Y1) = 256.90 SQ.MT. X1
(465.48 - 208.58)

STAIRCASE AREA CALCULATION

ST1	2.13	X	2.05	X	1 NO	=	4.37	SQ.MT.	
ST2	2.05	X	2.13	X	1 NO	=	4.37	SQ.MT.	
ST3	2.49	X	2.15	X	1 NO	=	5.33	SQ.MT.	
ST4	2.85	X	2.45	X	1 NO	=	6.84	SQ.MT.	
ST5	0.63	X	2.40	X	1 NO	=	1.51	SQ.MT.	
ST6	3.25	X	5.00	X	1 NO	=	16.25	SQ.MT.	
ST7	0.22	X	2.41	X	1 NO	=	0.53	SQ.MT.	
TOTAL STAIRCASE AREA						=	39.20	SQ.MT.	Y2

NET BUILT UP AREA = 217.70 SQ.MT.
(X1 - Y2)

C-WING
BUILT UP AREA CALCULATION
8th REFUGE FLOOR

C	21.57	X	21.58	X	1 NO	=	465.48 SQ.MT.
					TOTAL ADDITION	=	465.48 SQ.MT. X

DEDUCTIONS

1	1/2	X	2.22	X	1.05	X 1 NO	=	1.17	SQ.MT.
2	1/2	X	7.87	X	1.12	X 1 NO	=	4.41	SQ.MT.
3	1/2	X	7.63	X	4.80	X 1 NO	=	18.31	SQ.MT.
4	1/2	X	9.35	X	1.52	X 1 NO	=	7.11	SQ.MT.
5	1/2	X	14.68	X	2.49	X 1 NO	=	18.28	SQ.MT.
6	1/2	X	2.22	X	1.05	X 1 NO	=	1.17	SQ.MT.
7	1/2	X	6.89	X	0.47	X 1 NO	=	1.62	SQ.MT.
8	1/2	X	4.88	X	3.00	X 1 NO	=	7.44	SQ.MT.
9	1/2	X	9.35	X	2.47	X 1 NO	=	11.31	SQ.MT.
10	1/2	X	6.58	X	1.03	X 2 NOS	=	6.72	SQ.MT.
11	1/2	X	14.61	X	2.16	X 1 NO	=	15.75	SQ.MT.
12	1/2	X	5.11	X	0.32	X 2 NOS	=	1.63	SQ.MT.
13	1/2	X	1.75	X	0.87	X 2 NOS	=	1.51	SQ.MT.
14	1/2	X	4.95	X	0.60	X 1 NO	=	2.09	SQ.MT.
15	1/2	X	5.37	X	2.48	X 1 NO	=	6.65	SQ.MT.
16	1/2	X	10.41	X	3.97	X 1 NO	=	20.66	SQ.MT.
17	1/2	X	12.74	X	1.05	X 1 NO	=	6.69	SQ.MT.
18	1/2	X	6.11	X	0.91	X 2 NOS	=	7.38	SQ.MT.
19	5.28	X	1.04	X	1 NO		=	5.49	SQ.MT.
20	4.70	X	2.41	X	1 NO		=	11.33	SQ.MT.
21	1/2	X	6.83	X	0.66	X 1 NO	=	2.21	SQ.MT.
22	1/2	X	3.95	X	5.44	X 1 NO	=	10.62	SQ.MT.
23	1/2	X	10.75	X	3.69	X 1 NO	=	19.85	SQ.MT.
24	1/2	X	13.70	X	1.33	X 1 NO	=	9.11	SQ.MT.
					TOTAL DEDUCTION	=	208.58	SQ.MT.	Y1

CONSTRUCTED AREA (X - Y1) = 256.90 SQ.MT. X1
(465.48 - 208.58)

REFUGE AREA CALCULATION

R1	3.90	X	4.92	X	1 NO	=	19.23	SQ.MT.
R2	3.65	X	1.17	X	1 NO	=	4.27	SQ.MT.
R3	2.60	X	0.23	X	1 NO	=	0.60	SQ.MT.
R4	2.60	X	0.92	X	1 NO	=	2.39	SQ.MT.
TOTAL REFUGE AREA						=	26.75	SQ.MT. Y2

CARPET AREA CALCULATION (C-WING)

SOCIETY OFFICE

ROOM	3.60	X	3.20	=	11.52 sq.m.
	2.22	X	1.84	=	4.08 sq.m.
	1.00	X	2.85	=	2.85 sq.m.
W.C.	0.90	X	1.20	=	1.08 sq.m.
TOTAL =					19.54 sq.m.

CARPET AREA CALCULATION (C-WING)

FITNESS CENTER

ROOM	3.23	X	2.48	=	8.01 sq.m.
	3.50	X	1.66	=	5.56 sq.m.
	1.22	X	2.58	=	3.21 sq.m.
	2.55	X	3.57	=	10.17 sq.m.
	3.95	X	3.00	=	11.85 sq.m.
W.C.	2.15	X	1.20	=	2.58 sq.m.
TOTAL =					42.40 sq.m.

CARPET AREA CALCULATION (C-WING)

ROOM NO. 1

LIVING	5.22	X	3.00	=	15.66 sq.m.
DINNING	2.55	X	2.75	=	7.01 sq.m.
KITCHEN	2.90	X	2.15	=	6.24 sq.m.
PASS	0.99	X	1.35	=	1.34 sq.m.
M. BED ROOM	3.95	X	3.00	=	11.85 sq.m.
M. TOILET	2.15	X	1.20	=	2.58 sq.m.
BED ROOM	3.60	X	3.20	=	11.52 sq.m.
C. TOILET	2.45	X	1.20	=	2.94 sq.m.
TOTAL =					59.14 sq.m.

CARPET AREA CALCULATION (C-WING)

ROOM NO. 2

LIVING	4.90	X	1.90	=	9.12 sq.m.
	5.18	X	1.00	=	5.18 sq.m.
KITCHEN	2.18	X	2.85	=	6.18 sq.m.
PASS	1.20	X	1.43	=	1.72 sq.m.
M. BED ROOM	3.50	X	2.90	=	10.15 sq.m.
M. TOILET	2.30	X	1.10	=	2.53 sq.m.
C. TOILET	1.10	X	1.85	=	2.04 sq.m.
TOTAL =					36.92 sq.m.

STAIRCASE AREA CALCULATION

ST1	2.13	X	2.05	X	1 NO	=	4.37	SQ.MT.	
ST2	2.05	X	2.13	X	1 NO	=	4.37	SQ.MT.	
ST3	2.49	X	2.15	X	1 NO	=	5.33	SQ.MT.	
ST4	2.85	X	2.45	X	1 NO	=	6.84	SQ.MT.	
ST5	0.63	X	2.40	X	1 NO	=	1.51	SQ.MT.	
ST6	3.25	X	5.00	X	1 NO	=	16.25	SQ.MT.	
ST7	0.22	X	2.41	X	1 NO	=	0.53	SQ.MT.	
TOTAL STAIRCASE AREA						=	39.20	SQ.MT.	Y3

SOCIETY OFFICE AREA CALCULATION

SO1	1.28	X	3.05	X	1 NO	=	3.62	SQ.MT.
SO2	3.41	X	1.75	X	1 NO	=	5.96	SQ.MT.
SO3	3.90	X	1.50	X	1 NO	=	4.94	SQ.MT.
TOTAL SOCIETY OFFICE AREA						=	13.49	SQ.MT. Y4

NET BUILT UP AREA = 177.49 SQ.MT.
(X1 - (Y2+Y3+Y4+Y5))

REFUGE AREA CALCULATION
FOR 8TH FLOOR (C-WING)

REQD. REFUGE FLR	= 177.49 sq.mt. x 8% = 14.19 sq.mt.
PROP. REFUGE FLR	= 26.75 sq.mt.
Excess REFUGE AREA	= 12.56 sq.mt.

SHEET NO. 07/08

PROFORMA: B

CONTENTS OF SHEET

SALE BUILDG. WING C	1ST TO 7TH FLOOR PLAN 8TH REFUGE FLOOR AREA LINE DIAGRAM & CALCULATION CARPET AREA CALCULATION

STAMP OF DATE OF RECEIPT OF PLANS

STAMP OF DATE OF APPROVAL OF PLANS

This is to notify Approval for the Revised Plans
Dated 24/6/21

Approval is subject to the office permission Letter no. BRA/EN/[illegible]
Dt. 12 APR 2021
24/6/21
Executive Engineer
Bhiwandi Rehabilitation Authority

CARPET AREA CALCULATION (C-WING)

ROOM NO. 3

LIVING	4.80	X	1.90	=	9.12 sq.m.
	5.18	X	1.00	=	5.18 sq.m.
KITCHEN	2.18	X	2.85	=	6.18 sq.m.
PASS	1.20	X	1.43	=	1.72 sq.m.
M. BED ROOM	3.50	X	2.90	=	10.15 sq.m.
M. TOILET	2.30	X	1.10	=	2.53 sq.m.
C. TOILET	1.10	X	1.85	=	2.04 sq.m.
TOTAL =					36.92 sq.m.

CARPET AREA CALCULATION (C-WING)

ROOM NO. 4

LIVING	5.22	X	3.00	=	15.66 sq.m.
DINNING	2.55	X	2.75	=	7.01 sq.m.
KITCHEN	2.90	X	2.15	=	6.24 sq.m.
PASS	0.99	X	1.35	=	1.34 sq.m.
M. BED ROOM	3.95	X	3.00	=	11.85 sq.m.
M. TOILET	2.15	X	1.20	=	2.58 sq.m.
BED ROOM	3.60	X	3.20	=	11.52 sq.m.
C. TOILET	2.45	X	1.20	=	2.94 sq.m.
TOTAL =					59.14 sq.m.

NAME OF OWNER

M/s. OM SAI BUILDER & DEVLOPER

DESCRIPTION OF PROPOSAL AND PROPERTY

PROPOSED BLDG. ON PROPERTY BEARING C.T.S. NO. 1(pt) OF VILLAGE SAWAR, C.T.S.NO. 119 OF VILLAGE BHAMARADA AND C.T.S.NO. 102 (PT) OF VILLAGE CHARADA AT BHOIWADA (E) MUMBAI - 400 089

PROJ. NO.	DRN BY	DATE
	CONCOM	08-04-2021
DRG NO.	CHKD BY	SCALE
	CONCOM	1:100
NORTH	REMARKS	

NAME & ADDRESS OF ARCHITECT

CONSULTANTS COMBINED architects

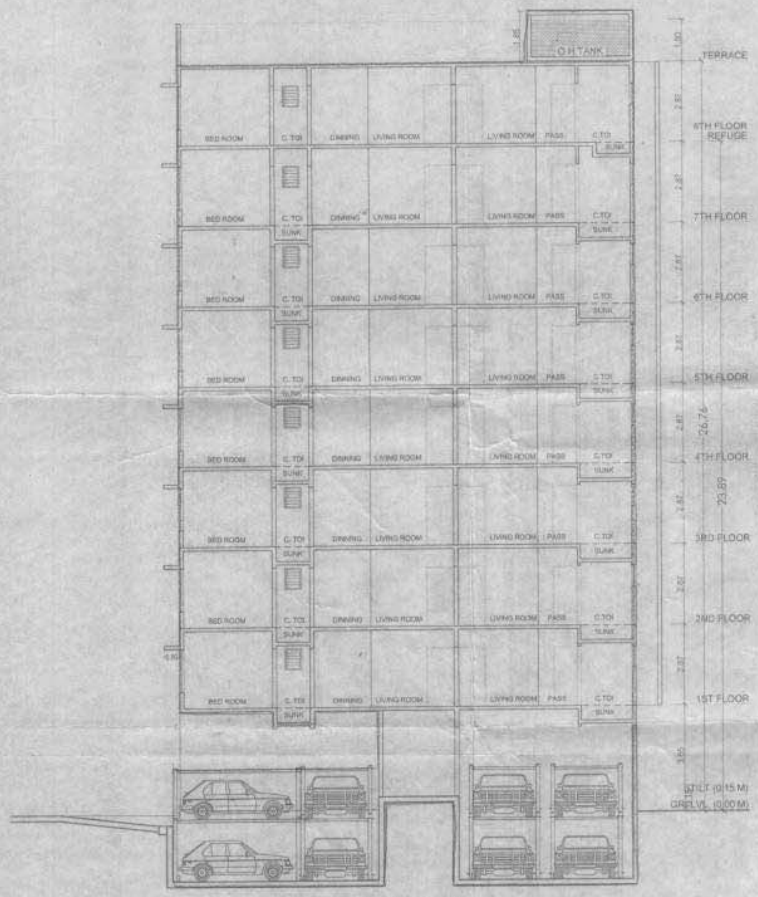

SECTION AT B-B
SCALE - 1:100

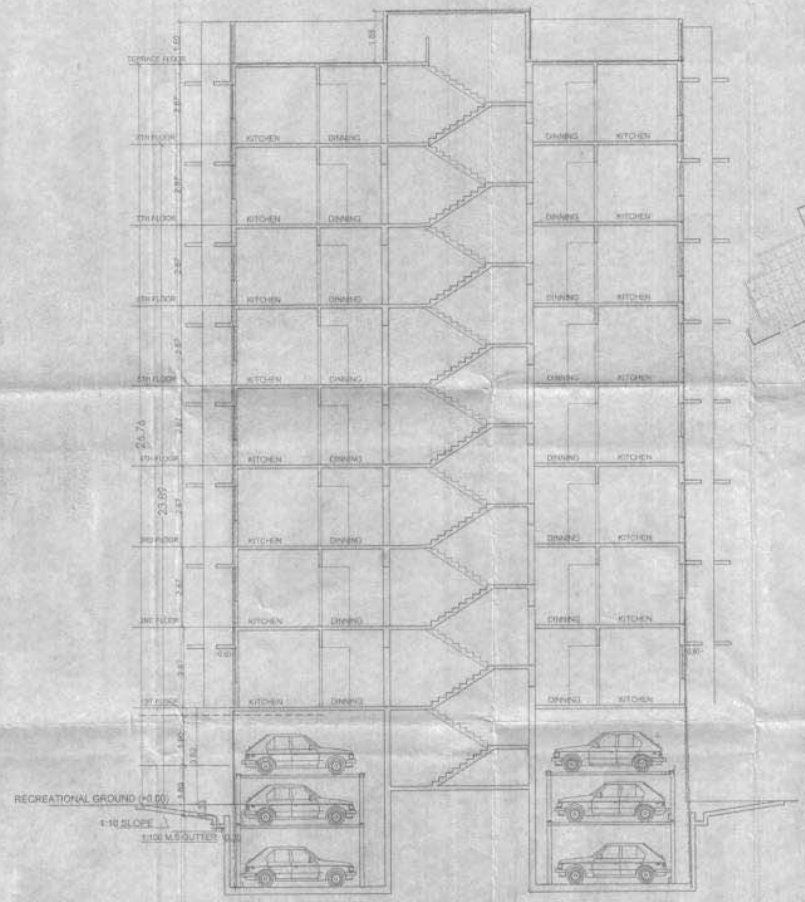

SECTION AT A-A
SCALE - 1:100

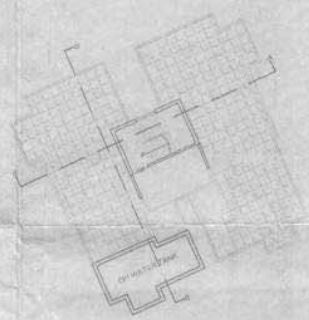

TERRACE PLAN
SCALE - 1:200

SHEET NO - 08/08

PROFORMA- B

CONTENTS OF SHEET

SALE BUILDG. WING 'C'	SECTION AT A-A AND B-B TERRACE PLAN

STAMP OF DATE OF RECEIPT OF PLANS

STAMP OF DATE OF APPROVAL OF PLANS

This cancels Approval to the Previous Plans Sanctioned vide Dated 29/06/2019

Approved Subject to the condition Mentioned in this office permission Letter no. SRA/Enc/[illegible] Dt. 12 APR 2021

Executive Engineer
Slum Rehabilitation Authority

NAME OF OWNER

M/s. OM SAI BUILDER & DEVLOPER

DESCRIPTION OF PROPOSAL AND PROPERTY

PROPOSED BLDG. ON PROPERTY BEARING C.T.S. NO. 1(pt) OF VILLAGE SAHAR, C.T.S.NO. 119 OF VILLAGE BAMANWADA AND C.T.S.NO. 832 (PT) OF VILLAGE CHAKALA AT ANDHERI (E) MUMBAI - 400 099

PROJ NO.	DRN BY	DATE
	CONCOM	09-04-2021
DRG NO.	CHKED BY	SCALE
	CONCOM	1:100
NORTH	REMARKS	

NAME & ADDRESS OF ARCHITECT

CONSULTANTS COMBINED architects