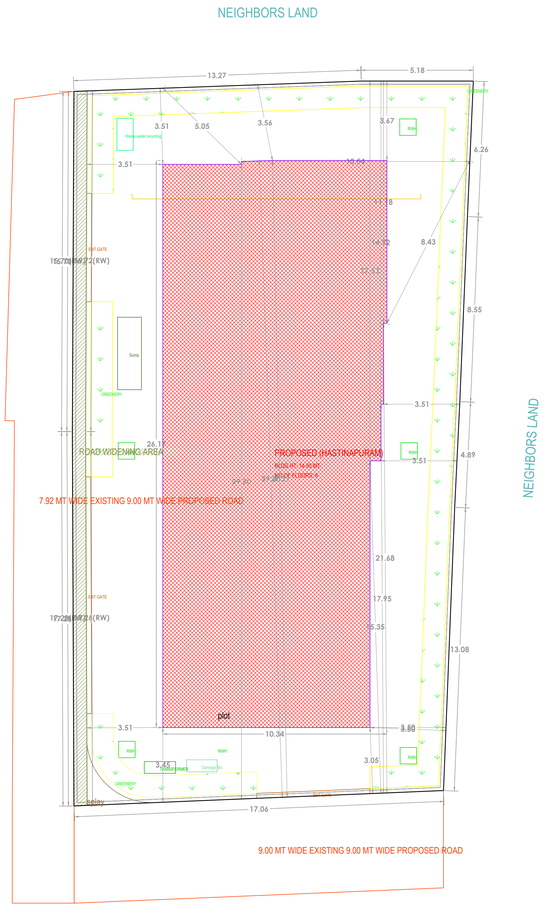

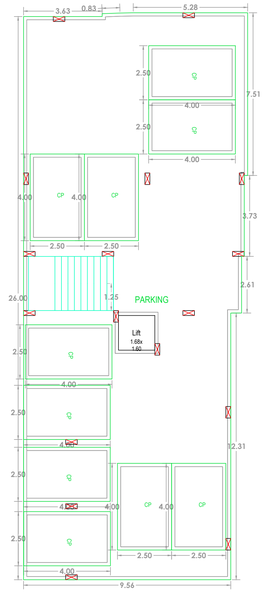

STILT FLOOR PLAN
(SCALE=1:100)

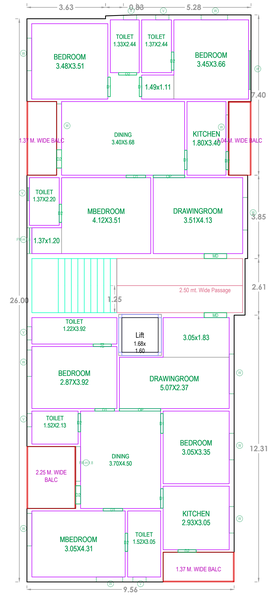

TYPICAL - 2, 3, 4& 5 FLOOR PLAN
(SCALE=1:100)

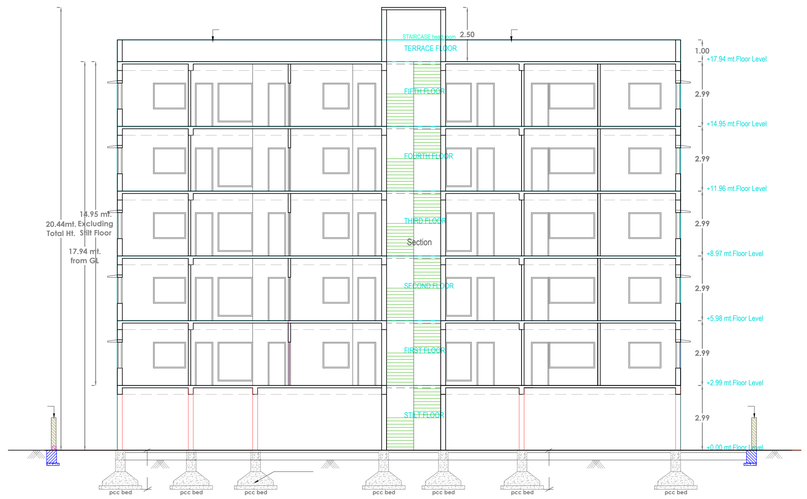

Section

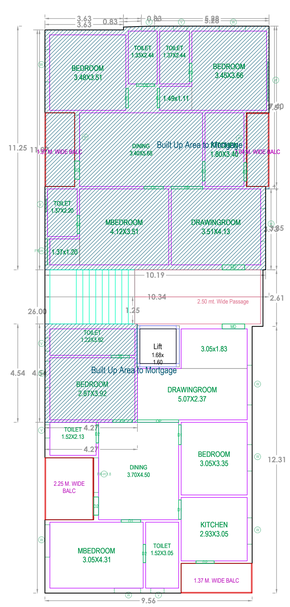

FIRST FLOOR PLAN
(SCALE=1:100)

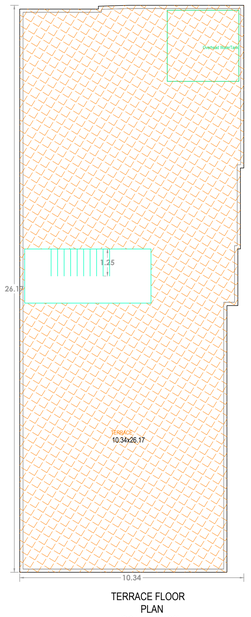

TERRACE FLOOR
PLAN
(SCALE=1:100)

FRONT ELEVATION

SECTION AT - 'AA'

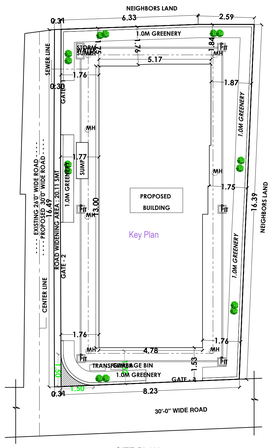

SITE PLAN
SCALE 1: 200

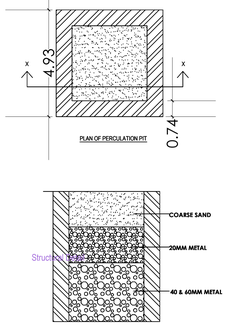

Project Title	
PLAN SHOWING THE PROPOSED PLOT NO. SURVEY NO SITUATED AT ,	Residenial
BELONGING TO : Mr./Ms./Mrs	
REP BY :	KIRANKUMAR MUPPANA
LICENCE NO: CA/2016/76080	APPROVAL NO:
DATE : 02-07-2021	SHEET NO.: 1 / 1
Layout Plan Details	
AREA STATEMENT	
PROJECT DETAIL :	
INWARD_NO :	TS/018439/2021
PROJECT TYPE :	Building Permission
NATURE OF DEVELOPMENT :	New
SUB LOCATION :	New Areas / Approved Layout Areas
STREET NAME:	
DISTRICT NAME :	
STATE NAME :	TELANGANA
PINCODE :	
MADAL :	
PLOT USE :	Residential
PLOT SUB USE :	Residential
PLOT NEAR BY NOTIFIED RELEGIOUS STRUCTURE :	NA
LAND USE ZONE :	NA
LAND SUBUSE ZONE :	NA
ABUTTING ROAD WIDTH :	0
PLOT NO :	
SURVEY NO :	
NORTH SIDE DETAIL :	-
SOUTH SIDE DETAIL :	-
EAST SIDE DETAIL :	-
WEST SIDE DETAIL :	-
AREA DETAILS :	SQ.MT.
AREA OF PLOT (Minimum)	584.89
DEDUCTION FOR NET PLOT AREA	
ROAD AFFECTED AREA /ROAD WIDENING AREA	20.11
SPLAY AREA	2.10
Total	22.21
NET AREA OF PLOT	562.68
ROAD AFFECTED AREA	20.11
TOTAL	20.11
BALANCE AREA OF PLOT	564.78
VACANT PLOT AREA	303.55
COVERAGE	
PROPOSED COVERAGE AREA (45.88 %)	259.13
NET BUA	
RESIDENTIAL NET BUA	1295.55
BUILT UP AREA	
	1318.87
	1565.57
MORTGAGE AREA	134.44
EXTRA INSTALLMENT MORTGAGE AREA	0.00
PROPOSED NUMBER OF PARKINGS	10

CONDITION:

1. Commencement Notice shall be submitted by the applicant before commencement of the building U/s 440 of HMC Act.
2. Completion Notice shall be submitted after completion of the building & obtain occupancy certificate U/s 455 of HMC Act.
3. Occupancy Certificate is compulsory before occupying any building.
4. Public Amenities such as Water Supply, Electricity Connections will be provided only on production of occupancy certificate.
5. Prior Approval should be obtained seperately for any modification in the construction.
6. Tree Plantation shall be done along the periphery and also in front of the premises.
7. Tot-lot shall be fenced and shall be maintained as greenery at owners cost before issue of occupancy certificate.
8. Rain Water Harvesting Structure (percolation pit) shall be constructed.
9. Space for Transformer shall be provided in the site keeping the safety of the residents in view.
10. Garbage House shall be made within the premises
11. Cellar and stilts approved for parking in the plan should be used exclusively for parking of vehicles without partition walls & rolling shutters and the same should not be converted or misused for any other purpose at any time in future as per undertaking submitted.
12. No. of units as sanctioned shall not be increased without prior approval of GHMC at any time in future
13. This sanction is accorded on surrendering of Road affected portion of the site to GHMC free of cost with out claiming any compensation at any time as per the undertaking submitted.
14. Strip of greenery on periphery of the site shall be maintained as per rules.
15. Stocking of Building Materials on footpath and road margin causing obstruction to free movement of public & vehicles shall not be done, failing which permission is liable to be suspended.
16. The permission accorded does not bar the application or provisions of Urban Land Ceiling & Regulations Act 1976.
17. The Developer / Builder / Owner to provide service road wherever required with specified standards at their own cost.
18. A safe distance of minimum 3.0mts. Vertical and Horizontal Distance between the Building & High Tension Electrical Lines and 1.5mts. for Low Tension electrical line shall be maintained.
19. No front compound wall for the site abutting 18 mt. road width shall be allowed and only Iron grill or Low height greenery hedge shall be allowed.
20. If greenery is not maintained 10% additional property tax shall be imposed as penalty every year till the condition is fulfilled.
21. All Public and Semi Public buildings above 3000sq.mts. shall be constructed to provide facilities to physically handicapped persons as per provisions of NBC of 2005.
22. The mortgaged builup area shall be allowed for registration only after an Occupancy Certificate is produced.
23. The Registration authority shall register only the permitted built-up area as per the sanctioned plan.
24. The Financial Agencies and Institutions shall extend loans facilities only for the permitted built-up area as per sanctioned plan
25. The Services like Sanitation, Plumbing, Fire Safety requirements, electrical installations etc., shall be executed under the supervision of Qualified Technical Personnel.
26. The Services like Sanitation, Plumbing, Fire Safety requirements, electrical installations etc., shall be executed under the supervision of Qualified Technical Personnel.
27. Architect / Structural Engineer if changed, the consent of the previous Architect / Structural Engineer is required and to be intimated to the GHMC.
28. Construction shall be covered under the contractors all risk insurance till the issue of occupancy certificate (wherever applicable).
29. As per the undertaking executed in terms of G.O. Ms. No. 541 MA, dt. 17-11-2000 (wherever applicable),a. The construction shall be done by the owner, only in accordance with sanctioned Plan under the strict supervision of the Architect, Structural Engineer and site engineer failing which the violations are liable for demolition besides legal action.b. The owner, builder, Architect, Structural Engineer and site engineer are jointly & severely responsible to carry out and complete the construction strictly in accordance with sanctioned plan.c. The Owner, Builder, Architect, Structural Engineer and Site Engineer are jointly and severely are held responsible for the structural stability during the building construction and should strictly adhere to all the conditions in the G.O.d. The Owner / Builder should not deliver the possession of any part of built up area of the building, by way of Sale / Lease unless and until Occupancy Certificate is obtained from GHMC.after providing all the regular service connections to each portion of the building and duly submitting the following:(i) Building Completion Certificate issued by the Architect duly certifying that the building is constructed in accordance with the Building Certificate issued by the Structural Engineer duly certifying that the building is structurally safe and the construction is in accordance with the specified designs.(iii) An extract of the site registers containing inspection reports of Site Engineer, Structural Engineer and Architect.(iv) Insurance Policy for the completed building for a minimum period of three years.
30. Structural Safety and Fire Safety Requirements shall be the responsibility of the Owner, Builder/ Developer, Architect and St. Engineer to provide all necessary Fire Fighting installations as stipulated in National Building Code of India, 2005 like, i)To provide one entry and one exit to the premises with a minimum width of 4.5mts. and height clearance of 5mts. ii)Provide Fire resistant swing door for the collapsible lifts in all floors. iii)Provide Generator, as alternate source of electric supply. iv)Emergency Lighting in the Corridor / Common passages and stair case. v)Two numbers water type fire extinguishers for every 600 Sq.mts. of floor area with minimum of four numbers fire extinguishers per floor and 9k DCP extinguishers minimum 2 Nos. each at Generator and Transformer area shall be provided as per I.S.I. specification No.2190- 1992. vi) Manually operated and alarm system in the entire buildings. vii) Separate Underground static water storage tank capacity of 25, 000 lts. Capacity. viii)Separate Terrace Tank of 25,000ltrs.capacity for Residential buildings; ix)Hose Reel, Down Corner. x)Automatic Sprinkler system is to be provided if the basement area exceed 200 Sq.mts. x)Electrical Wiring and installation shall be certified by the electrical engineers to ensure electrical fire safety. xii)Transformers shall be protected with 4 hours rating fire resist constructions. xiii) To create a joint open spaces with the neighbours building / premises for maneuverability of fire vehicles. No parking or any constructions shall be made in setbacks area.
31. The Builder/Developer shall register the project in the RERA website after the launch in July 2018.
32. If the building/s is not commenced within one year, building application shall be submitted afresh duly paying required fees.
33. Sanctioned Plan shall be followed strictly while making the construction.
34. Sanctioned Plan copy as attested by the GHMC shall be displayed at the construction site for public view.
35. The permission accorded does not confer any ownership rights, At a later stage if it is found that the documents are false and fabricated the permission will be revoked U/s 450 of HMC Act 1955.

Project Title :PLAN SHOWING THE PROPOSED RESIDENTIAL APARTMENTS ,PIECE OF PARCLE , OF PLOT NO. 123 & 124 , IN SURVEY NO.59(OLD) 59/1 NEW , IN WARD NO.8 BLOCK NO.7. SITUATED AT CHAITANYA NAGAR OF KHARMANGHAT VILLAGE , SAROOR NAGAR REVENUE MANDAL , RANGA REDDY DISTRICT. UNDER GREATER HYDERABAD MUNICIPAL CORPORATION,L.B.NAGAR CIRCLE. T.S.

BELONGING TO :-

1. PENDYALA SHRAVANI,
   D/O.M. JAGAN MOHAN REDDY
   W/O.P.PRAMOD KUMAR .
2. M. NANDINI,
   D/O.M. JAGAN MOHAN REDDY
   W/O.M.SANTOSH REDDY .

DA CUM GPA

M/S. URBN HOMES,
REPRESENTED BY ITS MANAGING DIRECTOR :

1) SRI. K. UPENDER REDDY,
   S/o. SRI .K. PICHI REDDY.

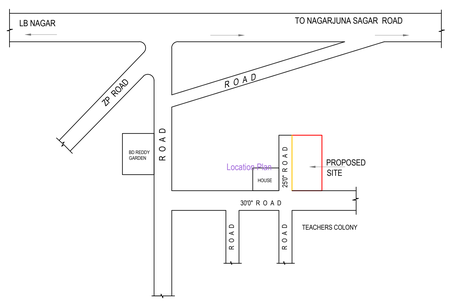

LOCATION PLAN
NOT TO SCALE

COLOR INDEX
PLOT BOUNDARY
ABUTTING ROAD
PROPOSED CONSTRUCTION
COMMON PLOT
ROAD WIDENING AREA
EXISTING (To be retained)
EXISTING (To be demolished)

OWNER'S NAME AND SIGNATURE

BUILDER'S NAME AND SIGNATURE

ARCHITECT'S NAME AND SIGNATURE

STRUCTURAL ENGINEER'S NAME AND SIGNATURE

BUILDING :PROPOSED (HASTINAPURAM)

FLOOR NAME	TOTAL BUA	DEDUCTIONS	ADDITIONS	NET BUA	TOTAL NET BUA	TNMTS.	PARKING AREA	NO OF STACK	NET PARKING
		CUTOUT	STAIR	RESI.					
STILT FLOOR	259.17	2.68	9.79	0.00	9.79	00	246.70	1	246.70
FIRST FLOOR	259.11	0.00	0.00	259.11	259.11	02	0.00	0	0.00
SECOND FLOOR	259.11	0.00	0.00	259.11	259.11	02	0.00	0	0.00
THIRD FLOOR	259.11	0.00	0.00	259.11	259.11	02	0.00	0	0.00
FOURTH FLOOR	259.11	0.00	0.00	259.11	259.11	02	0.00	0	0.00
FIFTH FLOOR	259.11	0.00	0.00	259.11	259.11	02	0.00	0	0.00
TERRACE FLOOR	10.85	0.00	0.00	0.00	10.85	00	0.00	0	0.00
TOTAL	1565.57	2.68	9.79	1295.55	1316.19	10	246.70		246.70
TOTAL NO OF BLDG	1								
TOTAL	1565.57	2.68	9.79	1295.55	1316.19	10	246.70		246.70

SCHEDULE OF JOINERY

BUILDING NAME	NAME	L X H	NOS
PROPOSED (HASTINAPURAM)	D2	0.84 X 2.10	50
PROPOSED (HASTINAPURAM)	D1	0.90 X 2.10	35
PROPOSED (HASTINAPURAM)	D1	0.91 X 2.10	05
PROPOSED (HASTINAPURAM)	MD	1.04 X 2.10	10
PROPOSED (HASTINAPURAM)	OP	1.45 X 2.10	05
PROPOSED (HASTINAPURAM)	OP	1.91 X 2.10	05

SCHEDULE OF JOINERY

BUILDING NAME	NAME	L X H	NOS
PROPOSED (HASTINAPURAM)	V	0.60 X 1.20	05
PROPOSED (HASTINAPURAM)	V	0.61 X 1.20	25
PROPOSED (HASTINAPURAM)	FW	1.20 X 1.80	05
PROPOSED (HASTINAPURAM)	W	1.22 X 1.20	25
PROPOSED (HASTINAPURAM)	W	1.23 X 1.20	05
PROPOSED (HASTINAPURAM)	W	1.50 X 1.20	15
PROPOSED (HASTINAPURAM)	FW	1.60 X 1.80	05
PROPOSED (HASTINAPURAM)	W	1.80 X 1.20	05
PROPOSED (HASTINAPURAM)	W	1.83 X 1.20	05
PROPOSED (HASTINAPURAM)	W	2.12 X 1.20	05

BALCONY CALCULATIONS TABLE

FLOOR NAME	SIZE	TOTAL AREA
FIRST FLOOR PLAN	2.25 X 2.86 X 1	19.13
	1.37 X 3.40 X 1	
	1.37 X 3.28 X 1	
	1.04 X 3.40 X 1	
TYPICAL - 2, 3, 4& 5 FLOOR PLAN	2.25 X 2.86 X 1 X 4	76.52
	1.37 X 3.40 X 1 X 4	
	1.37 X 3.28 X 1 X 4	
	1.04 X 3.40 X 1 X 4	
TOTAL	-	95.65

NET BUILT UP AREA AND DWELLING UNITS DETAILS

BUILDING NAME	NO OF BLDG	TOTAL BUA	DEDUCTIONS	ADDITIONS	NET BUA	TOTAL NET BUA	TNMTS.	PARKING AREA	NET PARKING
			CUTOUT	STAIR	RESI.				
PROPOSED (HASTINAPURAM)	1	1565.57	2.68	9.79	1295.55	1316.19	10	246.70	246.70
GRAND TOTAL	1	1565.57	2.68	9.79	1295.55	1316.19	10.00	246.70	246.70

BUILDING USE/SUBUSE DETAILS

BUILDING NAME	BUILDING USE	BUILDING SUBUSE	BUILDING TYPE	FLOOR DETAILS
PROPOSED (HASTINAPURAM)	Residential	Residential Apartment Bldg	Single Block	1 Stilt + 5 upper floors

ISO_A0_(841.00_x_1189.00_MM)

Note: All dimensions are in meters.