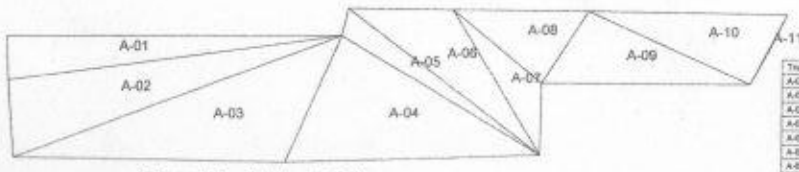


Triangulation (Scale - 1:500)

| Triangle | Area |
|---|---|
| A-01 | 283.31 |
| A-02 | 493.16 |
| A-03 | 858.38 |
| A-04 | 808.29 |
| A-05 | 119.79 |
| A-06 | 789.20 |
| A-07 | 125.30 |
| A-08 | 189.89 |
| A-09 | 287.43 |
| A-10 | 287.56 |
| A-11 | 1.26 |
| Total (PLOT) | 3321.79 |

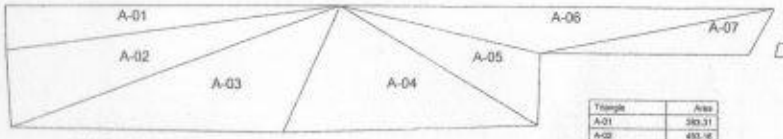


S.NO. 32/6/1,32/6/2,32/7,32/8 Triangulation (Scale - 1:500)

| Triangle | Area |
|---|---|
| A-01 | 283.31 |
| A-02 | 493.16 |
| A-03 | 858.38 |
| A-04 | 808.29 |
| A-05 | 278.57 |
| A-06 | 204.56 |
| A-07 | 164.26 |
| Total (S.NO. 32/6/1, 32/6/2, 32/7, 32/8) | 2589.55 |

A-01

S.NO. 32/5B Triangulation (Scale - 1:500)

| Triangle | Area |
|---|---|
| A-01 | 212.47 |
| Total (S.NO. 32/5B) | 212.47 |

A-01

S.NO. 32/5A Triangulation (Scale - 1:500)

| Triangle | Area |
|---|---|
| A-01 | 219.77 |
| Total (S.NO. 32/5A) | 219.77 |

**AREA TABLE BEFORE AMALGAMATION**

| PLOT | AREA AS PER | | | | | | |
|---|---|---|---|---|---|---|---|
| | 7/12 EXT. | PR CARD | DEMARCATION | AS PER SITE | PAH | OTHERS | AS PER DWG. |
| S.NO. 32/6/1, 32/6/2, 32/7, 32/8 | 2700.00 | | 2589.55 | 2700.00 | | | 2589.55 |
| S.NO. 32/5B | 300.00 | | 212.47 | 300.00 | | | 212.47 |
| S.NO. 32/5A | 300.00 | | 219.77 | 300.00 | | | 219.77 |
| TOTAL | 3300.00 | | 3022.00 | 3300.00 | | | 3021.79 |

**AREA TABLE AFTER AMALGAMATION**

| PLOT | AREA AS PER | | | | | | | MINIMUM AREA CONSIDERED (M2) |
|---|---|---|---|---|---|---|---|---|
| | 7/12 EXT. | PR CARD | DEMARCATION | AS PER SITE | PAH | OTHERS | AS PER DWG. | |
| PLOT | 3300.00 | 0.00 | 3022.00 | 3300.00 | 0.00 | 0.00 | 3021.79 | 3300.00 |
| Total | 3300.00 | 0.00 | 3022.00 | 3300.00 | 0.00 | 0.00 | 3021.79 | 3300.00 |

STAMP OF APPROVAL

Sanctioned No. B.P. / Tathawade/ 0 8 / 2017
Subject to conditions mentioned in the
Office Order No.
Dated 19/06/2017

Place
Date 19/06/2017

Executive Engineer
Building Permission Cum Development
Corporation Control Department
Pimpri Chinchwad Municipal Corporation
Pune - 411 018.

PLOT AFTER AMALGAMATION (Scale - 1:500)

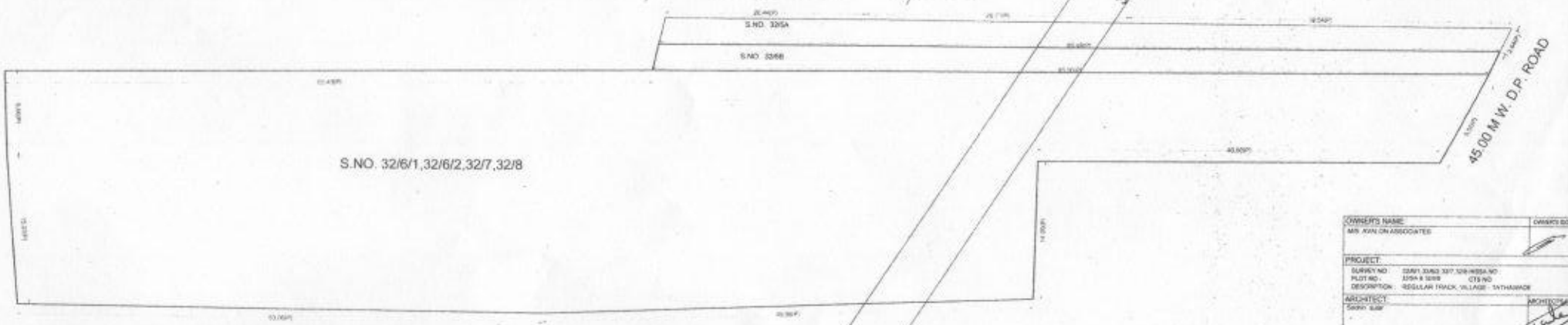


PLOT BEFORE AMALGAMATION (Scale - 1:500)

| OWNER'S NAME | OWNER'S SIGN |
|---|---|
| M/S. AVAN ON ASSOCIATES | |

PROJECT:
SURVEY NO : 32/6/1, 32/6/2, 32/7, 32/8 AND 32/5A NO
PLOT NO : 32/5A & 32/5B CTS NO
DESCRIPTION : REGULAR TRACK, VILLAGE - TATHAWADE

ARCHITECT: Sachin Sabir — ARCHITECT'S SIGN

| JOB NO. | DRG.NO. | SCALE | DRAWN BY | CHECKED BY |
|---|---|---|---|---|
| | | 1:500 | | |
| REFERENCE NO. | AWVD/TA/EXTN/1/0 | DATE | 30-05-2017 | |
| KEY NO. | / / / | SHEET NO. | 1/1 | |