NOTES

- ENGINEER IS FULLY RESPONSIBLE FOR LEAVING OPEN SPACE AND MARGIN.
- THE DEPTH AND POSITION OF EXISTING MUNICIPAL MANHOLE IS VERYFIED BY ME ON SITE AND PREMISES CAN GETS DRAINAGE CONNECTION.
- IT IS CERTIFY THAT ACCORDING TO CGDCR 2017, ALL REQUIREMENTS OF THE BUILDING ARE CHECKED AND NECESSARY ACTIONS ARE TAKEN .
- IT IS CERTIFY THAT ACCORDING TO THE CLAUSE NO. 3.5.3 OF THE CGDCR 2017, THE STRUCTURE OF THE BUILDING IS DESIGN AS PER THE NORMS OF THE INDIAN STANDARDS.
- DESIGN OF STAIRCASE AND RAILING IS PROVIDED AS PER THE PROVISION OF THE CLAUSE NO. 21.1.12 AND 21.1.14 AND 22.6 OF CGDCR 2017.
- PEDESTRIANS RAMP IS PROVIDED AS PER THE PROVISION OF THE CLAUSE NO. 21.1.15 OF CGDCR 2017.
- LIFT IS PROVIDED AS PER THE PROVISION OF THE CLAUSE NO. 21.12 AND 22.8 OF CGDCR 2017.
- WATER TANK IS PROVIDED AS PER THE PROVISION OF THE CLAUSE NO. 21.6 OF CGDCR 2017.
- SEPARATE LETTER BOX IS PROVIDED AT GROUND LEVEL FOR EACH UNIT.
- WATER TANK FOR FIRE SAFETY REQUIREMENT PROVIDED AS PER CHEPTER NO. 22.21 OF CGDCR 2017.
- ELECTRICAL INFRASTRUCTURE SHALL BE PROVIDED AS PER CLAUSE NO. 21.11 OF CGDCR 2017.
- DRAINAGE FACILITY IS PROVIDED AS PER THE CLAUSE NO. 21.10 OF CGDCR 2017.
- SIGNAGES OF THE PARKING PLACE IS TO BE PROVIDED AS PER THE CLAUSE NO. 21.7 OF THE CGDCR 2017.
- ENTRANCE OF THE BUILDING IS PROVIDED AS PER THE CLAUSE NO. 21.1.7 OF CGDCR 2017.
- THE PAVING OF BUILDING UNIT/FINL PLOT AS PER THE PROVISION OF THE CLAUSE NO. 21.1.4 OF CGDCR 2017.
- THE STRUCTURE OF THE BUILDING IS DESIGNED AS PER THE NORMS SPECIFIED IN THE INDIAN STANDARD AND NACESSARY ACTION SHALL BE TAKEN FOR THE STRUCTRAL SAFETY DURING THE CONSTRUCTION.
- RAIN WATER STORAGE TANK AND RAIN WATER HARVESTING SYSTEM IS PROVIDED AS PER THE CLAUSE NO. 25.2 OF CGDCR 2017.
- COMMUNITY BIN PROVIDED AS PER THE PROVISION OF THE CLAUSE NO. 25.3 OF CGDCR 2017.
- TREE PLANTATION IS PROVIDED AS PER THE CLAUSE NO. 25.5 OF CGDCR 2017.
- MAINTANANCE AND UPGRADATION OF BUILDING IS AS PER CHAPETER NO. 27 OF CGDCR 2017.

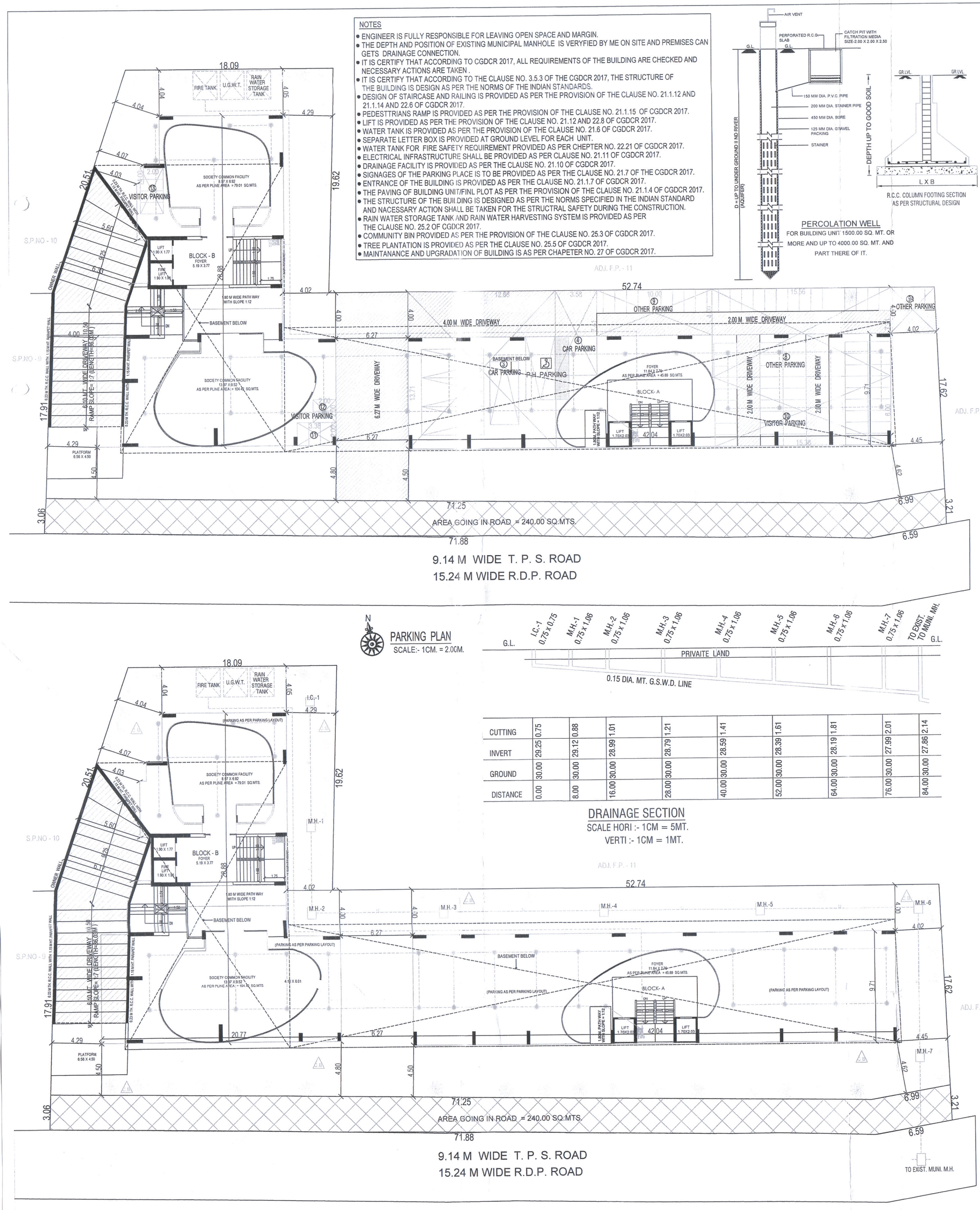

PERCOLATION WELL
FOR BUILDING UNIT 1500.00 SQ. MT. OR MORE AND UP TO 4000.00 SQ. MT. AND PART THERE OF IT.

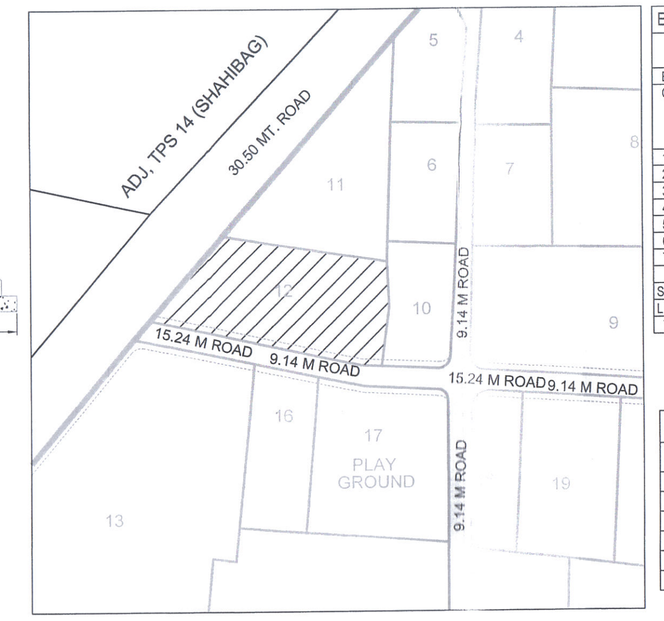

KEY PLAN
SCALE:- 1CM. = 20.0M.

BUILT UP AREA TABLE			
	BLOCK=A	BLOCK=B	TOTAL
BASEMENT	-----	833.42	833.42
GROUND FL.	(S.P.+H.P. =TOTAL) 45.89+362.32 = 408.21	(S.P.+H.P. =TOTAL) 183.43+251.28 = 434.71	(S.P.+H.P. =TOTAL) 229.32+613.60 = 842.92
1ST.FLOOR	408.21	425.89	834.10
2ND.FLOOR	408.21	425.89	834.10
3RD.FLOOR	408.21	425.89	834.10
4TH.FLOOR	408.21	425.89	834.10
5TH.FLOOR	408.21	425.89	834.10
6TH.FLOOR	408.21	425.89	834.10
7TH.FLOOR	408.21	425.89	834.10
STAIR CABIN	49.63	62.44	112.07
L.M.R. & O.H.W.T.	34.23	42.00	76.23
TOTAL	3349.54	4353.80	7703.34

F.S.I. AREA TABLE			
	BLOCK=A	BLOCK=B	TOTAL
BASEMENT	-----	-----	-----
GROUND FL.	45.89	183.43	229.32
1ST.FLOOR	370.50	374.08	744.58
2ND.FLOOR	370.50	374.08	744.58
3RD.FLOOR	370.50	374.08	744.58
4TH.FLOOR	370.50	374.08	744.58
5TH.FLOOR	370.50	374.08	744.58
6TH.FLOOR	370.50	374.08	744.58
7TH.FLOOR	370.50	374.08	744.58
TOTAL	2639.39	2801.99	5441.38

USE, UNITS & FLOOR AREA TABLE						
	BLOCK=A		BLOCK=B		TOTAL	
	FL.AREA	RESI.	FL.AREA	RESI.	FL.AREA	RESI.
GROUND FL.	45.89	-----	183.43	-----	229.32	-----
1ST.FLOOR	370.50	2	374.08	3	744.58	5
2ND.FLOOR	370.50	2	374.08	3	744.58	5
3RD.FLOOR	370.50	2	374.08	3	744.58	5
4TH.FLOOR	370.50	2	374.08	3	744.58	5
5TH.FLOOR	370.50	2	374.08	3	744.58	5
6TH.FLOOR	370.50	2	374.08	3	744.58	5
7TH.FLOOR	370.50	2	374.08	3	744.58	5
TOTAL	2639.39	14	2801.99	21	5441.38	35

REQ. & PROVI. PARKING AREA TABLE				
	REQ.	PROVI.		
	GR. LVL.	BASEMENT	TOTAL	
CAR PARKING	544.14	203.11	360.00	563.11
OTHER PARKING	435.31	176.05	265.39	441.44
VISITOR PARKING	108.83	111.04	-----	111.04
TOTAL	1088.28	490.20	625.39	1115.59

REQ. PARKING AREA TABLE
TOTAL USED F.S.I. AREA = 5441.38 SQ.MTS.
RESI. REQ. PARKING AREA TABLE
REQ. PARKING AREA @ 20 %
5441.38 x 0.20 = 1088.28 SQ.MTS.
REQ. CAR PARKING AREA @ 50 %
1088.28 x 0.50 = 544.14 SQ.MTS.
REQ. OTHER PARKING AREA @ 40 %
1088.28 x 0.40 = 435.31 SQ.MTS.
REQ. VISITOR PARKING AREA @ 10 %
1088.28 x 0.10 = 108.83 SQ.MTS.

PROVI. PARKING AREA CAL.		
GROUND FLOOR		
CAR PARKING AREA		
(3) 12.88 x 13.71	=	176.58
(4) 3.58 x 7.41	=	26.53
TOTAL	=	203.11
OTHER PARKING AREA		
(8) 15.56 x 7.71	=	119.97
(9) 10.00 x 4.00	=	40.00
(9A) 4.02 x 4.00	=	16.08
TOTAL	=	176.05
VISITOR PARKING AREA		
(10) 15.38 x 6.00	=	92.28
(11) 3.38 x 2.00	=	6.76
(12) 2.00 x 2.00	=	4.00
(13) 2.00 x 4.00	=	8.00
TOTAL	=	111.04

PROVI. PARKING AREA CAL.		
BASEMENT		
CAR PARKING AREA		
(1) 35.02 x 9.87	=	345.65
(2) 28.14 x 0.51	=	14.35
TOTAL	=	360.00
OTHER PARKING AREA		
(5) 7.67 x 4.88	=	37.43
(6) 16.90 x 10.38	=	175.42
(7) 6.71 x 7.83	=	52.54
TOTAL	=	265.39

ON/OFF SWITCHES LOCATED NEAR THE HOSE REEL HOSE OR HYDRANT OUTLET, AT EACH FLOOR FOR THE MAIN PRE-PUMP AT UNDERGROUND WATER TANK WITH A CAPACITY TO DISCHARGE 900 LITRES PER MINUTE AT 3 BAR PRESSURE AS MEASURED AT :

THE TERRACE LEVEL SHOULD BE INSTALLED.

THE HOSE REEL HOSE SHOULD BE MAINTAINED IN METRIC HEIGHT SHOULD NOT BE OF LESS THAN ONE INCH INTERNAL DIAMETER. THE RISER SHOULD BE CONNECTED TO THE BOTTOM OF THE TERRACE TANK WITH A SUITABLE VALVE AND A NRV TO ACT A DOWN-COMER.

ONE RISER IS REQUIRED FOR EVERY 1000 SQ. METERS FLOOR AREA OR IF THE BUILDING EXCEEDS ANY FLOOR AREA EXCEEDING 1000 SQ. METERS SHOULD ENABLE A SEPARATE RISER WITH ALL THE FITTINGS AT EACH FLOOR LEVEL.

EACH FLOOR SHOULD HAVE ONE HYDRANT OUTLET WITH A COUPLING FOR ATTACHING A 63 MM. DIA. HOSE. 25 MM. BORE HOSE- REEL HOSE WITH 8 MM. SHUT-OFF NOZZLE ATTACH FLOOR LANDING. THE LENGTH OF THE HOSE SHOULD BE ENOUGH TO REACH ANY PART OF THE FLOOR WITH A JET OF WATER. THE COUPLING OF THE HYDRANT 63 MM. DIA. HOSE AND 12.5 MM. BORE NOZZLE AT ALTERNATE FLOORS. THE HOSE-REEL HOSE SHOULD BE COUPLED TO THE RISER.

FIRE - SERVICE INLET SHOULD BE INSTALLED AT A POINT NEAR THE ENTRY TO THE PREMISES WHERE A FIRE SERVICE VEHICLE CAN APPROACH EASILY.

THE DOWN-COMER FROM THE ROOF TANK SHALL BE OF MINIMUM SIZE 2 INCH OF HYDRANT VALVES SHOULD BE INSTALLED AT THE TERRACE LEVEL.

OVERHEAD TANK REFILLING BYPASS CONNECTION SHOULD BE DONE AT THE TERRACE LEVEL.

THE OVER-HEAD TANK SHALL BE OF A CAPACITY OF NOT LESS THAN 20,000 LITERS. THE UNDERGROUND TANK SHALL BE OF NOT LESS THAN 1,00,000 LITERS.

THE FIRE-LIFT AND ALL LIFTS SHOULD HAVE A PROVISION TO GROUND TO AUTOMATICALLY IN CASE OF ELECTRICITY FAILURE. EACH BUILDING SHOULD HAVE AT LEAST ONE LIFT AS A FIRE - LIFT AND IF THE BUILDING IS EXCEED HIGHER THAN 18 METRE. THE FIRE-LIFT SHOULD BE CAPABLE TO OPERATE TO THE TOP FLOOR WITHIN 60 SECONDS. PRESSURIZE THE LIFT WELL; GO CONNECTED SWIT CHBOARD AUTOMATICALLY OPERATE WHEN ALARM CALL POINT IS OPERATE, GO THAT IT PREVENTS THE LIFT WELL GETTING SMOKE LADDED.

FIRE ALARM CALL POINT TO BE INSTALLED AT EACH FLOOR WITH SOUNDERS CAPABLE OF BEING HEARD ALL THROUGHOUT THE BUILDING .

ONE CARBON DIOXIDE (CO2) TYPE EXTINGUISHER OF 4.5 KG. WITH 89 NAMS AND ONE EXTINGUISHER OF 9.0 KG. DRY CHEMICAL POWDER (ECFC TYPE) EXTINGUISHER SHOULD BE PROVIDED AT EACH FLOOR IN CASE OF COMMERCIAL BUILDING. ONE CARBON DIOXIDE (CO2) TYPE EXTINGUISHER OF 4.5 KG. WITH 89 NAMS OR TWO CARBON DIOXIDE (CO2) TYPE EXTINGUISHER OF 2 KG. CAPACITY ON EACH FLOOR AND 9 KG. DRY CHEMICAL POWDER (ECFC TYPE) EXTINGUISHER ON ALTERNATE FLOOR IN CASE OF RESIDENTIAL BUILDING.

THE EXTINGUISHER SHOULD BE PLACED IN VISIBLE AND EASY TO REACH PARTS THEN EACH PART SHOULD HAVE THESE EXTINGUISHERS INSTALLED.

THE STAIRCASE HAS TO BE OPEN FROM AT LEAST ONE OR TWO SIDES BUT IF THE STAIRCASE IS IN THE CENTRE ZONE OF THE BUILDING IT HAS TO BE PRESSURIZED TO PREVENT IT FROM GETTING SMOKE LADDED.

THE RISER / DOWN - COMER SHOULD BE LOCATED IN THE STAIRCASE OR CLOSE TO IN TO MAKE IT EASILY APPROACHABLE IN CASE OF FIRE FROM THE FLOOR BELOW OR ABOVE.

THE BASEMENT OF 200 SQ. METERS OR MORE SHOULD BE PROTECTED WITH AUTOMATIC SPRINKLER SYSTEM WITH AT LEAST ONE SPRINKLE HEAD FOR ACTUAL CAR PARKING SPACE.

ADDITIONALLY, BE PROTECTED BY A HYDRANT OUTLET AND TWO 25 MM BORE HOSE- REEL HOSES WITH 8MM - BORE NOZZLES AT EACH BASEMENT LEVEL.

A LIGHTNING ARRESTER SHOULD ALSO BE INSTALLED AND BE PROPERLY EARTHED TO PREVENT DAMAGE TO THE BUILDING WHEN THE LIGHTNING STRIKES.

IF THE BUILDING HALLS IN A COVERED AREA OR IF IT WAS AN ENCLOSED STAIRCASE OR IS NOT WELL-LIT-UP ON THE MIDDLE, THEN ADEQUATE PHOTO LUMINESCENT EXITS SIGNS SHOULD BE EMPLAYED AT EACH FLOOR / LANDING / PATHWAY / DEAD-END AND ALONG ALL EXIT ROUTES LEADING TO THE GROUND LEVEL. THE SIGNS SHOULD BE PROVIDED ON THE WALLS AT EACH FLOOR / LANDING / PATHWAY / DEAD - END AND ALONG ALL EXIT ROUTES LEADING TO THE GROUND LEVEL.

ELECTRICITY SUPPLY TO THE FIRE PUMP, FIRE ALARM SYSTEM, STAIRCASE PRESSURIZATION SYSTEM AND FIRE LIFT SHOULD BE MADE AVAILABLE FROM THE MAIN ELECTRICAL SUPPLY. I.E. FROM ELECTRICAL POWER SUPPLY OF THE COMPANY (THIS IS TO ENSURE AVAILABILITY OF POWER SUPPLY TO THE FIRE PROTECTION & SAFETY SYSTEM EVEN AFTER THE MAIN ELECTRICAL SUPPLY TO THE BUILDING IS SWITCHED OFF THE TIME OF FIRE.

AFTER INSPECTION OF A LOW-RISE BUILDING BY THE FIRE SERVICES AUTHORITY , IF THE FIRE OFFICER CONCERNED FEELS THE NEED SUCH ADDITIONAL FIRE PREVENTION / PROTECTION / VENTILATION SYSTEM REQUIRED OR EQUIPMENT I.E. PASSIVE PROTECTION SYSTEM OR ANY OTHER SYSTEM DEPENDING ON THE SIZE, HEIGHT, DETERMINE, POTENTIAL / OCCUPANCY / COMPRISE AREA, THESE ADDITIONAL MEASURES / EQUIPMENT HAVE TO BE IMPLEMENTED / INSTALLED.

(11) LENGED

1	FIRE HYDRANT SYSTEM EPE MAIN
2	SINGL HEADED HYDRANT VALVE
3	GLACE VALVE
4	TWOWAY GAMES CONNECTION
5	RISE OR DROP
6	NON RETURN VALVE
7	REDUCER
8	FIRE HOVSE BOX
9	HOSE REEL HOSE
10	D.C.P. &DD.2
11	HYDRANT VALVE

PARKING PLAN
SCALE:- 1CM. = 2.00M.

CUTTING		29.25	0.75		29.12	0.88		29.19	1.01		28.79	1.21		28.59	1.41
INVERT		29.00	30.00		29.12	30.00		28.99	31.00		28.79	30.00		28.59	30.00
GROUND		30.00	30.00		30.00	30.00		30.00	30.00		30.00	30.00		30.00	30.00
DISTANCE	0.00		8.00	16.00		28.00	40.00		52.00	64.00		76.00	84.00		

CUTTING	29.19	1.81	29.12	2.01	27.86	2.14
INVERT	28.39	30.00	27.99	30.00	27.86	30.00
GROUND	30.00	30.00	30.00	30.00	30.00	30.00

DRAINAGE SECTION
SCALE HORI :- 1CM = 5MT.
VERTI :- 1CM = 1MT.

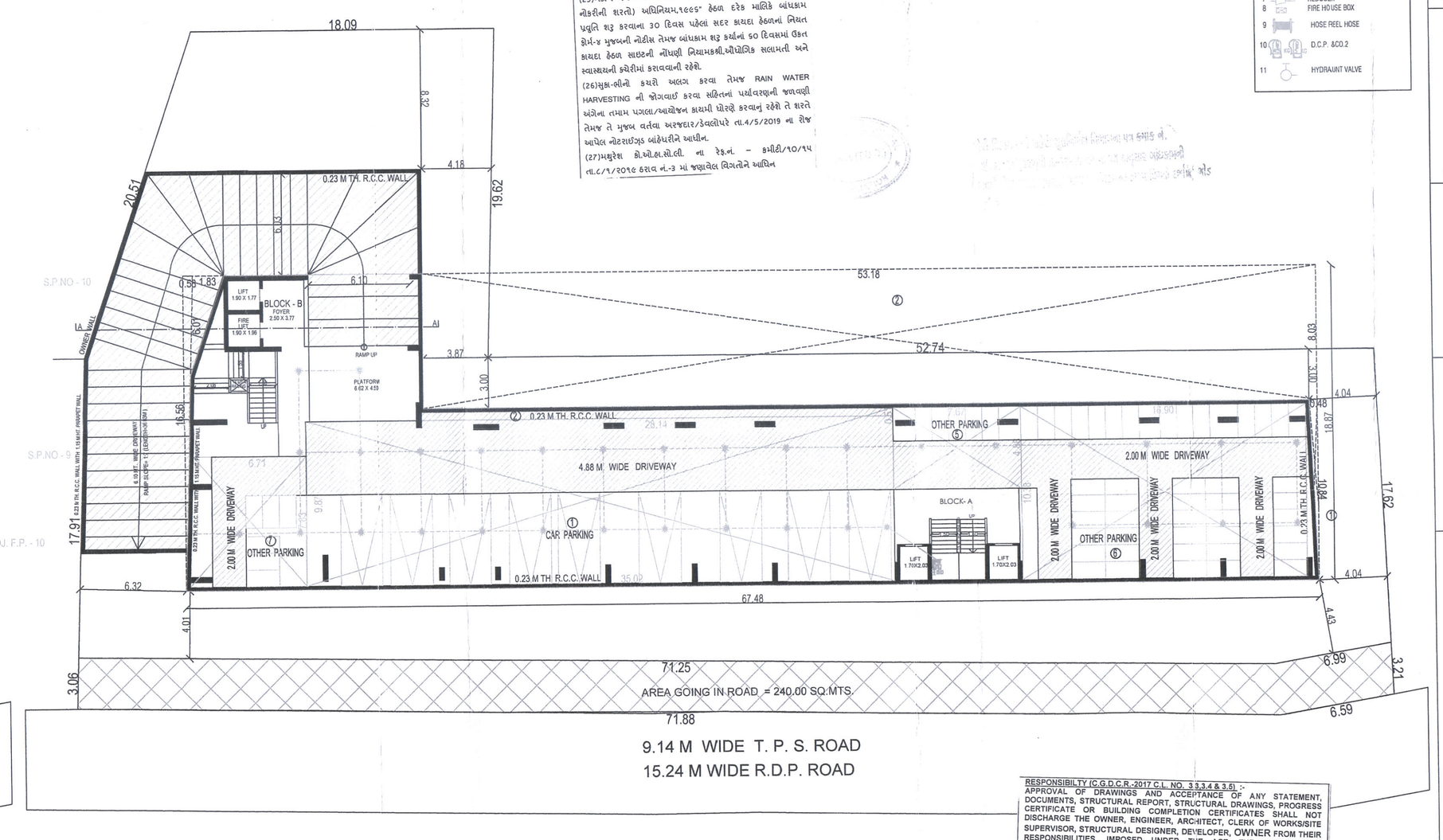

BASEMENT PLAN
SCALE:- 1CM. = 2.00M.

LAY - OUT PLAN
SCALE:- 1CM. = 2.00M.

(2૧)પ્લોટ અને અને લોધાકામ કામોગોળો (લેખ્યગત્રિ નિયમન અને નોકરીની શરતો) અધિનિયમ,૧૯૬૬ હેઠળ રજીસ્ટ્રેશન કરાવવાનું રહેશે.

(૨૩)ફાયર-લીધે કરવી ખાડા કરવા તેમજ RAIN WATER HARVESTING ની જોગવાઈ કરવા સહિતના પર્યાવરણની જાળવણી અંગેના તમામ પગલાં/આયોજન કરવાની જોવાની કરવાનું રહેશે તે શરતે તેમજ તે મુજબ વહેલા મારફતે/ઈમેઈલથી તા.૧૮/૬/૨૦૧૭ ના રોજ અધિકૃત મોકલવામાં આવેલી ના. (૨૪)મકુજેશ કે.એચ.દેસાઈની ના રેકર્ડ - કાર્યો/૧૦/૧૫ તા.૧/૧/૨૦૧૮ કરેલ તા.૩ ના જણાવેલ નિયમોને આધિન

(28) ALL TERMS AND CONDITION MENTION IN EARLIER APPROVAL CASE IN S.P.NO.4,7,8,F.P.NO.12,T.P.-8 BY CASE NO.- BNS/114/13,DT.30/06/67 WILL BE APPLICABLE AND BINDING TO OWNER/APPLICANT

RESPONSIBILITY (C.G.D.C.R.-2017 CL. NO. 3.3.3.4 & 3.5) :- APPROVAL OF DRAWINGS AND ACCEPTANCE OF ANY STATEMENT, DOCUMENTS, STRUCTURAL REPORT, STRUCTURAL DRAWINGS, PROGRESS CERTIFICATE OR BUILDING COMPLETION CERTIFICATES SHALL NOT DISCHARGE THE OWNER, ENGINEER, ARCHITECT, CLERK OF WORKS/SITE SUPERVISOR, STRUCTURAL DESIGNER, DEVELOPER, OWNER FROM THEIR RESPONSIBILITIES, IMPOSED UNDER THE ACT, THE DEVELOPMENT CONTROL REGULATIONS AND THE LAWS OF TORT AND LOCAL ACTS.
LIABILITY (C.G.D.C.R.-2017 CL.NO. 2.3.3) :- NOTWITHSTANDING ANY DEVELOPMENT PEIMISSION GRANTED UNDER THE ACT AND THESE REGULATIONS, ANY PERSON UNDERTAKING ANY DEVELOPMENT WORK SHALL CONTINUE TO BE WHOLLY AND SOLELY LIABLE FOR ANY INJURY OR DAMAGE OR LOSS WHATSOEVER THAT MAY BE CAUSED TO ANY ONE IN OR AROUND THE AREA DURING SUCH CONSTRUCTION AND NO LIABILITY WHATSOEVER IN THIS REGARD SHALL BE CAST ON THE AUTHORITY

LAY - OUT PLAN | 1/3

PLAN SHOWING PROP. RESI. BUILDING ON F.P. NO : - 12, S.P.NO - 4,7,8, SUR. NO - 144/1,143/2 O.P. NO : - 7/A,7/B T.P.NO - 8.(ASARWA - DARIYAPUR - KAJIPUR - SHAHERKOTDA) MOJE - DARIYAPUR - KAJIPUR TAL.: ASARWA DIST: AHMEDABAD.

SCALE : 1CM = 2.0M.
ZONE :- RESIDENTIAL- I
USE OF CONSTRUCTION :- RESIDENTIAL

AREA TABLE	
PLOT AREA	2043.00
AREA GOING IN ROAD (WITHOUT COMPANSATION)	240.00
NET PLOT AREA	1803.00
PROPOSED B.A ON GR. FLOOR	842.92
OPEN PLOT AREA	960.08
PERMI. F.S.I. AREA (2043.00 x 1.8)	3677.40
CHARG. F.S.I. AREA (2043.00 x 0.9)	1838.70
TOTAL PERMI.+ CHARGEABLE (2043.00 x 2.70)	5516.10
TOTAL USED F.S.I. AREA	5441.38
PAYMENT F.S.I. AREA (5441.38 - 3677.40 = 1763.98)	1763.98

TREE PLANTATION CAL. :
PLOT AREA = 2043.00 SQ.MT.
200.00 SQ. MT. = 5 NOS. TREE REQ.
2043.00 / 200.00 x 5 = 51.08 NOS.
SAY 52 NOS.
PROVIDE 52 NOS. TREE.

CONTAINER BIN AREA CALC.(RESI.)
RESI : 1 UNIT 10 LIT. REQ. 1 CONTAINER
TOTAL UNIT 35 x 10 LIT. = 350 LIT.
350 / 80 = 4.38 SAY 5 NOS. CONT.
REQU. 5 NOS BIN OF 80 LIT CAP.
PROVI. 5 NOS BIN OF 80 LIT CAP.

PERCOLATING WELL CALC:-
REQ. 1500 TO 4000 SMT = 1 NOS.
2043.00 / 4000.00 = 0.51 NOS.
SAY REQ. P.WELL = 1 NOS.
PROVI. P.WELL = 1 NOS.

BUILT UP AREA CALCULATION		
BASEMENT		SQ.MTS.
	=	1273.35
LESS 67.48 X 18.87		
(1) 1/2 x 0.48 x 10.84	=	2.60
(2) 53.18 x 8.03	=	427.03
(3) 1/2 x 1.83 x 6.01	=	5.50
(4) 1/2 x 0.58 x 16.56	=	4.80
TOTAL	=	439.93
NET B.A. ON BASEMENT 1273.35 - 439.93	=	833.42

સદરહુ પ્લાનની પરવિંગ એક એડ્રા આઈ. તા.વાળા તા.ઇ.એ. સુચવવામાં આવે, તે સમુદાય વાળવા બી. યુ. પરમીશન અગાઉ અત્રેના વિભાગની અધિકારી નોંધવવાની રહેશે

COLOR NOTE

PLOT BOUNDRY	TREE	COMMON PLOT	
ROAD / PATHWAY	CONTAINER BIN	PROVI. PARKING	
PROP. WORK	P.WELL	AREA GOING IN ROAD	
PROP.DRAINAGE			

KINAL D. SONI B.E. (CIVIL)
C-28, Sudarshan Tower,
Nr. Nirant Park, Sun-N-Step Road,
Thaltej, AHMEDABAD-380059.
LIC. No. A.M.C. CW-05020408 21 R1
C.O.W.

KINAL D. SONI B.E. (CIVIL)
C-28, Sudarshan Tower,
Nr. Nirant Park, Sun-N-Step Road,
Thaltej, AHMEDABAD-380059.
LIC. No. A.M.C. ER-08040409 21 R1
ENGINEER

JAYESH D. DESAI
S.D. LIC. NO. 03402000 21 R1
87, ARTI TENA GHATLODIA,
AHMEDABAD-380 061
STRUCTURAL ENGINEER

મણુદેશ કી.ઓ ઇ.મોરાવરી લો.
P.S.Shah તારાબેન
ચેરમેન/ડીરેક્ટર
OWNER

જયેશ સ્પેશ્યલ સ્પેસ એલ્યુમેનેલ્યુમી
શી રૂમેન વિકેન્દ્રમાર ગ્રુપી (મોધોરાઈડ પર્સન)
સાનાવો માર્ગકરુ, ઈ ખાઈ મિલન, ગાંધીનગરી પાસે,
પંચરત્નબાગ, અમદાવાદ-૩૮૦૦૧૫.
Lic. No. : DEV 1153230723 Dt. 24/07/2018
DEVELOPER

Ahmedabad Municipal Corporation
Case No. : BLNTS/CZ/270219/CGDCR/VA1997/R0/M1 Zone: CENTRAL
Plan Approved as per terms and condition mentioned in the Commencement Certificate
Raja Chitthi Number : 01759/270219/A1997/R0/M1
Date : 04/05/2023
T.D. Sub Inspector(B.P.S.P.) | T.D. Inspector (B.P.S.P.) | Asst. T.D.O. (B.P.S.P.)
AUTHORITY -

SCRUTINIZE COPY
Date 01/05/19
T.D.O. BPSP, AMC