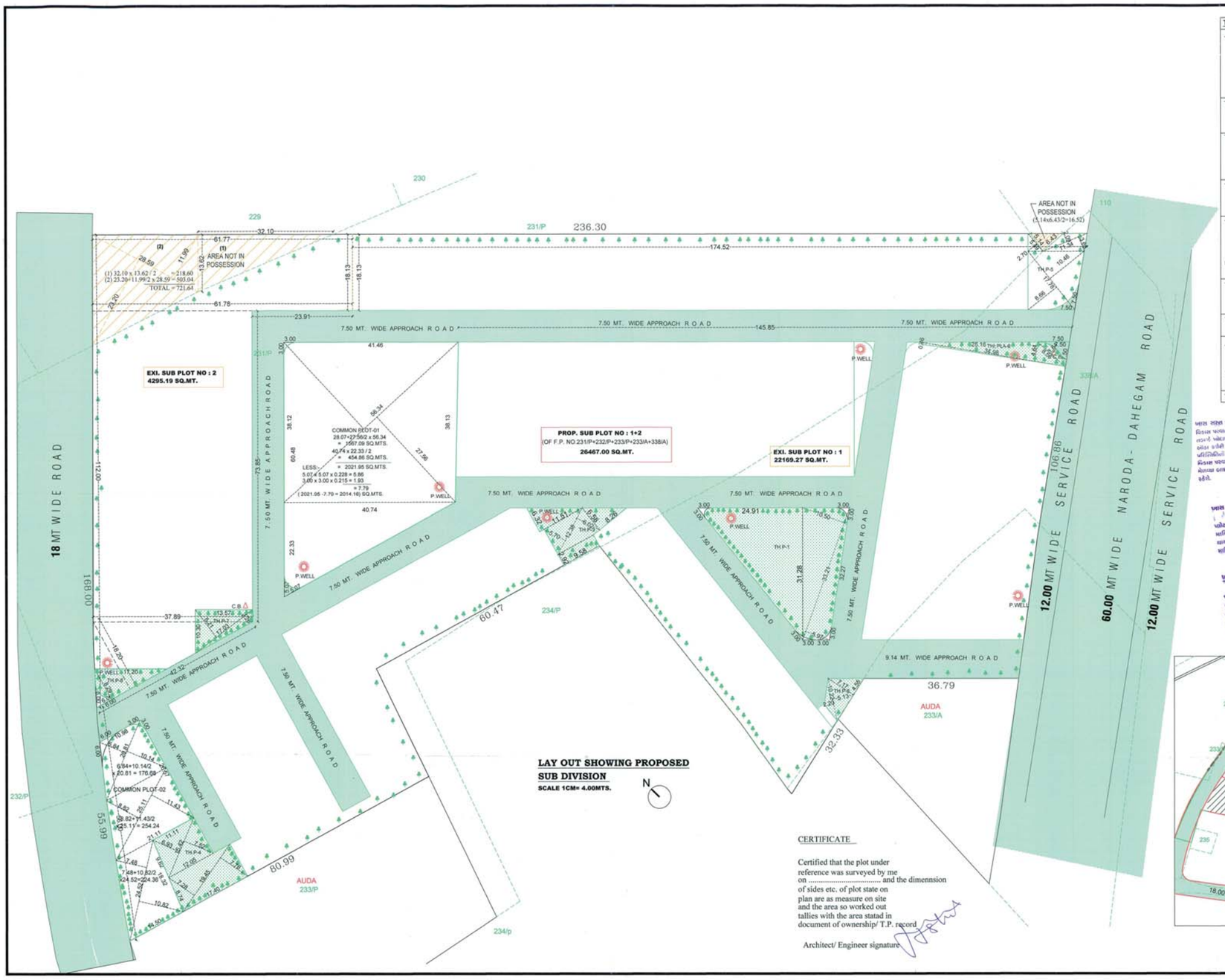

CERTIFICATE

Certified that the plot under reference was surveyed by me on ..... and the dimennsion of sides etc. of plot state on plan are as measure on site and the area so worked out tallies with the area statad in document of ownership/ T.P. record

Architect/ Engineer signature

THICK PLANTATION AREA CLALC.:-	
	IN.SQ.MTS.
TH.P.-1	
24.91 x 31.28 /2	= 389.59
10.50+5.97/2 x 33.21	= 273.48
LESS:- TOTAL	= 663.07
3.00 x 3.00 x 2 x 0.215	= 3.87
3.00 x 3.00 x 0.245	= 2.20
3.00 x 3.00 x 0.176	= 1.58
	= 7.65
(663.07 - 7.65)	= 655.42
TH.P.-2	
7.17 x 4.55/2	= 16.31
2.20+5.13/2 x 10.22	= 37.46
TOTAL	= 53.77
TH.P.-3	
6.32 x 11.51/2	= 36.37
6.58 x 8.26/2	= 27.18
2.92 x 9.58	= 27.97
5.70+6.02/2 x 12.38	= 72.55
TOTAL	= 164.07
TH.P.-4	
6.93+7.52/2 x 15.42	= 111.41
7.28+7.78/2 x 19.45	= 146.46
TOTAL	= 257.87
TH.P.-5	
0.44+2.70/2 x 05.49	= 08.61
3.65+2.09/2 x 11.34	= 32.54
10.46+8.66/2 x 17.78	= 169.97
TOTAL	= 211.12
LESS:- 7.50 x 7.50 x 0.186	= 10.46
(211.12 - 10.46)	= 200.66
TH.P.-6	
0.46+4.64/2 x 34.98	= 89.20
8.56 x 1.64 x 2/3	= 9.36
TOTAL	= 98.56
TH.P.-7	
8.21+2.26/2 x 17.03	= 89.15
TH.P.-8	
19.12 x 8.29 x ½	= 79.25
LESS:- 6.00 x 6.00 x 0.199	= 7.16
(79.16 - 7.16)	= 72.09
TOTAL (TH.P.-1 TO 8)=	1591.59 SQ.MTS.

COMMON PLOT AREA CLALC.:-	
C.P.-1	IN.SQ.MTS.
28.07+27.56/2 x 56.34	=1567.09
40.74 x 22.33 / 2	= 454.86
	=2021.95
LESS:-	
5.07 x 5.07 x 0.228	= 5.86
3.00 x 3.00 x 0.215	= 1.93
	=7.79
(2021.95 -7.79)	= 2014.16
C.P.-2	
6.84+10.14/2 X 20.81	= 176.68
8.82+11.43/2 X 25.11	= 254.24
7.48+10.82/2 X 24.52	= 224.36
	=655.28
LESS:-	
3.00 x 3.00 x 0.215	= 1.93
6.00 x 6.00 x 0.179	= 6.44
	= 8.37
(655.28 - 8.37)	= 646.91
TOTAL C.P. (1+2) AREA (2014.16+646.91)	=2661.07

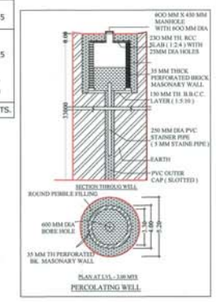

TREE PLANTATION CAL. :
PLOT AREA = 26467.00 SQ.MT.
200.00 SQ. MT. = 3 NOS. TREE REQ.
26467.00 /200x3 = 397.01 NOS.
SAY 398.00 NOS.
PROVIDE 398.00 NOS. TREE.

PERCOLATING WELL CALC:-
REQ. 1500 TO 4000 SMT= 1 NOS.
26467.00/ 4000.00 = 6.62 NOS.
SAY REQ. P.WELL = 7 NOS.
PROVI. P.WELL = 7 NOS.

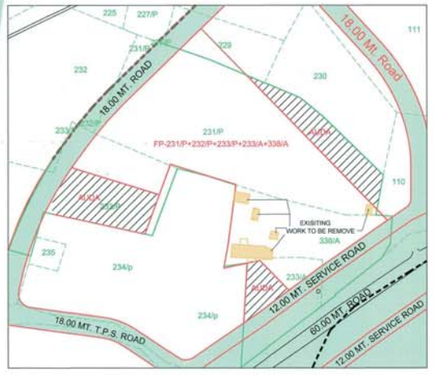

KEY PLN
SCALE 1.00 CM. = 20.00 MT.

01

LAYOUT SHOWING PROPOSED AMALGMATION OF S. P. NO:-- 1 (F.P.NO. 231/P+232/P+233/P+233/A+338/A) & S. P. NO:--2 (F.P. NO. 231/P+232/P+233/P+233/A+338/A) , OF BLOCK NO. 231/P+232/P+233/P+233/A+338/A, O.P. NO.:- 231/P+232/P+233/P+233/A+338/A , TENTATIVE F.P. NO.:- 231/P+232/P+233/P+233/A+338/A, PROP. DRAFT T.P.S. NO. 503 (ENASAN), AT VILLAGE :ENASAN, TALUKA : DRASKOI, DISTRICT : AHMEDABAD.

SCALE : 1.00 CM = 4.00 MT. | **ZONE :** GAMTAL EXT. (GME) | **USE :** RESI

AMALGMATION AREA TABLE	SQ.MTS.
PLOT AREA OF S. P. NO:-- 1 (F.P. NO. 231/P+232/P+233/P+233/A+338/A)	22171.81
PLOT AREA OF S. P. NO:-- 2 (F.P. NO. 231/P+232/P+233/P+233/A+338/A)	4295.19
TOTAL AREA OF PROP. S. P. NO. 1+2 (OF F.P. NO.231/P+232/P+233/P+233/A+338/A)	26467.00

અમદાવાદ શહેરી વિકાસ સત્તામંડળ
સ્વીકાર કરવામાં આવે છે.

AMALGMATION AREA TABLE	SQ.MTS.
AREA OF PROP. AMALGMATED S. P. NO. 1+2 (OF F.P. NO.231/P+232/P+233/P+233/A+338/A)	26467.00

આસીસ્ટન્ટ ટી.પી. ઓફીસર

AREA NOT IN POSSESSION OF BLOCK NO. 110	16.52
AREA NOT IN POSSESSION OF BLOCK NO. 229	721.64
TOTAL OF AREA NOT IN POSSESSION	738.16
NET AREA OF PROP. AMALGMATED S.P. NO. 1+2 (OF F.P. NO.231/P+232/P+233/P+233/A+338/A)	25728.84
REQU. THICK PLANTATION AREA @ 6 % OF (26467.00)	1589.02
PROV.THICK PLANTATION AREA	1591.59
REQU. COMMON PLOT AREA @ 10% OF (26467.00)	2646.70
PROV.THICK PLANTATION AREA	2661.07

ENGINEER CERTIFICATES:-

(1) ENGINEER IS FULLY RESPONSIBLE FOR LEAVING OPEN SPACE MARGINAL & ROAD LINE PORTION
(2) IT IN TO CERTIFY THAT ACCORDING TO CLAUSE NO. 4.2.2. OF . G.D.C.R. ALL REQUIRMENT ARE CHECKED AND NECESSARY ACTIONS ARE TAKEN AS AN ENGINEER I AM FULLY RESPONSIBLEFOR THAT
(3) IT IS CERTIFY THAT THE PLOT IS SURVEYED BY ME ON ALL DIMENSIONS SIDES SHAPE AND ARE SHOWN ON PLAN ARE TALLIES WITH SITE POSITION OF OCCUPANCY.

COLOUR NOTES:-

- F. P. BOUNDARY
- ROAD
- S. P. BOUNDARY
- O.N.G.C. LINE
- AREA NOT IN POSSESSION
- PERCOLATING WELL
- TREES

DEVELOPER: Akash B. Patel, 9, Vrundavan Bunglows Part-2, Nr. Copper Stone, Thaltej Shilaj Road, Thaltej, Ahmedabad-382330. AUDA REG. No. AUDA/DEV/00912

STR. ENGINEER: NISHIL. M. SHAH (BE CIVIL), F/4, Bhaikakanagar, Thaltej, Ahmedabad - 380059. AUDA/SD-II/157

C.O.W.: VADODARIYA KETAN J. AUDA COW-II/059, AUDA ENGG/955, B/401 Kalgi Apartment,Opp. Atithi Restaurant, Sahjanand Bunglow, Bodakdev Ahmedabad - 380015

OWNER :

ENGINEER: HASHANT J. SHAH, CIVIL ENGINEERS, 1st Floor, Vrundavan Enclave, Bh. A.E.C. Zonal Office, Ghatlodia Ward-13, Naranpura, Ahmedabad. Regi. No. AUDA/ENGG/208

— જાહેર સૂચના —
મંજૂર કરેલ પ્લાન તથા પ્રમાણપત્રમાં ફેરફાર થયેલ હોય તો તે રદ્દ ગણવા

The permission is valid only in the DP/TPS remains unattered and further that the permission shall stand revoked as soon as there is change in DP/TPS with reference to the land under reference.

Owner is fully responsible For open marginal Space and road line Portion.

Final Plan boundary and allotment of final plot is Subject to Veriation by Town Planning Officer

APPROVED
As amanded by Red (Colour) Subject to the condition as mentioned in this office Letter PRM No. 25/12/2016
Dated.....
Date Approved by Chairman
19 JAN 2017

DISPATCH BY No 15

Assistant Town Planner, Ahmedabad Urban Development Authority, Ahmedabad.

Senior Town Planner, Ahmedabad Urban Development Authority, Ahmedabad.

SANCTION AUTHORITY:

SOLAR WATER HEATING SYSTEM
MORE THAN 200.00 SQ. MT. B.A. = 1 NOS. S.W.H.S. REQ.
MORE THAN 200.00 SQ. MT. B.A. IN BLOCK -H =13 UNIT
IN BLOCK -C = 7 UNIT , TOTAL 20 UNIT
S.W.H.S. REQ. = 20 NOS.
S.W.H.S. PROVI. = 20 NOS.

EQ.TENA. & FL. A. TABLE	USE								EQ.TENA.													(FLOOR AREA)										
FLOOR	APPRO.							PRO.	APPRO.						REV	APP.	PRO.	APPO.	REVI.	APPRO.			REVISE	APPRO.			REVISE	APPRO.	PROP.	APPRO.	REVISE
	BL-A	BL-B	BL-C	BL-D	BL-E	BL-F	BL-G	BL-H	BL-A	BL-B	BL-C	BL-D	BL-E	BL-F	BL-F	BL-G	BL-H	TOTAL	TOTAL	BLOCK-A	BLOCK-B	BLOCK-C	BLOCK-C	BLOCK-D	BLOCK-E	BLOCK-F	BLOCK-F	BLOCK-G	BLOCK-H	TOTAL	TOTAL
GROUND	RESI	RESI	RESI	RESI	RESI	RESI	----	RESI	14	26	07	13	12	22	23	01	12	95	108	1398.20	1817.62	643.83	630.08	828.97	721.34	1443.16	1507.17	301.06	833.23	7154.18	8037.67
FIRST	RESI	RESI	RESI	RESI	RESI	RESI	----	RESI	----	----	----	----	----	----	----	----	----	----	----	1301.40	1817.62	616.18	602.43	801.73	721.87	1443.16	1507.17	-----	826.10	6701.96	7578.32
SECOND	RESI	RESI	RESI	RESI	RESI	RESI	----	RESI	----	----	----	----	----	----	----	----	----	----	----	638.52	801.24	282.25	282.25	189.02	----	606.91	633.85	-----	359.03	2517.94	2903.91
TOTAL	RESI	RESI	RESI	RESI	RESI	RESI	C.H.	RESI	14	26	07	13	12	22	23	01	12	95	108	3338.12	4436.48	1542.26	1514.76	1819.72	1443.21	3493.23	3648.19	301.06	2018.36	16374.08	18519.90

BUILT UP AREA TABLE	APPRO.		APPRO.	REVISE	APPRO.		APPRO.	REVISE	APPRO.	PROP.	APPRO.	REVISE
	BLOCK-A	BLOCK-B	BLOCK-C	BLOCK-C	BLOCK-D	BLOCK-E	BLOCK-F	BLOCK-F	BLOCK-G (SUBMISSE)	BLOCK-H	TOTAL	TOTAL
BUILT UP AREA ON GR. FLOOR	1558.28	2269.86	685.32	671.57	926.02	818.60	1681.79	1756.65	301.06	1020.12	8240.93	9322.16
BUILT UP AREA ON FIRST FLOOR	1558.28	2269.86	685.32	671.57	926.02	818.60	1681.79	1756.65	-----	1012.99	7939.87	9013.97
BUILT UP AREA ON SEC. FLOOR	891.35	1253.45	351.39	351.39	328.57	-----	845.54	883.33	-----	545.92	3670.30	4254.01
BUILT UP AREA ON STAIR CABIN	-----	-----	-----	-----	-----	127.24	-----	-----	-----	-----	127.24	127.24
TOTAL BUILT UP AREA	4007.91	5793.17	1722.03	1694.53	2180.61	1764.44	4209.12	4396.63	301.06	2579.03	19978.34	22717.38

IN SQ MTS

F.S.I. AREA TABLE	BLOCK-A	BLOCK-B	BLOCK-C	BLOCK-C	BLOCK-D	BLOCK-E	BLOCK-F	BLOCK-F	BLOCK-G	BLOCK-H	TOTAL	TOTAL
F.S.I. AREA ON GROUND FLOOR	1398.20	1817.62	643.83	630.08	828.97	721.34	1443.16	1507.17	301.06	833.23	7154.18	8037.67
F.S.I. AREA ON FIRST FLOOR	1301.40	1817.62	616.18	602.43	801.73	721.87	1443.16	1507.17	-----	826.10	6701.96	7578.32
F.S.I. AREA ON SECOND FLOOR	638.52	801.24	282.25	282.25	189.02	----	606.91	633.85	-----	359.03	2517.94	2903.91
TOTAL F.S.I. AREA	3338.12	4436.48	1542.26	1514.76	1819.72	1443.21	3493.23	3648.19	301.06	2018.36	16374.08	18519.90

IN SQ MTS

GENERAL NOTES

- O.10 Ø MT C.I.P WITH VP SHALL BE PROVI FOR W.C & TOILET.
- O.07 Ø MT C.I.P WITH VP SHALL BE PROVI FOR BATH & KITCHEN.
- ALL BALCONY & TERRACE PARAPAT WALL AREA 1.15 MT IN HT
- DISCHARGE OF RAIN WATER PIPE PROVI ON TERR LVL TO G.F

ENGINEER NOTE

ENGINEER IS FULLY RESPONSIBLE FOR LEAVING MARGINAL , OPEN SPACE AND ROAD LINE PORTION

DRAINAGE CERTIFICATES:-

THE DEPTH POSITION EXI. MUNI. M.H. IS CHECKEED & VERIFIED PERSNALLY BY ME ON SITE PREMICES CAN GET CANNETION AS SHOWN IN PLAN

DRAINAGE DETAIL AS/ IS 2470
MEDIUM ABSORPTION SOIL (FINE SAND - SANDLLY LOAM)
ABSORPTION SOIL LOADING PER DAY 68.50 LIT / SQ MTS

DETAIL OF SEPTIK TANK

UNIT	USER	REQ (L X B X D)	PROVI (L X B X D)
108	108 X 5 = 540	4.00 x 1.40 x 1.30 13 NOS	4.00 x 1.40 x 1.30 13 NOS

DETAIL OF SOAK WELL

UNIT	USER	REQ (DIA X DEPTH)	PROVI (DIA X DEPTH)
108	108 X 5 = 540	3.00 x 14.25 13 NOS	3.00 x 14.25 13 NOS

DRAINAGE NOTE.
THE SIZE OF EXI MUNI MH IS CHECKED AND VERYFIED PERSONALLY BY ME ON SITE AND CAN GET CONNECTION AS SHOWN IN PLAN.

RESI. CAR PARKING AREA CALC.

GR. FL. B.UP AREA (BLOCK - A)
(1558.28/14 UNIT= 101.30)
REQ./PROVI. CAR PARKING (B.A. 80 TO 300) =
1 CAR PER UNIT REQ. - 14 CAR PROVI. - 14 CAR

GR. FL. B.UP AREA (BLOCK - B)
(2269.86 / 26 UNIT= 87.30)
REQ./PROVI. CAR PARKING (B.A. 80 TO 300) =
1 CAR PER UNIT REQ. - 26 CAR PROVI. -26 CAR

GR. FL. B.UP AREA (BLOCK - C)
(685.32/7 UNIT= 97.90)
REQ./PROVI. CAR PARKING (B.A. 80 TO 300) =
1 CAR PER UNIT REQ. - 7 CAR PROVI. - 7 CAR

GR. FL. B.UP AREA (BLOCK - H)
(1020.12/12 UNIT= 85.01)
REQ./PROVI. CAR PARKING (B.A. 80 TO 300) =
1 CAR PER UNIT REQ. - 12 CAR PROVI. - 12 CAR

CONTAINER BIN AREA CAL.
RESI : 1 UNIT 10 LIT. REQ. 1 CONTAINER
TOTAL UNIT 108 X 10 LIT. = 1080.00 LIT.
1080.00/80 = 13.50(SAY 14 NOS. CONT.)
RESI. 14 NOS BIN OF 80 LIT CAP.

TREE PLANTATION CAL. :
PLOT AREA = 26467.00 SQ.MT.
200.00 SQ. MT. = 3 NOS. TREE REQ.
26467.00 /200x3 = 397.00 NOS.
SAY 397.00 NOS.
PROVIDE 397.00 NOS. TREE.

PERCOLATING WELL CALC.:-
REQ. 1500 TO 4000 SMT= 1 NOS.
26467.00/ 4000.00 = 6.62 NOS.
SAY REQ. P.WELL = 7 NOS.
PROVI. P.WELL = 7 NOS.

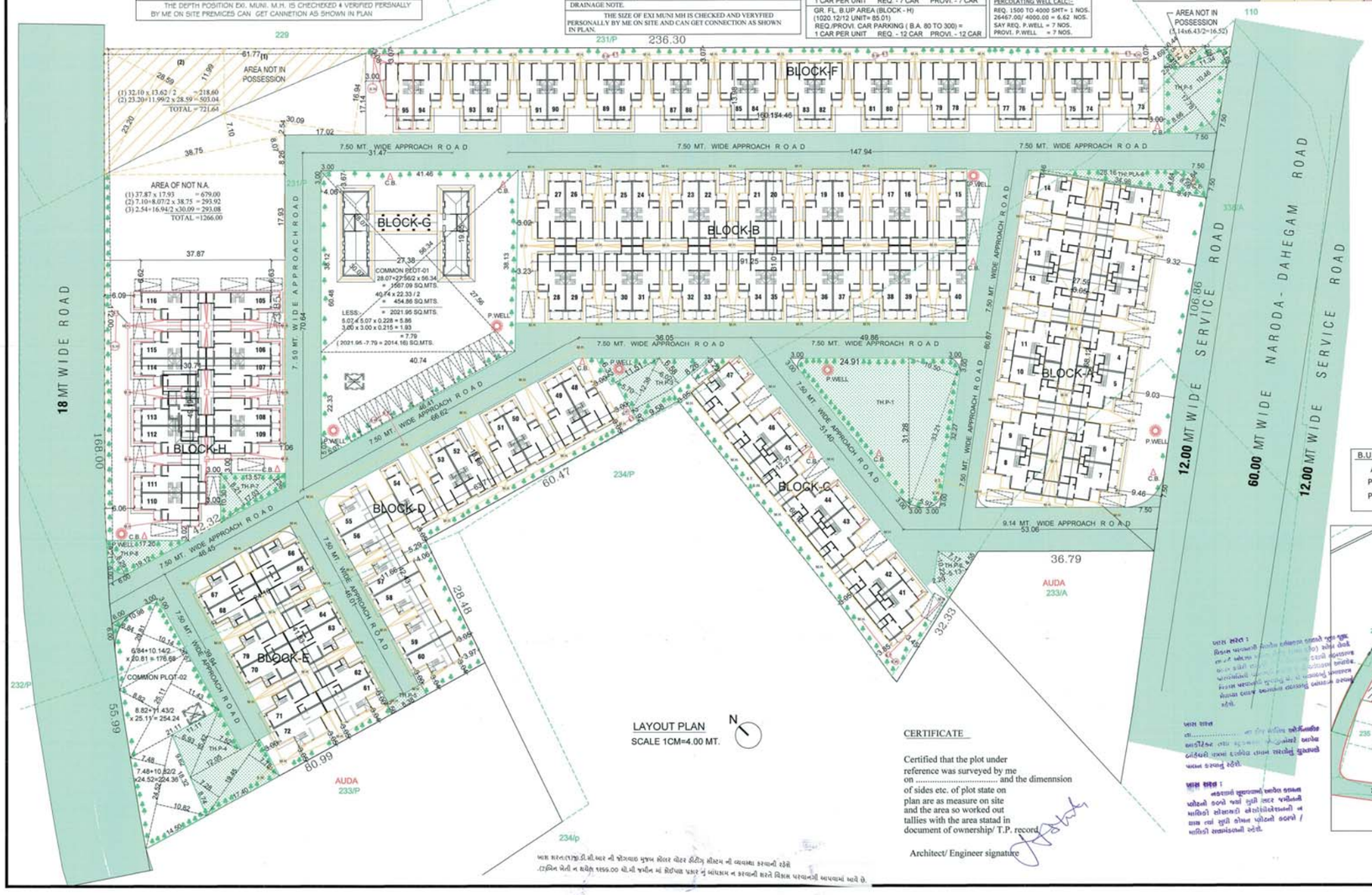

LAYOUT PLAN
SCALE 1CM=4.00 MT.

CERTIFICATE

Certified that the plot under reference was surveyed by me on ..... and the dimennsion of sides etc. of plot state on plan are as measure on site and the area so worked out tallies with the area statad in document of ownership/ T.P. record.

Architect/ Engineer signature

ખાસ સરત:(ટી.પી.સ્કીમ ની જોગવાઇ મુજબ સોલર વોટર હીટીંગ સીસ્ટમ ની વ્યવસ્થા કરવાની રહેશે
:(ડ્રેનિંગ પેટી ન થયેલ ૧૫૦૦.૦૦ લી.થી જથીમ માં રિટેન્શન પ્રકાર નું બાંધકામ ન કરવાની શરતે નિયમ પ્રમાણેની આપવામાં આવે છે.

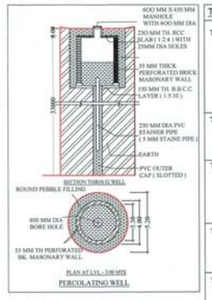

THICK PLANTATION AREA CLALC.:-	IN SQ.MTS.
TH.P.-1	
24.91 x 31.28 /2	= 389.59
10.50+5.97/2 x 33.21	= 273.48
LESS:- TOTAL	= 663.07
3.00 x 3.00 x 2 x 0.215	= 3.87
3.00 x 3.00 x 0.245	= 2.20
3.00 x 3.00 x 0.176	= 1.58
	= 7.65
(663.07 - 7.65)	= 655.42
TH.P.-2	
7.17 x 4.55/2	= 16.31
2.20+5.13/2 x 10.22	= 37.46
TOTAL	= 53.77
TH.P.-3	
6.32 x 11.51/2	= 36.37
6.58 x 8.26/2	= 27.18
2.92 x 9.59	= 27.97
5.70+6.02/2 x 12.38	= 72.55
TOTAL	= 164.07
TH.P.-4	
6.93+7.52/2 x 15.42	= 111.41
7.28+7.78/2 x 19.45	= 146.46
TOTAL	= 257.87
TH.P.-5	
0.44+2.70/2 x 05.49	= 08.61
3.65+2.09/2 x 11.34	= 32.54
10.46+8.66/2 x 17.78	= 169.97
TOTAL	= 211.12
LESS:- 7.50 x 7.50 x 0.186	= 10.46
(211.12 - 10.46)	= 200.66
TH.P.-6	
0.46+4.64/2 x 34.98	= 89.20
8.56 x 1.64 x 2/3	= 9.36
TOTAL	= 98.56
TH.P.-7	
8.21+2.26/2 x 17.03	= 89.15
TH.P.-8	
19.12 x 8.29 x ½	= 79.25
LESS:- 6.00 x 6.00 x 0.199	= 7.16
(79.16 - 7.16)	= 72.09
TOTAL (TH.P.-1 TO 8)= 1591.59 SQ.MTS.	

COMMON PLOT AREA CLALC.:-	IN SQ.MTS.
C.P.-1	
28.07+27.56/2 x 56.34	= 1567.09
40.74 x 22.33 / 2	= 454.86
	= 2021.95
LESS:- 5.07 x 5.07 x 0.228	= 5.86
3.00 x 3.00 x 0.215	= 1.93
	= 7.79
(2021.95 -7.79)	= 2014.16
C.P.-2	
6.84+10.14/2 X 20.81	= 176.68
8.82+11.43/2 X 25.11	= 254.24
7.48+10.82/2 X 24.52	= 224.36
	= 655.28
LESS:- 3.00 x 3.00 x 0.215	= 1.93
6.00 x 6.00 x 0.179	= 6.44
	= 8.37
(655.28 - 8.37)	= 646.91
TOTAL C.P. (1+2) AREA (2014.16+646.91)	= 2661.07

B.U.AREA CALC.COMMON PLOT:-	IN.SQ.MTS.
AREA OF COMMON PLOT-1	= 2014.16
PERMI. B.U. ON C.P. @ 15%	= 302.12
PROVI. B.U. ON GR.FL.	= 301.06

ખાસ નોંધ :
કોમન પ્લોટ-૧ ખાતેના કોમન પ્લોટ ના ક્ષેત્રફળ ની સામેનો ભાગ એટલે કે ૩૦૧.૦૬ ચો.મી. ફિઝીકલી કોમન પ્લોટ (ખાલી પ્લોટ-૨૧૨૦) ખાતે ફિઝીકલી તેમજ હક્ક વહેંચણીમાં તેમજ દસ્તાવેજમાં બતાવેલ છે તે અનુસાર બરાબર જગીન માલિકી સ્વરૂપનો ઉલ્લેખ કરવાનો રહેશે.

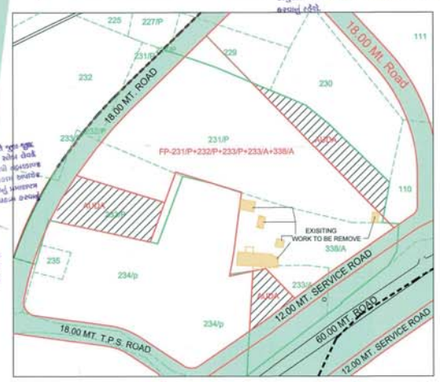

KEY PLN
SCALE 1.00 CM. = 20.00 MT.

ખાસ સરત :
મંજુર થયેલ નકશાઓની નકલનો ૧ સેટ સ્થળ પર પ્રસિદ્ધ કરવાનો રહેશે

Owner is fully responsible For open marginal Space and road line Portion.

Final Plan boundary and allotment of final plot is Subject to Veriation by Town Planning Officer

APPROVED
As amanded by Red (Colour) Subject to the condition as mentioned in this office Letter FRM No. 2989/16/AMC
Dated.....
Note Approved by Chairman

DISPATCH BY
No 15
19 JAN 2017

Assistant Town Planner
Ahmedabad Urban Development Authority
SANCTION AUTHORITY: Ahmedabad.

Senior Town Planner
Ahmedabad Urban Development Authority
Ahmedabad.

02

REVISE LAYOUT SHOWING PROPOSED RESI. BUILDING ON S. P. NO:-- 1 (F.P. NO. 231/P+232/P+233/P+233/A+338/A) + S. P. NO:--2 (F.P. NO. 231/P+232/P+233/P+233/A+338/A) OF BLOCK NO. 231/P+232/P+233/P+233/A+338/A O.P. NO.:- 231/P+232/P+233/P+233/A+338/A TENTATIVE F.P. NO.:- 231/P+232/P+233/P+233/A+338/A, PROP. DRAFT T.P.S. NO. 503 (ENASAN) AT VILLAGE :ENASAN TALUKA : DRASKOI, DISTRICT : AHMEDABAD.

SCALE : 1.00 CM = 4.00 MT. | **ZONE:** [illegible] (RESIDENTIAL ZONE) | **USE :** RESI

AREA TABLE	APPRO. IN SQ MTS	REVISE IN SQ MTS
PLOT AREA OF AMALGMATED S.P.NO.1+2 OF F.P.NO :- 231/P+232/P+233/P+233/A+338/A	22171.81	26467.00
AREA NOT IN POSSESSION OF BLOCK NO. 110		16.52
AREA NOT IN POSSESSION OF BLOCK NO. 229		721.64
NET PLOT AREA OF AMALGMATED S.P.NO.1+2		25728.84
AREA OF NOT N.A.		1266.00
NET PLOT AREA OF AMALGMATED S.P.NO.1+2		24462.84
REQ COMMON PLOT AREA @ 10 % OF (26467.00)	2217.18	2646.70
PROVI COMMON PLOT AREA	2661.07	2661.07
REQ THICK PLANTATION AREA @ 6 % OF (26467.00)	1330.31	1588.02
PROVI THICK PLANTATION AREA	1402.00	1591.59
PROP. BUILT UP AREA ON GROUND FLOOR	8240.93	9332.16

F.S.I. AREA TABLE	IN SQ MTS	IN SQ MTS
NET PLOT AREA OF AMALGMATED S.P.NO.1+2	22171.81	24462.84
PERMI.F.S.I.@ 1:1.2 OF (24462.84)	------	29355.41
F.S.I. AREA ON GROUND FLOOR	7154.18	8051.42
F.S.I. AREA ON FIRST FLOOR	6701.96	7592.07
F.S.I. AREA ON SECOND FLOOR	2517.94	2903.91
TOTAL F.S.I. AREA	16374.08	18519.90
BALANCE F.S.I. AREA	------	10835.51

R.C.C STAIR DETAIL		
1.00 MT	WIDTH	
0.25 MT	TREAD	
0.17 MT	RISER	

COLOUR NOTE
PROP WORK
APPRO. WORK
PROP DRAINAGE
PLOT BOUNDRY
ROAD
TREE
COMMON PLOT
P.WELL
C.B.

DEVELOPER
Akash B. Patel
9, Vrundavan Bunglows Part-2, Nr. Copper Stone, Thaltej Sattel Road, Thaltej, Ahmedabad-380059.
AUDA REG. No. AUDA/CP-V/00912
NISHIL. M. SHAH
(BE CIVIL)
F/4, Bhaikakanagar, Thaltej, Ahmedabad - 380059.
AUDA/SD-II/157
STR. ENGINEER
VADODARIYA KETAN J.
AUDA CDW/1559
AUDA ENGG/959
B/401 Kalgi Apartment,Opp. Abhi Restaurant, Judges Bungow, Bodakdev Ahmedabad - 380015
C. O. W.
OWNER :
PRASHANT J. SHAH
CIVIL ENGINEERS
3rd Floor, Vrundavan Enclave, B/h. A.E.C. Zonal Office, Naranpura, Ahmedabad-13.
Regi. No. AUDA/ENGG/288
ENGINEER