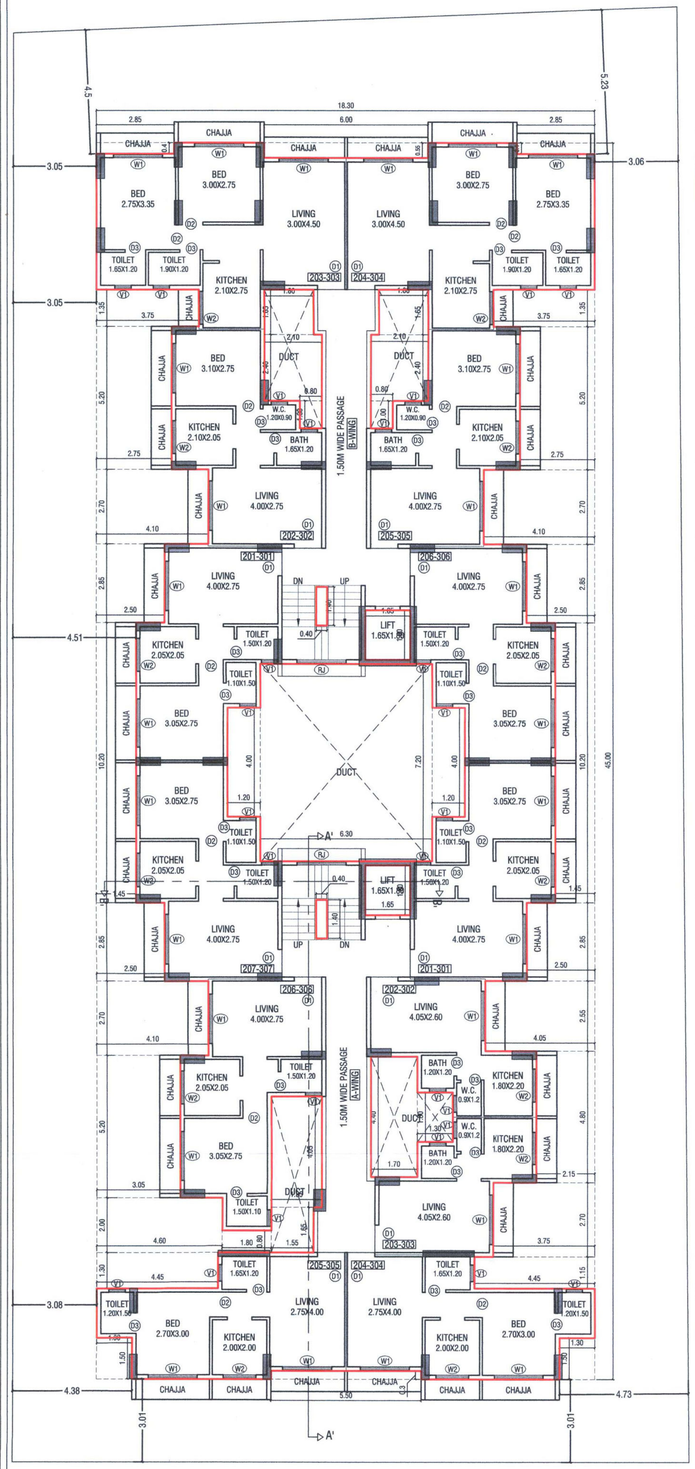

2ND & 3RD FLOOR PLAN
SCALE:1:100

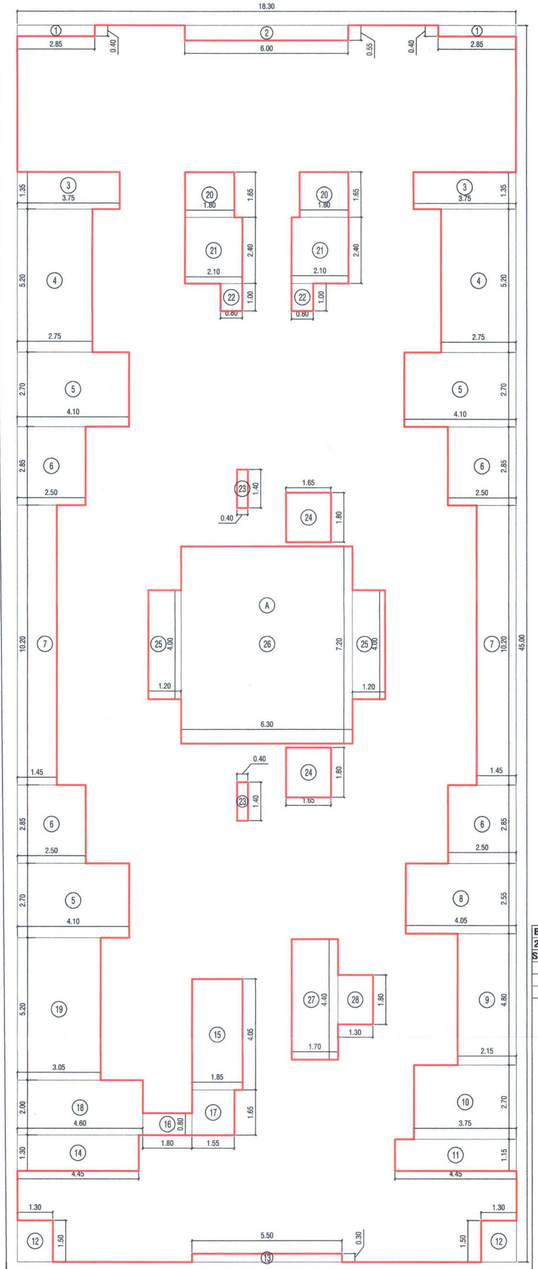

2ND & 3RD FLOOR AREA DIAGRAM
SCALE:1:100

ELEVATION
SCALE:1:100

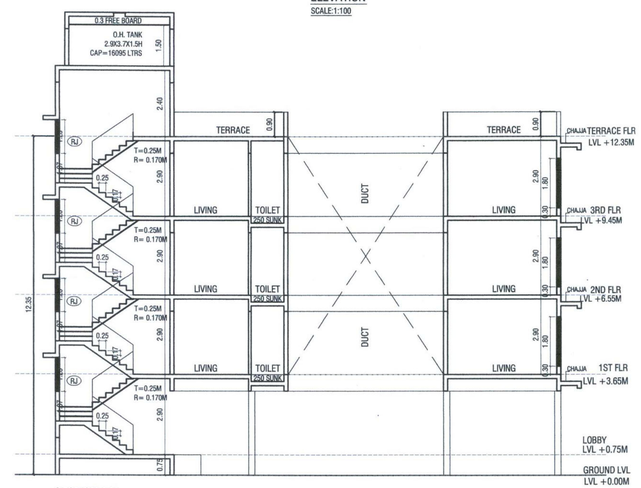

SECTION AA'
SCALE:1:100

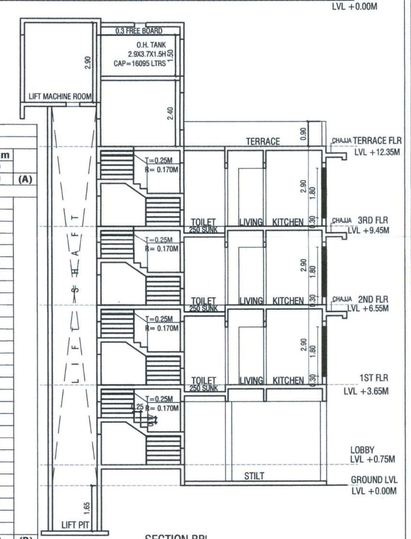

SECTION BB'
SCALE:1:100

BUILT UP AREA CALCULATION

2ND & 3RD FLOOR

S.NO	Discription	Length		Breadth		No.		Area in sqm	
1)	Block A	18.300	X	45.000	X	1	=	823.500	
	Total							**823.500**	**(A)**
2)	**Deductions**								
	1	2.850	X	0.400	X	2	=	2.280	
	2	6.000	X	0.550	X	1	=	3.300	
	3	3.750	X	1.350	X	2	=	10.125	
	4	2.750	X	5.200	X	2	=	28.600	
	5	4.100	X	2.700	X	3	=	33.210	
	6	2.500	X	2.850	X	4	=	28.500	
	7	1.450	X	10.200	X	2	=	29.580	
	8	4.050	X	2.550	X	1	=	10.328	
	9	2.150	X	4.800	X	1	=	10.320	
	10	3.750	X	2.700	X	1	=	10.125	
	11	4.450	X	1.150	X	1	=	5.118	
	12	1.300	X	1.500	X	2	=	3.900	
	13	5.500	X	0.300	X	1	=	1.650	
	14	4.450	X	1.300	X	1	=	5.785	
	15	1.850	X	4.050	X	1	=	7.493	
	16	1.800	X	0.800	X	1	=	1.440	
	17	1.550	X	1.650	X	1	=	2.558	
	18	4.600	X	2.000	X	1	=	9.200	
	19	3.050	X	5.200	X	1	=	15.860	
	20	1.800	X	1.650	X	2	=	5.940	
	21	2.100	X	2.400	X	2	=	10.080	
	22	0.800	X	1.000	X	2	=	1.600	
	23	0.400	X	1.400	X	2	=	1.120	
	24	1.650	X	1.800	X	2	=	5.940	
	25	1.200	X	4.000	X	2	=	9.600	
	26	6.300	X	7.200	X	1	=	45.360	
	27	1.700	X	4.400	X	1	=	7.480	
	28	1.300	X	1.800	X	1	=	2.340	
	Total Deductions							**308.830**	**(B)**
	TOTAL BUILT UP AREA PER FLOOR (A-B)							**514.670**	**(C)**

DRAWING FOR BUILDING PERMISSION | SHEET NO. 3/3

2ND & 3RD FLOOR PLAN, 2ND & 3RD FLOOR AREA DIAGRAM & CALCULATION, SECTIONS AND ELEVATION

SEAL & STAMP FOR APRROVAL

PANVEL MUNICIPAL CORPORATION पनवेल महानगरपालिका पनवेल-रायगड

पनवेल महानगरपालिका
मौजे- कळंबोली - सेक्टर 06 E
~~शेथील अंतिम भू.क्र./प.भू.क्र./सर्वे नं./पट नं.~~
भू.क्र. 33 मध्ये नियोजित/~~सुधारित~~/
फेरबदल करणेस/वाढीव बांधकामाचे नकाशास या कार्यालयाचे नो.क्र./पनवेल/पदनि/ 3570/2022 2803/2023 दिनांक 22/06/2023
मधील अटी, शर्तीसह अधिन राहून नेकाशांस लाल रंगाने दुरूस्त केल्यानुसार मंजूर.

मा. आयुक्त यांचे मंजूरी नुसार
सहाय्यक संचालक, नगररचना
पनवेल महानगरपालिका

PROJECT

DEVELOPMENT PERMISSION FOR PROPOSED RESIDENTIAL BUILDING ON PLOT NO: 11, SECTOR-6E, KALAMBOLI

NOTE:- ALL DIMENSION AREA IN METER

SR. NO.	ITEM	
1	PLOT LINE	THICK BLACK
2	EXISTING STREET	GREEN
3	PROPOSED WORK	RED

OWNER'S DECLARATION

I /WE UNDERSTAND HEREBY CONFIRM THAT I /WE WOULD ABIDE BY PLANS APPROVED BY AUTHORITY / COLLECTOR. I /WE WOULD EXECUTE THE STRUCTURE AS PER APPROVED PLANS. ALSO I /WE WOULD EXECUTE THE WORK UNDER SUPERVISION OF PROPER TECHNICAL PERSON SO AS TO ENSURE THE QUALITY AND SAFETY AT THE WORK SITE.

MR. GOVINRAO VENKATRAO IPKALWAR
OWNER (S) NAME AND SIGNATURE

ARCHITECT/ LICENSED ENGINEER/ SUPERVISOR NAME AND SIGNATURE

JOB. NO.	DRAWING NO.	SCALE	DRAWN BY	CHECKED BY	REGISTRATION NO. OF ARCHITECT
658	03	1:100	BHAGYASHREE/ KOMAL	P K MADHAV	

NAME AND ADDRESS OF ARCHITECT | SIGNATURE

Ar. P K Madhav
ARCHITECT AND INTERIOR DESIGNER

VASTOSPATI
design group

A-304-305 SHIV CHAMBER PLOT NO - 21 SECTOR - 11 NR RLY STN, BEHIND MTNL BLDG
CBD BELAPUR, NAVI MUMBAI - 400614 Call - (Off) 02248708503 | Mob.| 9833209101
vastospati@gmail.com, pkmadhav1@gmail.com, www.vastospatidesigngroup.com

VASTOSPATI design group
Architects
Ar P K MADHAV
A-304/305, Shiv Chambers, Plot No-21,
Sector-11, CBD Belapur, Navi Mumbai

NOTE:- THIS SUBMISSION DRAWING IS ONLY FOR APPROVAL AND SUBJECT TO APPROVAL FROM CONCERNED AUTHORITY