GROUND FLOOR PLAN (PART H.P. & PART S.P.) & 1ST. FLOOR PLAN

PLAN SHOWING PROPOSED COMMERCIAL+RESIDENCE BUILDING ON F.P. NO. : 181 OF T.P.S. NO. 301 (BHADAJ-HEBATPUR-SHILAJ) DRAFT SECTIONED / REVENUE BLOCK NO. 93/A (O.P. NO. : 181) OF MOJE VILLAGE :- HEBATPUR , TALUKA :- SHATLODIYA , DISTRICT :- AHMEDABAD)

SCALE :- 1CM = 1MTS.

ZONE :- AS PER RDP 2022 SPECIAL PLAN DEVELOPMENT (SPD) (SCIENCE CITY AREA) AS PER CGDCR TABLE NO. : 6.2.5R. NO. : 36

USE :- COMMERCIAL (MERCANTILE-1) +RESIDENCE(DWELLING-3) MIX

SCHEDULE OF OPENING

ROLLING SHUTTERS	DOOR	WINDOWS	VENTILATION
RS = 4.31 X 2.44	FD = 1.05 X 2.13	W = 2.70 X 1.83	V = 0.60 X 0.60
RS1 = 2.75 X 2.44	SD = 3.00 X 2.44	W1 = 1.96 X 1.83	V1 = 1.30 X 0.60
RS2 = 3.03 X 2.44	D1 = 0.91 X 2.44	W2 = 2.60 X 1.83	
RS3 = 4.00 X 2.44	D2 = 0.76 X 2.13	W3 = 3.51 X 1.83	ALL WINDOWS
	D3 = 0.66 X 2.44	W4 = 2.40 X 1.83	ARE MTH
	SD2 = 3.03 X 2.44	W5 = 0.77 X 1.22	SAFETY GRILL
		W6 = 3.03 X 1.83	
		W7 = 4.70 X 1.83	
		W8 = 0.90 X 1.83	
		W9 = 1.80 X 1.83	
		W10 = 1.40 X 1.83	
		W11 = 0.55 X 1.83	

COLOUR NOTE :-
- PROPOSED WORK
- PROPOSED DRAINAGE

RCC STAIR DETAIL
WIDTH = 2.09 MT. & 1.50 MT.
TREAD = 0.30 MT., 0.30 MT.
RISER = 0.16 MT., 0.16 MT.

AREA TABLE

FLOOR	USE	EQ.TENA. COM.	EQ.TENA. RES.	EQ.TENA. TOTAL	FL. AREA	F.S.I. AREA	B.UP AREA
BASEMENT-1	PARKING	--	--	--	---	---	1890.42
BASEMENT-2	PARKING	--	--	--	---	---	1926.70
BASEMENT-3	PARKING	--	--	--	---	---	1926.70
GROUND FLOOR(H.P.)	PARKING	--	--	--	---	---	357.61
GROUND FLOOR(S.P.)	SHOP	09	--	--	461.31	461.31	966.29
GROUND FLOOR(S.P.)	SOCIETY ROOM	--	--	--	147.37	147.37	
1 ST. FLOOR	RESI.	--	04	04	672.14	672.14	854.95
2 ND. FLOOR	RESI.	--	04	04	653.18	653.18	835.99
3 RD. FLOOR	RESI.	--	04	04	653.18	653.18	835.99
4 TH. FLOOR	RESI.	--	04	04	653.18	653.18	835.99
5 TH. FLOOR	RESI.	--	04	04	653.18	653.18	852.55
6 TH. FLOOR	RESI.	--	04	04	653.18	653.18	835.99
7 TH. FLOOR	RESI.	--	04	04	653.18	653.18	835.99
8 TH. FLOOR (WITH REFUGE AREA)	RESI.	--	04	04	653.18	653.18	852.55
9 TH. FLOOR	RESI.	--	04	04	653.18	653.18	835.99
10 TH. FLOOR	RESI.	--	04	04	653.18	653.18	835.99
11 TH. FLOOR	RESI.	--	04	04	653.18	653.18	835.99
12 TH. FLOOR (WITH REFUGE AREA)	RESI.	--	04	04	653.18	653.18	852.55
13 TH. FLOOR	RESI.	--	04	04	653.18	653.18	835.99
14 TH. FLOOR	RESI.	--	04	04	653.18	653.18	835.99
15 TH. FLOOR	RESI.	--	04	04	653.18	653.18	835.99
16 TH. FLOOR	RESI.	--	04	04	653.18	653.18	835.99
17 TH. FLOOR (WITH REFUGE AREA)	RESI.	--	04	04	653.18	653.18	852.55
18 TH. FLOOR	RESI.	--	04	04	653.18	653.18	835.99
19 TH. FLOOR	RESI.	--	04	04	653.18	653.18	835.99
20 TH. FLOOR	RESI.	--	04	04	653.18	653.18	835.99
21 ST. FLOOR	RESI.	--	04	04	734.96	734.96	901.74
22 ND. FLOOR (WITH REFUGE AREA)	RESI.	--	--	--	465.24	465.24	682.29
STAIR CABIN	---	---	---	---	---	---	156.60
O.H.W.T.	---	---	---	---	---	---	80.58
TOTAL	PARKING+ SHOPS + SOCIETY COMMAN USE + RESIDENCE	9	84	93	14891.46	14891.46	25536.92

BUILT UP AREA CAL. ON GROUND FLOOR (S.P.+H.P.)

26.96 X 36.55 X 1 = 985.39 SQ MTS

LESS:
4.09 X 4.67 X 1 = 19.10 SQ MTS
NET S. A. ON GR. FLOOR (S.P.+H.P.) = 985.39 - 19.10 = 966.29 SQ MTS

F.S.I AREA CAL.ON GROUND FLOOR (SOCIETY OFFICE + TOILET BLOCK)

(1) 7.27 X 10.69 = 77.72 SQ MTS
(2) 6.58 X 1.70 = 11.19 SQ MTS
(3) 5.52 X 10.59 = 58.46 SQ MTS
TOTAL = 147.37 SQ MTS

BUILT UP AREA CAL. ON GROUND FLOOR (H.P.)

NET BUILT UP AREA ON GROUND FLOOR (S.P.+H.P.) = 966.29 SQ MTS
LESS:
F.S.I. AREA ON GROUND FLOOR (COMMERCIAL) = 461.31 SQ MTS
F.S.I AREA CAL.ON GROUND FLOOR (SOCIETY OFFICE + TOILET BLOCK) = 147.37 SQ MTS
TOTAL S.P. BUILT UP AREA = 608.68 SQ MTS.
LESS:
NET BUILT UP AREA ON GROUND FLOOR (H.P.) = (966.29 - 608.68 = 357.61 SQ MTS

F.S.I AREA CAL.ON GROUND FLOOR (COMMERCIAL)

(A) 7.82 X 35.55 = 285.82 SQ MTS
(B) 5.51 X 1.80 X 1 = 9.92 SQ MTS
(C) 7.33 X 6.70 X 1 = 49.11 SQ MTS
(D) 4.42 X 2.18 X 2 = 19.27 SQ MTS
(E) 4.72 X 3.74 X 2 = 35.31 SQ MTS
(F) 2.83 X 2.10 X 2 = 11.89 SQ MTS
(G) 4.64 X 6.53 X 1 = 30.30 SQ MTS
(H) 7.33 X 1.98 X 1 = 14.51 SQ MTS
(I) 1.70 X 3.05 X 1 = 5.18 SQ MTS
TOTAL = 461.31 SQ MTS

SANITARY PROVISION:
REQ. 4 SQ MT. P.A. = 1PERSON
TOTAL FL. AREA = 461.21 SQ.MT.
461.21 / 4 = 115.30
PERSON SAY 116 PERSON

MALE 58	FEMALE 58	
SANITARY	GENTS	LADIES
	URI. W.C.	W.C.
REQ.(INDU.)	3 3	3
REQ.(GEN.25%)	1 1	1
PROVI. (INDU.)	9 TOILET, ONE IN EACH SHOP	
PROVIDE (GEN.25%)	1 1	1
	1 PHP TOILET	

RERA CARPET AREA CALC. ON GROUND FL. (SHOP)

SHOP NO. :- 1
13.24 X 5.03 = 66.60
1.77 X 3.26 = 5.77
TOTAL = 72.37

SHOP NO. :- 2
15.02 X 3.25 = 48.81

SHOP NO. :- 3
12.23 X 2.08 = 25.67
11.43 X 1.46 = 16.15
TOTAL = 43.82

SHOP NO. :- 4,6
4.49 X 2.18 = 10.24
2.70 X 2.10 = 5.88
7.94 X 3.69 = 29.30
TOTAL = 45.42

SHOP NO. :- 5
7.82 X 4.50 = 35.19

SHOP NO. :- 8
12.34 X 3.25 = 40.10

SHOP NO. :- 9
12.34 X 5.03 = 62.07

CARPET AREA (RERA) TABLE

FLAT NO.	CARPET AREA (RERA)	BALCONY-1 AREA	BALCONY-2 AREA	WASH AREA	TERRACE AREA
101	121.42	6.93	---	4.71	30.62
102	158.75	10.54	5.16	5.38	30.19
103	158.75	10.54	5.16	5.38	30.19
104	121.42	6.93	---	4.71	30.62
201 TO 1901	121.42	6.93	---	4.71	----
202 TO 1902	158.75	10.54	5.16	5.38	----
203 TO 1903	158.75	10.54	5.16	5.38	----
204 TO 1904	121.42	6.93	---	4.71	----

RERA CARPET AREA CALC. ON TYPICAL FLOOR
UNIT-NO :- 101 TO 104

(A) 5.28 X 3.46 = 18.27
(B) 6.35 X 1.90 = 12.06
(C) 6.95 X 1.93 = 13.41
(D) 7.08 X 3.10 = 21.95
(E) 1.56 X 3.15 = 4.91
(F) 6.30 X 1.50 = 9.45
(G) 7.55 X 3.73 = 28.16
(H) 2.91 X 1.50 = 4.36
(I) 2.31 X 3.83 = 8.85
TOTAL = 121.42

(BALC) 2.31 X 3.00 = 6.93
(WASH) 3.14 X 1.50 = 4.71
TERRACE AREA AT ONLY FIRST FLOOR
1.77 X 3.67 = 6.50
2.93 X 7.16 = 20.83
0.48 X 6.85 = 3.29
TOTAL = 30.62

RERA CARPET AREA CALC. ON TYPICAL FLOOR
UNIT-NO :- 102 TO 1902

(A) 3.81 X 3.11 = 11.85
(B) 4.36 X 2.83 = 12.34
(C) 2.42 X 5.33 = 12.90
(D) 3.75 X 3.15 = 11.81
(E) 3.84 X 1.50 = 5.76
(F) 4.88 X 3.73 = 18.20
(G) 6.81 X 1.50 = 10.21
(H) 5.28 X 3.83 = 20.22
(I) 3.33 X 3.03 = 10.09
(J) 5.40 X 7.42 = 40.07
(K) 1.41 X 3.76 = 5.30
TOTAL = 158.75

(BALC) 3.48 X 3.03 = 10.54
(BALC) 1.41 X 3.66 = 5.16
(WASH) 3.59 X 1.50 = 5.38
TERRACE AREA AT ONLY FIRST FLOOR
2.43 X 3.67 = 8.92
1.41 X 3.63 = 5.12
0.98 X 1.49 = 1.46
6.71 X 2.19 = 14.69
TOTAL = 30.19

BUILT UP AREA CAL. ON 1ST. FLOOR

26.96 X 36.55 X 1 = 985.39 SQ MTS

LESS:
(1) 0.60 X 6.86 X 2 = 8.23 SQ MTS
(2) 3.04 X 7.36 X 2 = 44.75 SQ MTS
(3) 4.09 X 4.67 X 1 = 19.10 SQ MTS
(4) 2.42 X 2.76 X 2 = 13.36 SQ MTS
(5) 1.54 X 3.63 X 2 = 11.18 SQ MTS
(6) 6.84 X 4.50 X 1 = 30.78 SQ MTS
TOTAL = 158.75
NET BUILT UP AREA ON 1ST. FLOOR
985.39 - 130.44 = 854.95 SQ MTS

F.S.I AREA CAL.ON 1ST. FLOOR
NET BUILT UP AREA ON 1ST. FLOOR = 854.95 SQ MTS

LESS:
(A) 5.52 X 5.07 X 1 = 27.99 SQ MTS
(B) 3.60 X 9.57 X 1 = 34.45 SQ MTS
(C) 2.99 X 7.56 X 1 = 22.60 SQ MTS
(D) 2.93 X 3.50 X 1 = 10.25 SQ MTS
(E) 2.80 X 0.90 X 2 = 5.04 SQ MTS
(F) 5.96 X 2.81 X 2 = 33.50 SQ MTS
(G) 4.71 X 2.18 X 2 = 20.54 SQ MTS
(H) 2.78 X 1.78 X 2 = 9.90 SQ MTS
(I) 1.98 X 3.05 X 2 = 12.08 SQ MTS
(J) 0.97 X 3.33 X 2 = 6.46 SQ MTS
TOTAL = 182.81 SQ MTS
NET F.S.I AREA ON 1ST. FLOOR = 854.95 - 182.81 = 672.14 SQ MTS

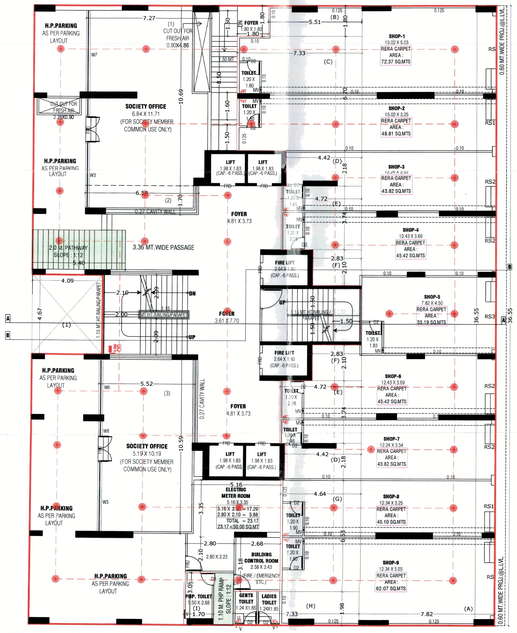

GROUND FLOOR PLAN (PART H.P. & PART S.P.)

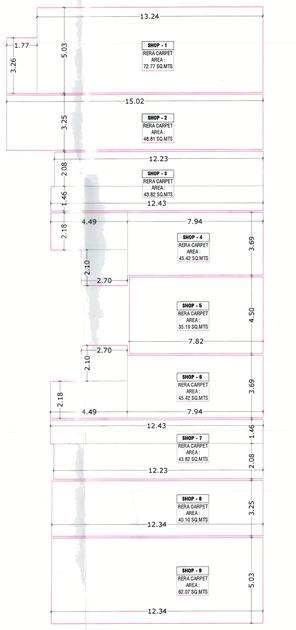

RERA CARPET PLAN ON GROUND FLOOR (SHOP)

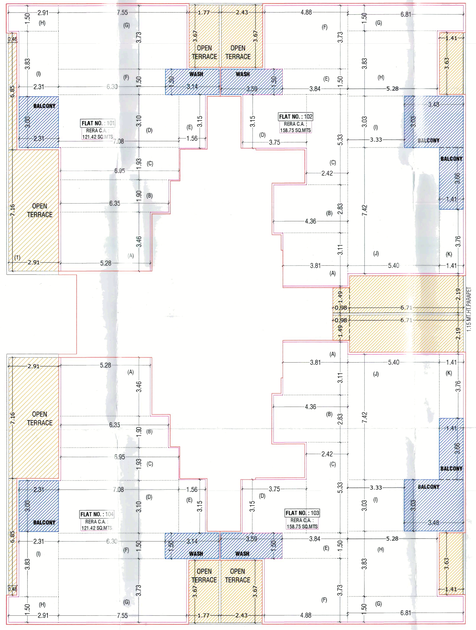

RERA CARPET PLAN ON 1'ST. FLOOR

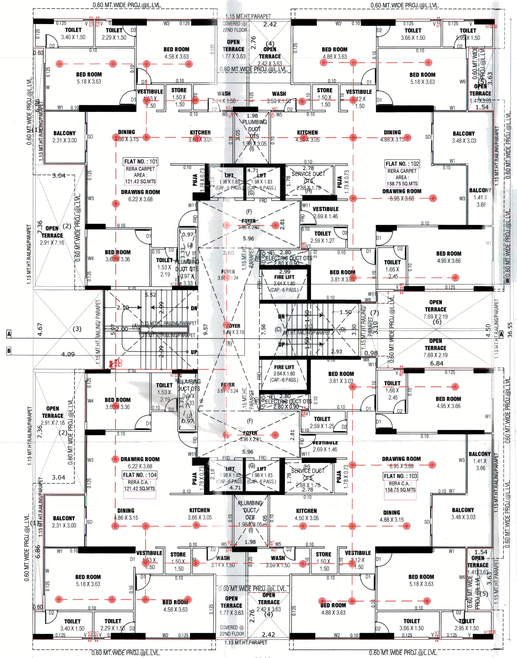

1'ST. FLOOR PLAN

SCRUTINIZE COPY
Case No. 2246/2022
T.D.O., B.P.S.P., A'BAD

CONDITIONS OF PERMISSION & GRANTED WITH CONDITION THAT APPLICANT SHALL COMPLY WITH THE PROVISIONS OF THE GUJARAT REGIONAL PLANNING AND URBAN DEVELOPMENT ACT, 1976 AND RULES AND REGULATIONS.
THE DEVELOPMENT PERMISSION IS GIVEN ACCORDING TO MUNICIPAL COMMISSIONER OFFICE ORDER NO. : AND ENDORSEMENT NO. : DATED :
GOOD DEVELOPMENT PERMISSION IS GRANTED UNDER D.C.R.O.S. 2012 AS PER LETTER NO. : DATED : SUBJECT TO THE CONDITIONS MENTIONED IN THE SAID LETTER AND THE CONDITIONS MENTIONED IN THE LETTER NO. : DATED : SUBJECT TO THE CONDITIONS MENTIONED IN THE SAID LETTER. THE DEVELOPMENT PERMISSION IS GRANTED UNDER THE PROVISIONS OF THE GUJARAT REGIONAL PLANNING AND URBAN DEVELOPMENT ACT, 1976 AND RULES AND REGULATIONS. THE DEVELOPMENT PERMISSION IS GRANTED

SHEET NO.- 6 / 11

2'ND TO 20'TH. FLOOR PLAN

PLAN SHOWING PROPOSED COMMERCIAL+RESIDENCE BUILDING ON F.P. NO. : 181 OF T.P.S. NO. 301 (BHADAJ-HEBATPUR-SHILAJ)DRAFT SECTIONED { REVENUE BLOCK NO. 93/A (O.P. NO. : 181) OF MOJE VILLAGE :- HEBATPUR , TALUKA :- GHATLODIYA , DISTRICT :- AHMEDABAD}

SCALE - 1CM =1MTS.

ZONE :- *AS PER RDP 2022 SPECIAL PLAN DEVELOPMENT (SPD) (SCIENCE CITY AREA)* AS PER GSDCR TABLE NO. : 6.2 SR. NO. : 36

USE :- COMMERCIAL (MERCENTILE-1) +RESIDENCE(DWELLING-3) MIX

SCHEDULE OF OPENING

DOOR	WINDOWS	VENTILATION
FRD = 1.05 X 2.13	W = 2.70 X 1.83	V = 0.60 X 0.60
SD = 3.00 X 2.44	W1 = 1.96 X 1.83	V1 = 1.30 X 0.60
D1 = 0.91 X 2.44	W2 = 2.60 X 1.83	
D2 = 0.76 X 2.13	W3 = 3.51 X 1.83	ALL WINDOWS ARE WITH SAFETY GRILL
SD1 = 6.66 X 2.44	W4 = 2.40 X 1.83	
	W5 = 0.77 X 1.22	
	W6 = 3.03 X 1.83	
	W7 = 4.70 X 1.83	
	W8 = 0.90 X 1.83	
	W9 = 1.80 X 1.83	
	W10 = 1.40 X 1.83	

COLOUR NOTE -

PROPOSED WORK

PROPOSED DRAINAGE

RCC STAIR DETAIL

WIDTH = 2.00 MT. & 1.50 MT.

TREAD = 0.30 MT. , 0.30 MT.

RISER = 0.16 MT. , 0.16 MT.

BUILT UP AREA CAL. ON TYPICAL FLOOR (2ND,3RD,4TH,6TH,7TH,9TH,10TH,11TH, 13TH,14TH,15TH,16TH,18TH,19 TH. & 20TH.FL.	
26.96 X 36.55 X 1 =	985.39 SQ MTS
LESS:	
(1) 0.60 X 6.86 X 2 =	8.23 SQ MTS
(2) 3.04 X 7.36 X 2 =	44.75 SQ MTS
(3) 4.09 X 4.67 X 1 =	19.10 SQ MTS
(4) 4.31 X 3.75 X 2 =	32.32 SQ MTS
(5) 1.54 X 3.63 X 2 =	11.18 SQ MTS
(6) 6.84 X 4.50 X 1 =	30.78 SQ MTS
(7) 0.98 X 3.10 X 1 =	3.04 SQ MTS
TOTAL =	149.40 SQ MTS
NET BUILT UP AREA ON TYPICAL FLOOR 985.39 - 149.40 =	835.99 SQ MTS

F.S.I AREA CAL.ON TYPICAL FLOOR (2ND,3RD,4TH,6TH,7TH,9TH,10TH,11TH, 13TH,14TH,15TH,16TH,18TH,19TH & 20TH.FL.	
NET BUILT UP AREA ON TYPICAL FLOOR =	835.99 SQ MTS
LESS:	
(A) 5.52 X 5.07 X 1 =	27.99 SQ MTS
(B) 3.60 X 9.57 X 1 =	34.45 SQ MTS
(C) 2.99 X 7.56 X 1 =	22.60 SQ MTS
(D) 2.93 X 3.50 X 1 =	10.25 SQ MTS
(E) 2.80 X 0.90 X 2 =	5.04 SQ MTS
(F) 5.96 X 2.81 X 2 =	33.50 SQ MTS
(G) 4.71 X 2.18 X 2 =	20.54 SQ MTS
(H) 2.78 X 1.78 X 2 =	9.90 SQ MTS
(I) 1.98 X 3.05 X 2 =	12.08 SQ MTS
(J) 0.97 X 3.33 X 2 =	6.46 SQ MTS
TOTAL =	182.81 SQ MTS
NET F.S.I AREA ON TYPICAL FLOOR 835.99 - 182.81 =	653.18 SQ MTS

CARPET AREA (RERA) TABLE

FLAT NO.	CARPET AREA (RERA)	BALCONY-1 AREA	BALCONY-2 AREA	WASH AREA
201 TO 2001	121.42	6.93	---	4.71
202 TO 2002	158.75	10.54	5.16	5.38
203 TO 2003	158.75	10.54	5.16	5.38
204 TO 2004	121.42	6.93	---	4.71

BUILT UP AREA CAL. ON TYPICAL FLOOR (5'TH.,8'TH.,12'TH. & 17'TH.FL.)	
26.96 X 36.55 X 1 =	985.39 SQ MTS
ADD.:	
1.06 X 4.67 X 1 =	4.95 SQ MTS
2.29 X 5.07 X 1 =	11.61 SQ MTS
TOTAL =	1001.95 SQ MTS
LESS:	
(1) 0.60 X 6.86 X 2 =	8.23 SQ MTS
(2) 3.04 X 7.36 X 2 =	44.75 SQ MTS
(3) 4.09 X 4.67 X 1 =	19.10 SQ MTS
(4) 4.31 X 3.75 X 2 =	32.32 SQ MTS
(5) 1.54 X 3.63 X 2 =	11.18 SQ MTS
(6) 6.84 X 4.50 X 1 =	30.78 SQ MTS
(7) 0.98 X 3.10 X 1 =	3.04 SQ MTS
TOTAL =	149.40 SQ MTS
NET BUILT UP AREA ON TYPICAL FLOOR 1001.95 - 149.40 =	852.55 SQ MTS

F.S.I AREA CAL.ON TYPICAL FLOOR (5'TH.,8'TH.,12'TH. & 17'TH. FL.)	
NET BUILT UP AREA ON TYPICAL FLOOR =	852.55 SQ MTS
LESS:	
(A) 5.52 X 5.07 X 1 =	27.99 SQ MTS
(B) 3.60 X 9.57 X 1 =	34.45 SQ MTS
(C) 2.99 X 7.56 X 1 =	22.60 SQ MTS
(D) 2.93 X 3.50 X 1 =	10.25 SQ MTS
(E) 2.80 X 0.90 X 2 =	5.04 SQ MTS
(F) 5.96 X 2.81 X 2 =	33.50 SQ MTS
(G) 4.71 X 2.18 X 2 =	20.54 SQ MTS
(H) 2.78 X 1.78 X 2 =	9.90 SQ MTS
(I) 1.98 X 3.05 X 2 =	12.08 SQ MTS
(J) 0.97 X 3.33 X 2 =	6.46 SQ MTS
(K) 1.06 X 4.67 X 1 =	4.95 SQ MTS
(L) 2.29 X 5.07 X 1 =	11.61 SQ MTS
TOTAL =	199.37 SQ MTS
NET F.S.I AREA ON TYPICAL FLOOR 852.55 - 199.37 =	653.18 SQ MTS

RERA CARPET AREA CALC. ON TYPICAL FLOOR	
UNIT-NO :- 201,301,401,501,601,701,801, 901,1001,1101,1201,1301,1401, 1501,1601,1701,1801,1901 & 2001	
204,304,404,504,604,704,804, 904,1004,1104,1204,1304,1404,1504, 1604,1704,1804,1904 & 2004	
(A) 5.28 X 3.46 =	18.27
(B) 6.35 X 1.90 =	12.06
(C) 6.95 X 1.93 =	13.41
(D) 7.08 X 3.10 =	21.95
(E) 1.56 X 3.15 =	4.91
(F) 6.30 X 1.50 =	9.45
(G) 7.55 X 3.73 =	28.16
(H) 2.91 X 1.50 =	4.36
(I) 2.31 X 3.83 =	8.85
TOTAL =	121.42
(BALC) 2.31 X 3.00 =	6.93
(WASH) 3.14 X 1.50 =	4.71

RERA CARPET AREA CALC. ON TYPICAL FLOOR	
UNIT-NO :- 202,302,402,502,602,702,802, 902,1002,1102,1202,1302,1402,1502, 1602,1702,1802,1902 & 2002	
203,303,403,503,603,703,803, 903,1003,1103,1203,1303,1403,1503, 1603,1703,1803,1903 & 2003	
(A) 3.81 X 3.11 =	11.85
(B) 4.36 X 2.83 =	12.34
(C) 2.42 X 5.33 =	12.90
(D) 3.75 X 3.15 =	11.81
(E) 3.84 X 1.50 =	5.76
(F) 4.88 X 3.73 =	18.20
(G) 6.81 X 1.50 =	10.21
(H) 5.28 X 3.83 =	20.22
(I) 3.33 X 3.03 =	10.09
(J) 5.40 X 7.42 =	40.07
(K) 1.41 X 3.76 =	5.30
TOTAL =	158.75
(BALC) 3.48 X 3.03 =	10.54
(BALC) 1.41 X 3.66 =	5.16
(WASH) 3.59 X 1.50 =	5.38

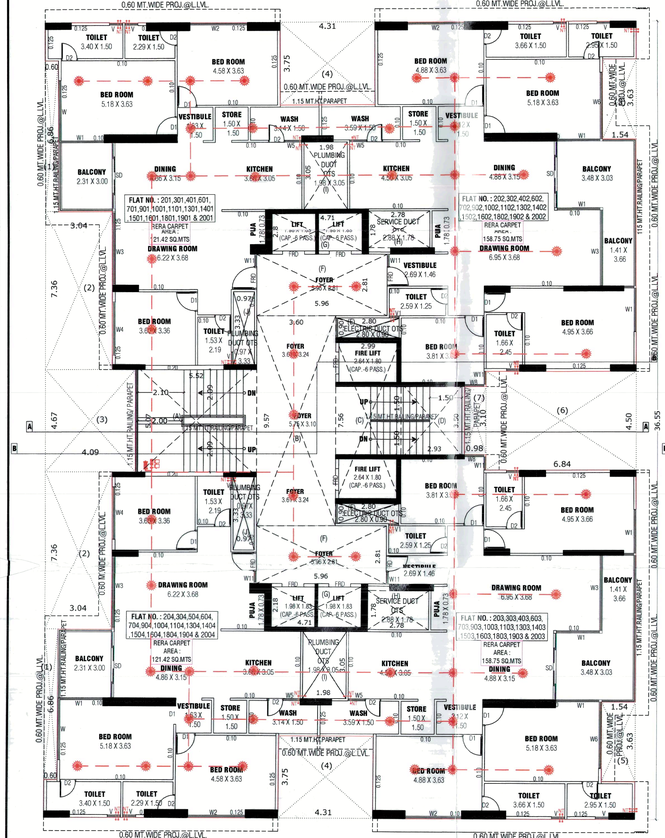

TYPICAL FLOOR PLAN (2'ND,3'RD,4'TH,6'TH,7TH,9'TH,10'TH,11'TH,13'TH,14'TH,15'TH,16'TH,18'TH,19'TH.& 20'TH.FL.

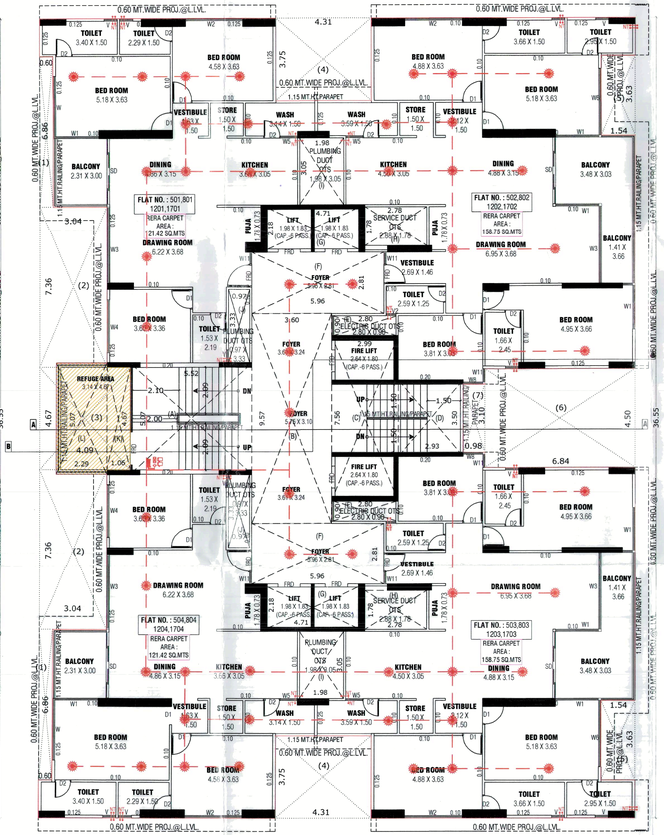

TYPICAL FLOOR PLAN (5'TH.,8'TH.,12'TH.,17'TH.FL.)

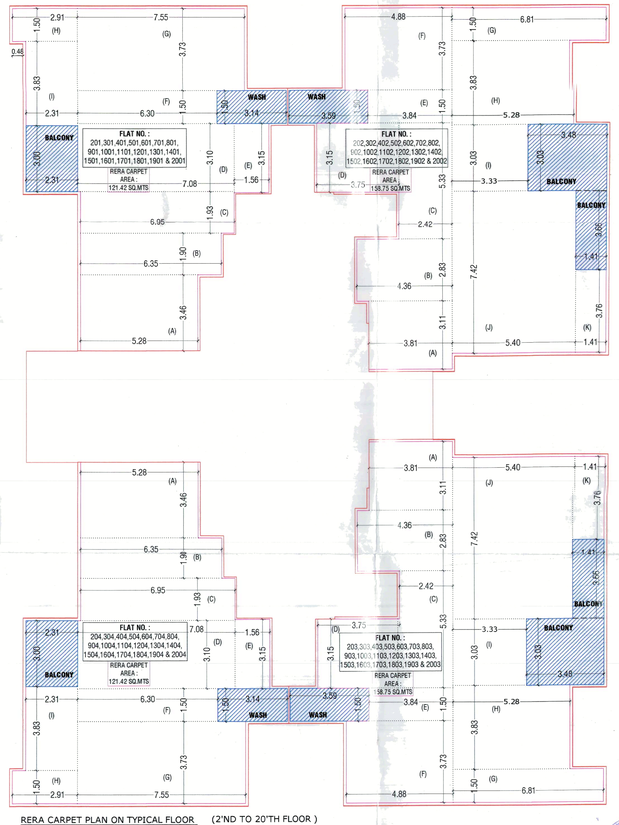

RERA CARPET PLAN ON TYPICAL FLOOR (2'ND TO 20'TH FLOOR)

SCRUTINIZE COPY No.225/Dt.04.1.23 T.D.O. (B.P.S.P.)

For, SNS INFRA BUILDCON LLP

PARTNER

OWNER

TEJAS R. PATEL
AMC LICENCE NO.:
SOR (GRADE-1) 001WP02811722
B-304, SHIKSHAPATRI ELEGANCE,
ROLA,AHMEDABAD-380060

S.O.R

SNS INFRA BUILDCON LLP
SHARVIL AJAYKUMAR SHRIDHAR
B-1201, SCIENCE CITY ROAD, THE CAPITAL,
OPP HETHEN PARTY PLOT, SOLA, AHMEDABAD-380060
LICENSE NO.: 001DV14102711699

DEVELOPER

AARTI M. PATEL
A-1203, Pushkar Residency, Nr. Raj Nagar,
Narayannagar Road, Paldi, Ahmedabad-380 007.
AMC REG. NO : 001CW29032800902

C.O.W

GEET P. SHAH
L.S. 5th Floor, Western Enclave,
Sindhi Petrol Pump, B.T.C. Cross Road,
Usmanpura, Ahmedabad - 380013.
Cell : 9825010148

ENGINEER.

NIYAT VATSAL PATEL
STR.ENG.LIC.NO:S0071102(R1)(R1DT-1)
D-703, The First, B/h. ITC Hotel,
Judges Bunglow Road,
Vastrapur, Ahmedabad-380015.

STRUC. ENG.

Ahmedabad Municipal Corporation

Case No. : BINNTI/HWZ/202023/CGDCR/VA/6894/R0/M1

Zone: NORTH WEST

Plan Approved as per terms and condition mentioned in the Commencement Certificate

Raja Chithi Number : 08581/020223/A6894/R0/M1

Date : 05/07/2023

T.D. Sub Inspector(B.P.S.P.) | T.D. Inspector (B.P.S.P.) | Asst. T.D.O. (B.P.S.P.)

AUTHORITY

SHEET NO.- 7 / 11

21'ST & 22'ND FLOOR PLAN

PLAN SHOWING PROPOSED COMMERCIAL+RESIDENCE BUILDING ON F.P. NO. - 181 OF T.P.S NO. 301 (BHADAJ-HEBATPUR-SHILAJ)DRAFT SECTIONED (REVENUE BLOCK NO. 93/A (D.P. NO. : 181) OF MOJE VILLAGE :- HEBATPUR TALUKA :- GHATLODIYA , DISTRICT :- AHMEDABAD)

SCALE :- 1CM =1MTS.

ZONE :- AS PER RDP 2022 SPECIAL PLAN DEVELOPMENT (SPD) (SCIENCE CITY AREA)
AS PER CGDCR TABLE NO. : 6,2 SR.NO. : 36

USE :- COMMERCIAL (NON-CERCNTILE-1) +RESIDENCE(DWELLING-3) MIX

SCHEDULE OF OPENING

DOOR	WINDOWS		VENTILATION
FRD = 1.05 X 2.13	W = 2.70 X 1.83		V = 0.60 X 0.60
SD = 3.00 X 2.44	W1 = 1.96 X 1.83		V1 = 1.30 X 0.60
D1 = 0.91 X 2.44	W2 = 2.60 X 1.83		
D2 = 0.76 X 2.13	W3 = 3.51 X 1.83	ALL WINDOWS ARE WITH SAFETY GRILL	
SD1 = 6.66 X 2.44	W4 = 2.40 X 1.83		
	W5 = 0.77 X 1.22		
	W6 = 3.03 X 1.83		
	W7 = 4.70 X 1.83		
	W8 = 0.90 X 1.83		
	W9 = 1.80 X 1.83		
	W10 = 1.40 X 1.83		

COLOUR NOTE :-
PROPOSED WORK
PROPOSED DRAINAGE

RCC STAIR DETAIL
WIDTH = 2.00 MT. , 1.50 MT.
TREAD = 0.30 MT. , 0.30 MT.
RISER = 0.16 MT. , 0.16 MT.

BUILT UP AREA CAL. ON 21'ST FLOOR			
26.96 X 36.55 X 1 = 985.39 SQ MTS			
LESS:			
(1) 0.60 X 10.69 X 2 =	12.83 SQ MTS		
(2) 2.44 X 3.52 X 2 =	17.18 SQ MTS		
(3) 4.09 X 4.67 X 1 =	19.10 SQ MTS		
(4) 7.36 X 0.70 X 2 =	10.30 SQ MTS		
(5) 7.82 X 3.10 X 1 =	24.24 SQ MTS		
TOTAL =	83.65 SQ MTS		
NET BUILT UP AREA ON 21'ST FLOOR =		901.74 SQ MTS	

F.S.I AREA CAL.ON 21'ST FLOOR			
NET BUILT UP AREA ON 21'ST FLOOR =		901.74 SQ MTS	
LESS:			
(A) 4.90 X 5.07 X 1 =	24.84 SQ MTS		
(B) 4.22 X 4.67 X 1 =	19.71 SQ MTS		
(C) 2.99 X 7.56 X 1 =	22.60 SQ MTS		
(D) 2.93 X 3.50 X 1 =	10.25 SQ MTS		
(E) 2.80 X 0.90 X 2 =	5.04 SQ MTS		
(F) 2.57 X 2.45 X 2 =	12.59 SQ MTS		
(G) 1.30 X 0.91 X 2 =	2.37 SQ MTS		
(H) 5.47 X 2.81 X 2 =	30.74 SQ MTS		
(I) 1.04 X 1.60 X 2 =	3.33 SQ MTS		
(J) 4.71 X 2.18 X 2 =	20.53 SQ MTS		
(K) 0.69 X 1.78 X 2 =	2.46 SQ MTS		
(L) 2.43 X 2.53 X 2 =	12.30 SQ MTS		
TOTAL =	66.76 SQ MTS		
NET F.S.I AREA ON 21'ST FLOOR =		901.74 - 166.76 =	734.98 SQ MTS

CARPET AREA (RERA) TABLE					
FLAT NO.	CARPET AREA (RERA)	BALCONY-1 AREA	WASH AREA	TERRACE AREA	
210/LL	136.58	231.44	11.68	6.48	----
210/UL	94.86		----	----	55.58
210/LR	173.89	277.86	11.68	6.48	----
210/UU	103.97		12.27	----	70.37
210/UL	173.89	277.86	11.68	6.48	----
210/UU	103.97		12.27	----	70.37
210/LL	136.58	231.44	11.68	6.48	----
210/UU	94.86		----	----	55.58

BUILT UP AREA ON 22'ND FLOOR	
26.96 X 36.55 X 1 =	985.39 SQ MTS
ADD :(REFUGE AREA)	
1.06 X 4.67 X 1 =	4.95 SQ MTS
2.29 X 5.07 X 1 =	11.61 SQ MTS
TOTAL =	1001.95 SQ MTS
LESS:	
(1) 2.42 X 6.28 X 2 =	30.40 SQ MTS
(2) 1.53 X 1.82 X 2 =	5.57 SQ MTS
(3) 7.36 X 0.70 X 2 =	10.30 SQ MTS
(4) 7.82 X 3.10 X 1 =	24.24 SQ MTS
(5) 0.60 X 10.68 X 2 =	12.82 SQ MTS
(6) 2.44 X 3.53 X 2 =	17.23 SQ MTS
(7) 4.09 X 4.67 X 1 =	19.10 SQ MTS
TOTAL =	119.66 SQ MTS
1001.95 - 119.66 =	882.29 SQ MTS
NET BUILT UP AREA ON 22'ND FLOOR =	882.29 SQ MTS

F.S.I AREA CAL.ON 22'ND FLOOR	
NET B.A.ON 22'TH FLOOR =	882.29 SQ MTS
LESS:	
(A) 4.90 X 5.07 X 1 =	24.84 SQ MTS
(B) 4.22 X 4.67 X 1 =	19.71 SQ MTS
(C) 2.99 X 7.56 X 1 =	22.60 SQ MTS
(D) 2.93 X 3.50 X 1 =	10.25 SQ MTS
(E) 2.67 X 0.88 X 2 =	4.70 SQ MTS
(F) 2.57 X 2.43 X 2 =	12.49 SQ MTS
(G) 1.50 X 3.36 X 2 =	10.08 SQ MTS
(H) 1.46 X 1.60 X 2 =	4.67 SQ MTS
(I) 4.47 X 2.82 X 2 =	25.21 SQ MTS
(J) 0.90 X 1.19 X 2 =	2.14 SQ MTS
(K) 1.96 X 1.53 X 2 =	6.00 SQ MTS
(L) 1.29 X 1.96 X 2 =	4.59 SQ MTS
(M) 4.71 X 2.18 X 2 =	20.54 SQ MTS
(N) 1.24 X 1.10 X 2 =	2.73 SQ MTS
(O) 7.27 X 1.63 X 2 =	23.70 SQ MTS
(P) 5.77 X 8.46 X 2 =	97.63 SQ MTS
(Q) 5.92 X 6.72 X 2 =	79.59 SQ MTS
(R) 4.08 X 3.56 X 2 =	29.05 SQ MTS
1.06 X 4.67 X 1 =	4.95 SQ MTS
2.29 X 5.07 X 1 =	11.61 SQ MTS
TOTAL =	417.05 SQ MTS
NET F.S.I AREA ON 22'ND FLOOR =	
882.29 - 417.05 =	465.24 SQ MTS

RERA CARPET AREA CALC. ON 21'ST FL.			
UNIT-NO :- (210/LL) & (210/LU)			
(A) 6.49 X 0.87 =	5.65		
(B) 6.95 X 2.76 =	19.18		
(C) 1.04 X 2.49 =	2.59		
(D) 7.08 X 1.71 =	12.11		
(E) 7.68 X 5.04 =	38.71		
(F) 2.36 X 3.15 =	7.43		
(G) 6.90 X 5.23 =	36.09		
(H) 1.71 X 3.83 =	6.55		
(I) 2.31 X 1.50 =	3.46		
(J) 1.25 X 2.63 =	3.29		
(K) 1.38 X 1.10 =	1.52		
TOTAL =	136.58		
(BAL) 1.71 X 6.83 =	11.68		
(WASH) 3.14 X 1.50 = 4.71			
1.79 X 1.00 = 1.79	6.48		

RERA CARPET AREA CALC. ON 21'ST FL.			
UNIT-NO :- (210/LL) & (210/LU)			
(A) 3.15 X 6.04 =	19.03		
(B) 6.06 X 5.32 =	32.24		
(C) 1.41 X 3.76 =	5.30		
(D) 9.91 X 2.08 =	20.61		
(E) 10.40 X 5.65 =	58.76		
(F) 2.43 X 3.15 =	7.65		
(G) 10.27 X 2.73 =	28.04		
(H) 1.41 X 1.60 =	2.26		
TOTAL =	173.89		
(BAL) 1.41 X 10.42 =	14.69		
(WASH) 2.43 X 2.50 =	6.07		

RERA CARPET AREA CALC. ON 22'ND FL.			
UNIT-NO :- (210/LL) & (210/LU)			
(A) 2.20 X 3.46 =	7.61		
(B) 2.24 X 3.77 =	8.44		
(C) 4.41 X 1.10 =	4.85		
(D) 5.63 X 2.06 =	11.60		
(E) 11.75 X 3.73 =	43.83		
(F) 12.35 X 1.50 =	18.53		
TOTAL =	94.86		
TERRACE AREA AT ONLY 22'ND FLOOR			
(1) 4.18 X 3.46 =	14.46		
(2) 6.02 X 6.83 =	41.12		
TOTAL =	55.58		

RERA CARPET AREA CALC. ON 22'ND FL.			
UNIT-NO :- (210/LU) & (210/UU)			
(A) 3.15 X 0.62 =	1.95		
(B) 3.25 X 2.39 =	7.77		
(C) 7.37 X 3.66 =	26.97		
(D) 3.35 X 1.19 =	3.99		
(E) 2.23 X 3.81 =	8.50		
(F) 4.32 X 8.38 =	36.20		
(G) 2.65 X 1.09 =	2.89		
(H) 2.55 X 1.03 =	2.63		
(I) 5.94 X 1.82 =	10.81		
(J) 1.53 X 1.48 =	2.26		
TOTAL =	103.97		
(BAL) 1.45 X 8.46 =	12.27		
TERRACE AREA AT ONLY 22'ND FLOOR			
(1) 5.87 X 8.46 =	49.66		
(2) 5.96 X 1.63 =	9.71		
(3) 1.41 X 1.95 =	2.75		
(4) 2.42 X 3.41 =	8.25		
TOTAL =	70.37		

આથી સોગંદ કરી જણાવું છું કે ઉપરોક્ત હકીકત સાચી છે.
સાક્ષરોએ(સોગંદ) કરી જણાવ્યું કે ઉપરોક્ત હકીકત સાચી છે.
મારી સમક્ષ સોગંદ કરી જણાવ્યું કે ઉપરોક્ત હકીકત સાચી છે.

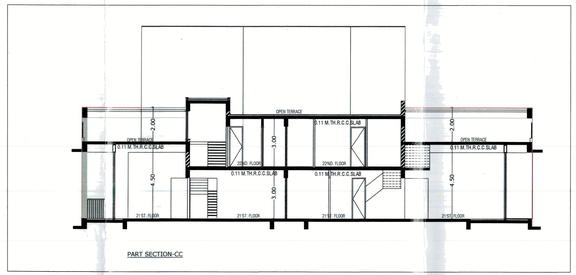

PART SECTION-CC

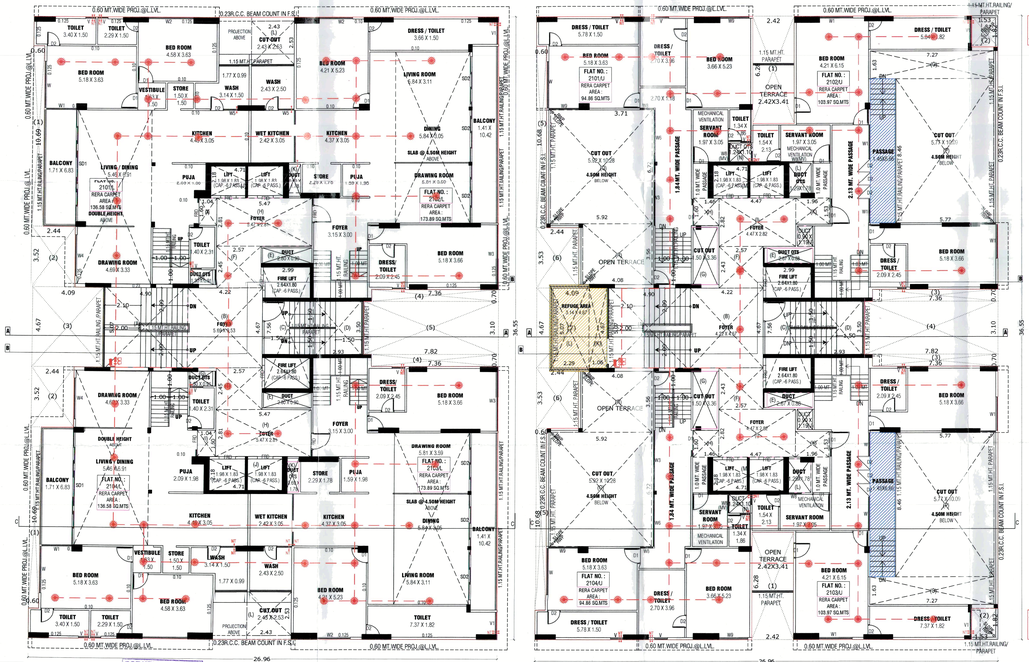

21'ST FLOOR PLAN

22'ND FLOOR PLAN

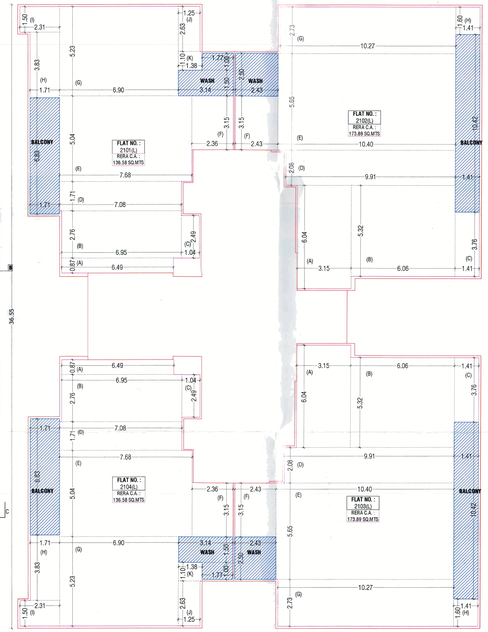

RERA CARPET PLAN ON 21'TH FLOOR

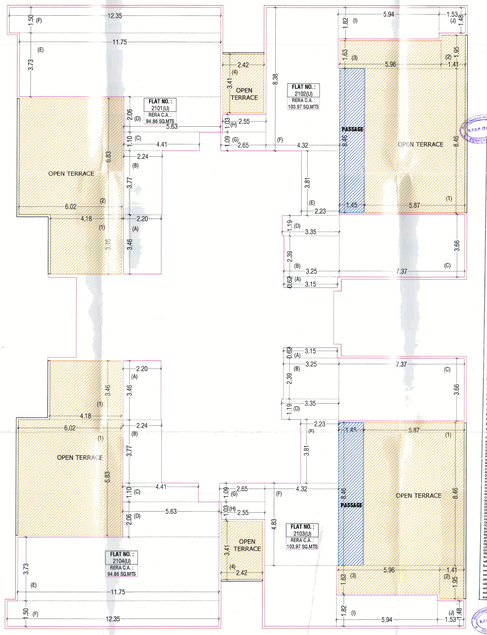

RERA CARPET PLAN ON 22'ND FLOOR

DRAWING SHOWN HEREIN IS SUBMITTED WITH CONSENT ON THAT APPLICANT AND ARCHITECT ONLY AND NOT TO BE USED FOR ANY OTHER PURPOSE WITHOUT OUR WRITTEN PERMISSION.
FURTHER APPROVAL IS GIVEN ACCORDING TO MUNICIPAL CORPORATION OFFICE ORDER NO. 1/1/1/

OPEN TERRACE PLAN WITH STAIR CABIN , LMR & OHWT

PLAN SHOWING PROPOSED COMMERCIAL+RESIDENCE BUILDING ON F.P. NO. : 181 OF T.P.S. NO. 301 (BHADAJ-HEBATPUR-SHILAJ)DRAFT SECTIONED { REVENUE BLOCK NO. 93/A (O.P. NO. : 181) OF MOJE VILLAGE :- HEBATPUR , TALUKA :- GHATLODIYA , DISTRICT :- AHMEDABAD}

SCALE - 1CM =1MTS.

ZONE :- AS PER RDP 2022 SPECIAL PLAN DEVELOPMENT (SPD) (SCIENCE CITY AREA) AS PER CGDCR TABLE NO. : 6.2 SR. NO. : 36

USE :- COMMERCIAL (MERCENTILE-1) +RESIDENCE(DWELLING-3) MIX

SCHEDULE OF OPENING

DOOR	WINDOWS	VENTILATION
FRD = 1.05 X 2.13 SD = 3.00 X 2.44 D1 = 0.91 X 2.44 D2 = 0.76 X 2.13 SD1 = 6.66 X 2.44	W = 2.70 X 1.83 W1 = 1.96 X 1.83 W2 = 2.60 X 1.83 W3 = 3.51 X 1.83 W4 = 2.40 X 1.83 W5 = 0.77 X 1.22 W6 = 3.03 X 1.83 W7 = 4.70 X 1.83 W8 = 0.90 X 1.83 W9 = 1.80 X 1.83 W10 = 1.40 X 1.83 ALL WINDOWS ARE WITH SAFETY GRILL	V = 0.60 X 0.60 V1 = 1.30 X 0.60

BUILT UP AREA ON STAIR CABIN	
16.71 X 19.54 X 1 =	326.51 SQ MTS
LESS:	
(1) 4.42 X 2.08 X 2 =	18.39 SQ MTS
(2) 2.93 X 5.94 X 1 =	17.40 SQ MTS
(3) 2.93 X 1.89 X 1 =	5.35 SQ MTS
(4) 1.93 X 4.05 X 1 =	7.82 SQ MTS
(5) 7.57 X 3.88 X 2 =	58.74 SQ MTS
(6) 8.11 X 3.36 X 2 =	54.50 SQ MTS
(7) 1.65 X 4.67 X 1 =	7.71 SQ MTS
TOTAL =	169.91 SQ MTS
326.51 - 169.91 =	156.60 SQ MTS
NET BUILT UP AREA ON STAIR CABIN =	156.60 SQ MTS

BUILT UP AREA ON O.H.WATER TANK & MACHINE ROOM LESS LIFT	
(1) 4.71 X 2.18 X 2 =	20.54 SQ MTS
(2) 3.00 X 2.00 X 2 =	12.00 SQ MTS
(3) 9.27 X 5.13 X 1 =	47.56 SQ MTS
(4) 1.05 X 0.23 X 2 =	0.48 SQ MTS
TOTAL =	80.58 SQ MTS
NET BUILT UP AREA ON O.H.WATER TANK & MACHINE ROOM LESS LIFT =	80.58 SQ MTS

COLOUR NOTE -	RCC STAIR DETAIL
PROPOSED WORK	WIDTH = 2.00 MT. , 1.50 MT.
PROPOSED DRAINAGE	TREAD = 0.30 MT. , 0.30 MT.
	RISER = 0.16 MT. , 0.16 MT.

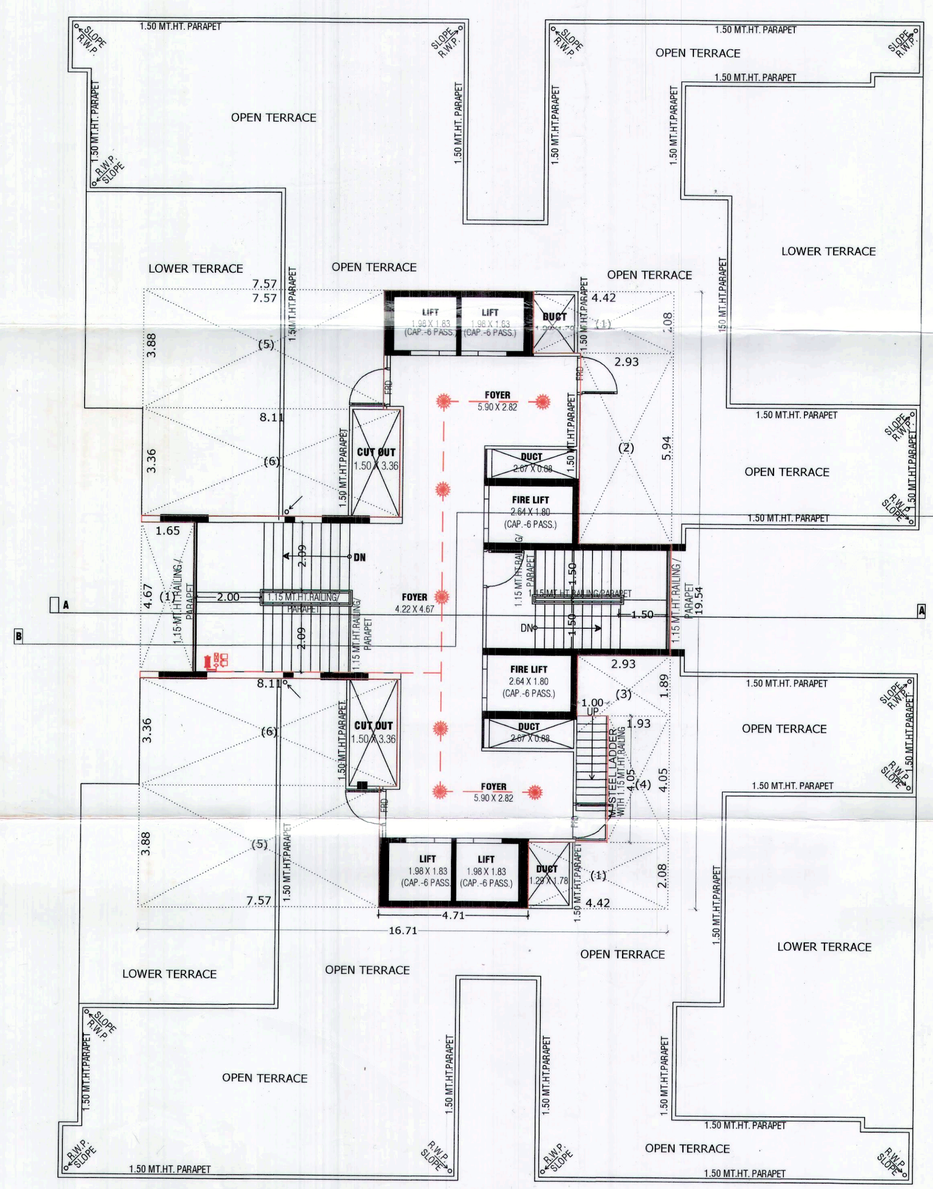

OPEN TERRACE PLAN WITH STAIR CABIN , LMR & OHWT

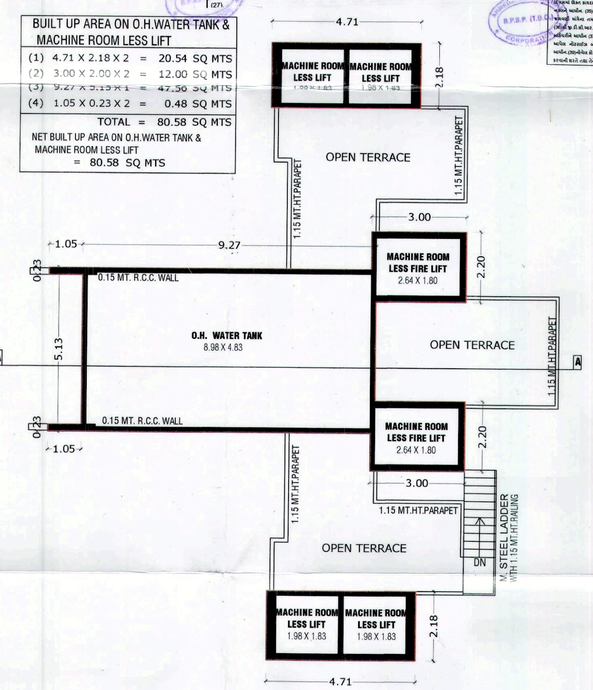

O.H.WATER TANK & MACHINE ROOM LESS LIFT PLAN

SCRUTINIZE COPY
No. 6228/66, Dt. 4/7/2023
T.D.O., B.P.S.P., A.M.C.

For, SNS INFRA BUILDCON LLP
PARTNER

TEJAS R. PATEL
AMC LICENCE NO.:
SOR (GRADE-1): 001SR08032811722
B-304, SHIKSHAPATRI ELEGANCE,
SOLA, AHMEDABAD-380060

OWNER

S.O.R

SNS INFRA BUILDCON LLP
SHARVIL AJAYKUMAR SHRIDHAR
B-1201, SCIENCE CITY ROAD, THE CAPITAL,
OPP. HETARTH PARTY PLOT, SOLA, AHMEDABAD-380060
LICENSE NO.: 001DV14102710899

AARTI M. PATEL
A-1/203, Pushkar Residency, Nr. Raj Nagar,
Narayannagar Road, Paldi, Ahmedabad-380 007.
AMC REG. NO : 001CW29032800902

DEVELOPER

C.O.W

GEET P. SHAH
501, 5th Floor, Vrundavan Square,
Nr. Shell Petrol Pump, A.E.C. Cross Road,
Naranpura, Ahmedabad - 380013.
Corp/License No. 001EHH17102610418

NITAT VATSAL PATEL
STR.ENG.LIC.NO:SD06710807 24(GRADE-I)
D-703, The First, B/h. ITC Hotel,
Judges Bunglow Road,
Vastrapur, Ahmedabad-380015.

ENGINEER.

STRUC. ENG.

AUTHORITY

T.D. Sub Inspector(B.P.S.P.) | T.D. Inspector (B.P.S.P.) | Asst. T.D.O. (B.P.S.P.)

Ahmedabad Municipal Corporation

Case No. : BHNTI/NWZ/020223/CGDCRV/A6894/R0/M1 Zone: NORTH WEST

Plan Approved as per terms and condition mentioned in the Commencement Certificate

Raja Chitthi Number : 08581/020223/A6894/R0/M1

Date : 05/07/2023

(1)THIS DEVELOPMENT PERMISSION IS GRANTED WITH CONDITION THAT APPLICANT AND ENGG.(ARCH.)WILL OBEY AS PER ALL BONDS AND AFFIDAVITS PRODUCED BY APPLICANT AND ENGG./ARCH.

(2)THIS APPROVAL IS GIVEN ACCORDING TO MUNICIPAL COMMISSIONER OFFICE ORDER DATED 02/07/05 AND OFFICE ORDER NO.42,DT.-13/06/06.

(3)THIS DEVELOPMENT PERMISSION IS GRANTED UNDER C.G.D.C.R.-2017 AS PER LETTER NO. GH/V/201 OF 2017/EDB-102016-3629-L, DATED:- 12/10/2017 AND LETTER NO. GH/V/31 OF 2018/EDB-102016-3629-L, DATED:- 31/03/2018 AND LETTER NO. GH/V/105 OF 2018/EDB-102016-3629-L, DATED:- 23/04/2018 AND LETTER NO: GH/V/45 OF 2018/EDB-102016-3629-L, DATED:-23/04/2018 AND LETTER NO: GH/V/107/EDB-102016-3629-L, DATED:- 23/04/2018 AND LETTER NO: GH/V/143 OF 2019/EDB-102016-3629-L, DATED:- 20/12/2017, AND LETTER NO:- GH/V/143 OF 2019/EDB-102016-3629-L, DATED:-11/11/2020 DATED:-31/02/019 AND LETTER NO:- GH/V/ 143 OF 2020/EDB-102016-3629-L, DATED:-11/11/2020 OF URBAN DEVELOPMENT AND URBAN HOUSING DEPARTMENT, GOVT. OF GUJARAT.

(4)RAIN WATER STORAGE TANK SHALL BE PROVIDE AS PER CGDCR-2017 CLAUSE NO. 17.2

(5)OWNER-APPLICANT-DEVELOPER SHALL HAVE TO PROVIDE BARRICADE OF STEEL-SHEET/GI/TIN-SHEETS OF SUFFICIENT HEIGHT (NOT LESS THAN 3.00MT.) DURING CONSTRUCTION/DEMOLITION ACTIVITY, AT ALL EDGES OF PLOT FOR SAFETY PURPOSE.

(6)THIS DEVELOPMENT PERMISSION IS GIVEN FOR IN "SPECIAL PLANNED DEVELOPMENT ZONE" (SPZ) (AS SHOWN IN PLAN) FOR RESIDENTIAL AND COMMERCIAL BUILDING WITHIN HEIGHT OF 70.00 MT. IS GRANTED AS PER THE ORDER/APPROVAL GIVEN BY MUNICIPAL COMMISSIONER ON DT.07/05/2023.

(7)THIS CASE HAS BEEN SCRUTINIZED AND APPROVED BY BUILDING PLAN SCRUTINY POOL ON DT.-07/05/2023.

(8)APPLICANT/OWNER/ ARCHITECT/ENGINEER/STRUCTURE ENGINEER/CLERK OF WORKS (SITE SUPERVISOR) ARE SOLE RESPONSIBLE FOR ANY CASUALTY OR DAMAGE TO THE SURROUNDING PROPERTY DURING THE EXCAVATION/CONSTRUCTION OF THE CELLAR. AND INSTEAD OF EXCAVATION IN ONE STRETCH, CONSTRUCTION OF THE CELLAR WILL HAVE TO BE DONE BY PHASE WISE EXCAVATION PROVIDING PROTECTIVE SUPPORT (SHORING/STRUTTING), AND FOR THE SAFETY OF THE ADJOINING PROPERTIES DURING EXCAVATION/CONSTRUCTION. THE NECESSARY ARRANGEMENTS WILL HAVE TO BE MADE BY THE STRUCTURAL ENGINEER/ENGINEER/CLERK OF WORK (SITE SUPERVISOR) FOR CONTINUOUS SUPERVISION AND IF REQUIRED URGENT ACTIVITY IN THIS ARRANGEMENT WILL HAVE TO BE MADE FOR THE SAFETY, AND AS PER THE NOTARIZED UNDERTAKING/AFFIDAVIT GIVEN BY THE OWNER / DEVELOPERS / ARCHITECT / ENGINEER / STRUCTURAL ENGINEER /CLERK OF WORKS, THE COMMENCEMENT CERTIFICATE (RAJACHITTHI) WILL BE SUSPENDED/REVOKED WITH IMMEDIATE EFFECT, IF THE CONSTRUCTION / EXCAVATION / DEMOLITION WORK IS BEING DONE WITHOUT PROPER PRECAUTIONS TO ENSURE SAFETY.

(9)PROVISION FOR SUMP/PUMP OF SUFFICIENT CAPACITY WITH CATCHPIT, AT EACH LEVELS OF BASEMENT/CELLER AT SITE SHALL BE PROVIDED AND MEASURES SHOULD BE TAKEN TO KEPT IT PERMANENTLY OPERATIONAL TO PREVENT FLOODING OF BASEMENT/CELLER AND TO KEEP IT DRY.

(10)THIS PERMISSION IS SUBJECT TO OTHER TERMS/CONDITIONS SPECIFIED IN BOND GIVEN BY APPLICANT FOR DEVELOPMENT IN DRAFT T.P.SCHEME AREA.

(11)THIS DEVELOPMENT PERMISSION IS GRANTED SUBJECT TO RELAVENT TERMS AND CONDITIONS SPECIFIED IN OPINION GIVEN BY T.P.O. UNIT-1, DATED:- 23/02/2022, CONDITIONS SPECIFIED IN OPINION GIVEN BY T.P.O. UNIT-1, DATED:- 23/02/2022, REF.NO.TPS NO.301/(BHA-SHI)CASE NO.90/6/11, AND SUBJECT TO CONDITION THAT OWNER HAS TO OBEY TO THE BOND (IN CONTEXT TO T.P.O. OPINION).

(12)THIS PERMISSION IS GIVEN ON THE BASIS OF KABJA KARAR OPINION GIVEN BY ASSI. ESTATE OFFICER (NWZ) REF NO.3411, DT.13/07/2022.

(13)THIS PERMISSION IS GIVEN ON THE BASIS OF OPINION FOR NET DEMAND (BETTERMENT CHARGES) GIVEN BY ASSI. CITY PLANNER, CITY PLANNING DEPT. IN LETTER NO.:-CPD/A.M.C/GENERAL/OP-285, ON DT.:-02/06/2022

(14)THIS PERMISSION IS GIVEN ON THE BASIS OF OPINION FOR PROPERTY TAX GIVEN BY PROPERTY TAX DEPT. VIDE LETTER NO.:- CPD DT.21/06/2022.
DIVISIONAL SUPERINTENDENT (PROPERTY TAX DEPT.)

(15)THIS PERMISSION IS GRANTED AS PER THE N.O.C. OF AIRPORT AUTHORITY OF INDIA ON DTD.06/07/2022, REF.NOC ID NO.AHMEWEST/B/0702222/680930, AND ALL TERMS AND CONDITIONS MENTION IN ORDER WILL BE APPLICABLE AND BINDING TO OWNER/APPLICANT.

(16)THIS PERMISSION IS GRANTED SUBJECT TO RELAVENT TERMS AND CONDITIONS MENTIONED IN OPINION GIVEN BY FIRE DEPARTMENT ON DT.19/08/2022(OPINION/541908/2022). MENTIONED IN OPINION GIVEN BY FIRE DEPARTMENT ON DT.19/08/2022(OPINION/541908/2022). FIRE NOC, FROM THIS OFFICER WILL BE OBTAIN AND FIRE PROTECTION CONSULTANT WILL BE APPOINTED BY OWNER/APPLICANT BEFORE APPLYING FOR B.U. PERMISSION AND AUTHORIZED UNDER TAKING GIVEN BY OWNER/APPLICANT, ALL TERMS AND CONDITION AND AUTHORIZED UNDER TAKING GIVEN BY OWNER/APPLICANT, ALL TERMS AND CONDITION MENTION IN NOTERIZED UNDER TAKING WILL BE APPLICABLE AND BINDING TO OWNER/APPLICANT.

(17)AS PER THE PROVISION OF REAL ESTATE (REGULATION AND DEVELOPMENT) ACT-2016, NO DEVELOPERS(PROMOTERS) WILL MAKE ADVERTZEMENT FOR SALE, MARKETING, NO DEVELOPERS(PROMOTERS) WILL MAKE ADVERTZEMENT FOR SALE, MARKETING, BOOKING OR OFFER FOR REAL ESTATE PROJECT LIKE PLOT, APARTMENT OR BUILDING OR PART OF THEIR, UNTIL THE REGISTRATION IS DONE IN THE REAL ESTATE REGULATORY AUTHORITY(RERA) OFFICE.

(18)THIS DEVELOPMENT PERMISSION HAS BEEN GRANTED AS PROVIDED IN NOTIFICATION NO: EDB/1172018/3784/L, DTD.26/04/2018, DTD.25/09/2018, NOTIFICATION NO: PRCH/102018/7198/L, DTD.15/10/2018 OF URBAN DEVELOPMENT AND URBAN HOUSING DEPARTMENT,GOVERNMENT OF GUJARAT, AND DIRECTIONS ISSUED BY COMPETENT AUTHORITY FROM TIME TO TIME.UNDER PROVISION OF COMPREHENSIVE GENERAL DEVELOPMENT CONTROL REGULATIONS-2017.

(19)(a) EVERY WATER CLOSETS OR TOILET,IT SHALL BE MANDATORY TO PROVIDE DOUBLE BUTTON CISTERN (DUAL FLUSH TANK).

(20)APPLICANT SHALL HAVE TO MAKE PROVISION FOR ROOF TOP SOLAR ENERGY INSTALLATION AND GENERATION AS PER CL-17.5.1 OF CGDCR-2017 AND NOTERIZED UNDER TAKING GIVEN BY OWNER/APPLICANT AND ALL TERMS AND CONDITION MENTION IN ORDER WILL BE APPLICABLE AND BINDING TO OWNER/APPLICANT.

(21)ALL RELAVANT TERMS AND CONDITIONS MENTIONED IN N.A. PERMISSION ON DT.:-03/02/2021, ORDER NO.:-320/5971/7/2020/CNH/, GIVEN BY DISTRICT COLLECTOR (AHMEDABAD). IT IS SUMITTED BY OWNER-APPLICANT'S.

(22)PERMANENT PROVISION ON THE SITE FOR WASHING AND CLEANING OF TYRE/WHEEL OF THE VEHICLES/DUMPER/EQUIPMENTS COMING AND GOING ON THE PUBLIC ROAD. OTHERWISE LEGAL ACTIONS WILL BE TAKEN AND OWNER/APPLICANT AND DEVELOPER WILL BE SOLELY RESPONSIBLE FOR ANY DAMAGE OR SPOIL OF PUBLIC ROAD.

(23)THIS DEVELOPMENT PERMISSION IS GIVEN ON THE CONDITION THAT OWNER/APPLICANTS HAVE TO PROVIDE TEMPORARY RESIDENTIAL ACCOMODATION FOR SKILLED/UNSKILLED CONSTRUCTION LABOURS IN THEIR PREMISES WITH PROPER SANITATION FACILITY. PUBLIC SPACE/ROAD WILL NOT BE ENCHROACHED FOR THE SAME IN ANY CASE AS PER OWNER/APPLICANTS SUBMIT THE NOTERISED UNDERTAKING FOR THE SAME.

(24)THE DEVELOPMENT PERMISSION IS GIVEN ON THE BASIS OF NOTERISED UNDERTAKING BY OWNER/ APPLICANT AND DEVELOPERS FOR THE RIGHTS TO DEVELOP AND CONSTRUCTION ON THESE SAID LAND BY DEVELOPMENT AGREEMENT AND BINDING AND APPLICABLE TO BOTH PARTIES.

(25)(A) TOTAL PARKING AREA SHOWN IN APPROVED PLAN MUST BE MAINTAINED.(B) PARKING AREA MUST BE RETAINED AS EFFECTIVE PARKING SPACE AND SHALL BE MAINTAINED WITH LIGHT AND VENTILATION SYSTEM.(C) IF MISUSE OF PARKING SPACE IS NOTICED,THE USE OF THE ENTIRE BUILDING SHALL BE DISCONTINUED BY THE COMPETENT AUTHORITY. BUILDING USE SHALL BE PERMITTED ONLY AFTER THE REQUIRED PARKING SPACES ARE PROVIDED.PENALTY SHALL BE LEVIED CONSIDERING THE PERIOD OF MISUSE AS PER PARKING SPACE AND BENEFIT DERIVED OUT OF MISUSE AS DECIDED BY COMPETENT AUTHORITY FROM TIME TO TIME AND ALL ABOVE TERMS AND CONDITIONS MENTIONED WILL BE APPLICABLE AND BINDING TO ALL CONCERN PERSONS

(26)(A) TERMS AND CONDITIONS AS MENTIONED IN ENVIRONMENT CLEARANCE CERTIFICATE NO:- SEIAA/ GUJ/ EC/ Bld/ 7290/2023, DATED:- 31/01/2023 (ISSUED (FOR 25097.86 SQ MT. BUILT UP AREA) BY STATE LEVEL ENVIRONMENT IMPACT ASSESMENT AUTHORITY), WILL BE APPLICABLE AND BINDING TO THE OWNER -APPLICANT.

(27)

21) C.G.D.C.R.-17 મુજબની શરતોને આધીન આગ અને જીવન સલામતી અંગેનું ના-વાંધા પ્રમાણપત્ર મેળવવાની જવાબદારી અરજદાર/માલિક તથા એન્જીનીયર્સ તથા આર્કીટેક્ટની રહેશે.

22) C.G.D.C.R.-17 મુજબની શરતોને આધીન અગ્નિશામક સાધનો મકાનમાં ફીટ કરવાની જવાબદારી અરજદાર/માલિક તથા એન્જીનીયર્સ તથા આર્કીટેક્ટની રહેશે.

23) C.G.D.C.R.-17 મુજબની શરતોને આધીન અગ્નિશામક સાધનો મકાનમાં ફીટ કરવાની જવાબદારી અરજદાર/માલિક તથા એન્જીનીયર્સ તથા આર્કીટેક્ટની રહેશે.

24) C.G.D.C.R.-17 મુજબની શરતોને આધીન અગ્નિશામક સાધનો મકાનમાં ફીટ કરવાની જવાબદારી અરજદાર/માલિક તથા એન્જીનીયર્સ તથા આર્કીટેક્ટની રહેશે.

25) C.G.D.C.R.-17 મુજબની શરતોને આધીન અગ્નિશામક સાધનો મકાનમાં ફીટ કરવાની જવાબદારી અરજદાર/માલિક તથા એન્જીનીયર્સ તથા આર્કીટેક્ટની રહેશે.

26) C.G.D.C.R.-17 મુજબની શરતોને આધીન અગ્નિશામક સાધનો મકાનમાં ફીટ કરવાની જવાબદારી અરજદાર/માલિક તથા એન્જીનીયર્સ તથા આર્કીટેક્ટની રહેશે.

27) C.G.D.C.R.-17 મુજબની શરતોને આધીન અગ્નિશામક સાધનો મકાનમાં ફીટ કરવાની જવાબદારી અરજદાર/માલિક તથા એન્જીનીયર્સ તથા આર્કીટેક્ટની રહેશે.

પુનઃવપરાશ માટેનું પ્રવાહ શુદ્ધ થયેલાનો કામનો અમદાવાદ મ્યુનિસિપલ કોર્પોરેશન ને સોંપવા અંગેના કામના કરાર કરી આપવા બંધનકાર્ય રહેશે. ઉપરાંત અન્વયે ના પરીક્ષ કામના અમદાવાદ મ્યુનિસિપલ કોર્પોરેશન નું નામ કામના કરવા બાબતે અંગેના બાંધકામ રહેશે.

B.P.S.P. (T.D.O.) AHMEDABAD MUNICIPAL CORPORATION