PRODUCED BY AN AUTODESK EDUCATIONAL PRODUCT

PROPOSED BUILT UP AREA STATEMENT :

BLDG. TYPE	BLDG DESCRIPTION	NO. OF FLOORS	BUILT UP AREA INCLUDING STAIRCASE TYPICAL FLOOR	TOTAL BUILT UP AREA (IN SQ.M.)
A	BASEMENT + BASE.2+PODI.1+ PODI.2+STILT+ 24TH FLOOR	STILT FLOOR	72.50 X 1 = 72.50	
		1ST TO 4TH, 6TH , 7TH 9TH TO 12TH, 14TH TO 17TH 19TH TO 22ND & 24TH	546.12 X 19 = 10376.28	
		REFUGE FLOORS 5TH, 8TH, 13TH, 18TH, 23RD	463.86 X 5 = 2319.30	12768.08 SQ.M.
B	BASEMENT+ BASE.2+PODI.1+ PODI.2+STILT+ 23RD FLOOR	STILT FLOOR	72.06 X 1 = 72.06	
		1ST TO 4TH, 6TH , 7TH 9TH TO 12TH, 14TH TO 17TH 19TH TO 22ND	568.73 X 18 = 10093.14	
		REFUGE FLOORS 5TH,8TH,13TH,18TH,23RD	491.38 X 5 = 2456.90	12622.10 SQ.M.
C	BASEMENT+ BASE.2+PODI.1+ PODI.2+STILT+ 23RD FLOOR	STILT FLOOR	72.71 X 1 = 72.71	
		1ST TO 4TH, 6TH , 7TH 9TH TO 12TH, 14TH TO 17TH 19TH TO 22ND	547.92 X 19 = 9860.76	
		REFUGE FLOORS 5TH, 8TH, 13TH, 18TH, 23RD	462.46 X 5 = 2312.30	12245.77 SQ.M.
D	BASEMENT1+ BASE.2+PODI.1+ PODI.2+STILT+ 23RD FLOOR	STILT FLOOR	66.97 X 1 = 66.97	
		1ST TO 4TH, 6TH TO 7TH 9TH TO 12TH, 14TH TO 17TH 19TH TO 22ND	521.27 X 18 = 9382.86	
		REFUGE FLOORS 5TH, 8TH, 13TH, 18TH & 23RD	398.79 X 5 = 1993.95	11443.78 SQ.M.
E	BASEMENT1+ BASE.2+PODI.1+ PODI.2+STILT+ 23RD FLOOR	STILT FLOOR	66.97 X 1 = 66.97	
		1ST TO 4TH, 6TH TO 7TH 9TH TO 12TH, 14TH TO 17TH 19TH TO 22ND	528.01 X 18 = 9504.18	
		REFUGE FLOORS 5TH,8TH,13TH,18TH & 23RD	405.85 X 5 = 2029.25	11600.40 SQ.M.
F	BASEMENT1+ BASE.2+PODI.1+ PODI.2+STILT+ 23RD FLOOR	STILT FLOOR	72.71 X 1 = 72.71	
		1ST TO 4TH, 6TH , 7TH 9TH TO 12TH, 14TH TO 17TH 19TH TO 22ND	547.92 X 18 = 9860.76	
		REFUGE FLOORS 5TH,8TH,13TH,18TH,23RD	462.46 X 5 = 2312.30	12245.77 SQ.M.
G	BASEMENT1+ BASE.2+PODI.1+ PODI.2+STILT+ 23RD FLOOR	STILT FLOOR	72.06 X 1 = 72.06	
		1ST TO 4TH, 6TH , 7TH 9TH TO 12TH, 14TH TO 17TH 19TH TO 22ND	568.73 X 18 = 10093.14	
		REFUGE FLOORS 5TH,8TH,13TH,18TH,23RD	491.38 X 5 = 2456.90	12622.10 SQ.M.
H	BASEMENT1+ BASE.2+PODI.1+ PODI.2+STILT+ 23RD FLOOR	STILT FLOOR	66.41 X 1 = 66.41	
		1ST TO 4TH, 6TH ,7TH 9TH TO 12TH, 14TH TO 17TH 19TH TO 22ND	459.10 X 18 = 8263.80	
		REFUGE FLOORS 5TH, 8TH, 13TH,18TH, 23RD	369.81 X 5 = 1849.05	10179.26 SQ.M.
PROPOSED RESIDENTIAL BUILT UP AREA (A)				95727.26 SQ.M.
PROPOSED COMMERCIAL BUILT UP AREA (B)				1713.35 SQ.M.
PROPOSED TEMPORARY STRUCTURE BUILT UP AREA (C)				208.00 SQ.M.
TOTAL PROPOSED BUILT UP AREA (A + B + C)				97648.61 SQ.M.

M.M.R.D.A. PROPOSED BUILT UP AREA STATEMENT :

BLDG. TYPE	BLDG DESCRIPTION	NO. OF FLOORS	BUILT UP AREA TYPICAL FLOOR	TOTAL BUILT UP AREA
1	GR. PT.+ STILT 24TH FLOORS	GROUND (COMMERCIAL - SHOP)	273.26 X 1 = 273.26	
		1ST FLOOR	547.97 X 1 = 547.97	
		2ND TO 24TH	791.20 X 23 = 18197.60	19018.83 SQ.M.
2	GR. PT.+ STILT 23 + 24TH (PART) FLOORS	1ST FLOOR	407.47 X 1 = 407.47	
		1ST TO 23RD	590.83 X 22 = 12778.26	
		24TH (PART) FLOOR	356.27 X 1 = 356.27	13542.00 SQ.M.
TOTAL PROPOSED BUILT UP AREA				32560.83 SQ.M.

PROPOSED TENEMENT STATEMENT :

NO. BLDG	TENEMENT LESS THAN 35 sq.m.	TENEMENT 35 TO 50 sq.m	TENEMENT 50 TO 75 sq.m	ABOVE 75 sq.m.	TOTAL
1	1035	--	--	--	1035 NO.
2	769	--	--	--	769 NO.
A	--	--	72	67	139 NO.
B	--	--	64	69	133 NO.
C	--	--	69	64	133 NO.
D	--	--	--	67	67 NO.
E	--	--	--	67	67 NO.
F	--	--	69	64	133 NO.
G	--	--	64	69	133 NO.
H	--	--	69	41	110 NO.
TOTAL	1804 NO.		407 NO.	548 NO.	2759 NO.

PARKING AREA STATEMENT SALE BUILDING

DESCRIPTION	NOS. OF FLAT	UNIT	PARKING REQD.
LESS THAN 35 SQ.M.	NIL	NIL	NIL
35 TO 50 SQ.M.. FLATS	NIL	1 PARK / 2 FLAT	NIL
50 TO 75 SQ.M.. FLATS	407 NOS.	1 PARK / 1 FLAT	407 NOS
ABOVE 75 SQ.M..	548 NOS	2 PARK / 1 FLAT	1096 NOS
TOTAL	955 NOS		1503 NOS
10% VISITORS			150 NOS
TOTAL 4WHEELER PARKING REQUIRED FOR DEVELOPER SALE BLDG. (RES)			1653 NOS
COMMERCIAL AREA = 1713.35 SQ.M. 1713.35 / 25 = 68 NOS.			68 NOS.
TOTAL 4WHEELER PARKING REQUIRED 1653 + 68 =			1722 NOS

2 WHEELER PARKING REQUIREMENT

(1 FLAT 1PARK) TOTAL NO. OF FLAT= 955 NOS.	955 NOS.
COMMERCIAL AREA (SALE-1713.35) = 1713.35 / 20 = 86 NOS.	86 NOS.
TOTAL 2WHEELER PARKING REQUIRED (955+86)= 1041	1041 NOS

PARKING AREA STATEMENT RENTAL BUILDING

DESCRIPTION	NOS. OF FLAT	UNIT	PARKING REQD.
LESS THAN 35 SQ.M.	1035 NOS	NIL	NIL
35 TO 50 SQ.M.. FLATS	NIL	1 PARK / 2 FLAT	NIL
50 TO 75 SQ.M.. FLATS	NIL	1 PARK / 1 FLAT	NIL
ABOVE 75 SQ.M..	NIL	2 PARK / 1 FLAT	NIL
TOTAL	1035 NOS		NIL
10% VISITORS			NIL
TOTAL 4WHEELER PARKING REQUIRED FOR RENTAL BUILDING (RESI.)			NIL
COMMERCIAL AREA = 273.26 SQ.M. 273.26 / 25 = 11 NOS.			11 NOS.
TOTAL 4WHEELER PARKING REQUIRED FOR RENTAL BUILDINGS			11 NOS.

2 WHEELER PARKING REQUIREMENT

(1 FLAT 1PARK) TOTAL NO. OF FLAT= 1035 NOS.	1035 NOS.
COMMERCIAL AREA (273.26) = 273.26 / 20 = 14 NOS.	14 NOS.
TOTAL 2WHEELER PARKING REQUIRED (1035+14)= 1049	1049 NOS

BASEMENT AREA CALCULATION

1ST BASEMENT	16409.13 SQ.M.
2ND BASEMENT	16409.13 SQ.M.
TOTAL	32818.26 SQ.M.

PODIUM AREA CALCULATION

GROUND FLOOR	13783.31 SQ.M.
1ST PODIUM	12570.79 SQ.M.
2ND PODIUM	14913.39 SQ.M.
TOTAL	41267.49 SQ.M.

PROPOSED PARKING FOR RENTAL BUILDINGS :

BUILDING	FLOOR	4 WHEELERS	2 WHEELERS
1	STILT	11 NO	224 NO
2	STILT	----	330 NO
OPEN		----	1295 NO
TOTAL		11 NO	1859 NO

PROPOSED PARKING SALE BUILDINGS :

FLOOR	4 WHEELER PODIUM SINGLE	PODIUM STACKED	OPEN SINGLE	OPEN STACKED	2 WHEELER
2ND BASEMENT	130	268	----	----	258
1ST BASEMENT	67	479	----	----	265
GROUND FLOOR	349	----	----	----	265
1ST PODIUM	270	----	----	----	97
2ND PODIUM	324	----	----	----	219
STILT FLOOR	----	----	----	----	----
TOTAL	1170	875			1046
		2052			

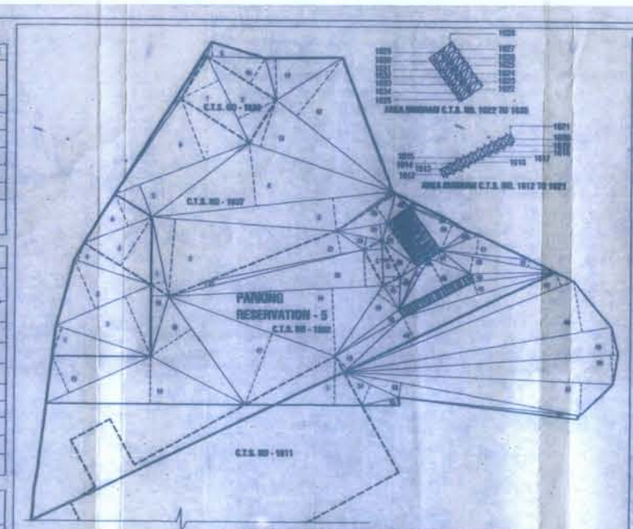

AREA DIAGRAM OF RELOCATED PARKING RESERVATION
SCALE-1:1000

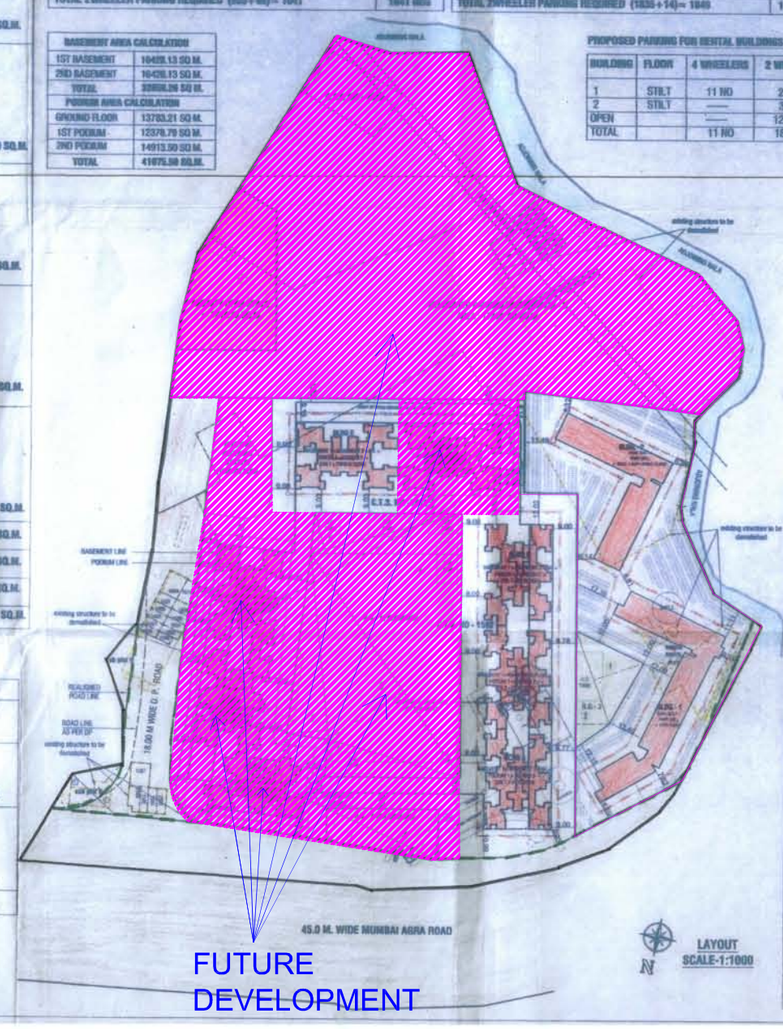

AREA DIAGRAM OF AMENITY PLOT
SCALE-1:1000

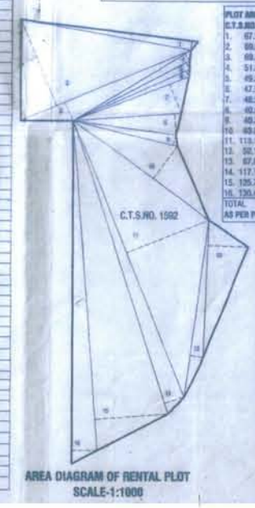

AREA DIAGRAM OF RENTAL PLOT
SCALE-1:1000

R.G. CALCULATION :
ELEVATED R.G. 1 :
1. 51.51 X 14.14 X 0.50 = 364.18
2. 71.36 X 15.56 X 0.50 = 555.34
3. 102.39 X 33.33 X 0.50 = 1703.33
4. 100.65 X 56.72 X 0.50 = 2854.43
5. 58.78 X 14.46 X 0.50 = 425.86
TOTAL = 5903.14 SQ.M.
AS PER POLYLINE = 5905.57 SQ.M

R.G. 2 : (GROUND LEVEL)
1. 45.05 X 11.18 X 0.5 = 252.06
2. 45.05 X 17.60 X 0.5 = 396.44
3. 18.61 X 3.00 X 0.5 = 16.31
AREA OF R.G. 2 = 658.80
AS PER POLYLINE = 658.79

5905.57 + 658.79 = 6565.33 SQ.M.
TOTLA RG AREA PROVIDED = 6565.33 SQ.M.

REQUIRED R.G. AREA FOR MMRDA DEVELOPER PLOT
5 % OF 24424.92 = 1955.87 SQ.M.
RG AREA PROVIDED = 6565.33 SQ.M.

REQUIRED R.G. AREA ON GROUND
= 1955.87 X 33% = 644.71 SQ.M.
R.G. AREA PROVIDED ON GROUND = 658.76 SQ.M.

AMENITY AREA CALCULATION :
C.T.S NO-1592
1. 37.61 X 11.39 X 0.5 = 214.19
2. 39.04 X 24.85 X 0.5 = 485.07
3. 39.04 X 20.26 X 0.5 = 395.49
4. 30.57 X 7.21 X 0.5 = 110.26
AREA OF AMENITY = 1204.91
AS PER POLYLINE = 1204.91 (1)

C.T.S NO-1937
1. 30.02 X 21.91 X 0.5 = 328.87
2. 27.37 X 13.15 X 0.5 = 179.86
AREA OF AMENITY = 508.83
AS PER POLYLINE = 509.32 (2)

1+2 (1204.91+509.32) = 1714.23 SQ.M.
TOTAL AMENITY AREA = 1714.23 SQ.M.

REQUIRED AMENITY SPACE
5 % OF 34274.98 = 1713.75 SQ.M.
AMENITY AREA PROVIDED = 1714.23 SQ.M.

PLOT AREA CALCULATION

BLDG.	C.T.S.NO.	AS PER P.R.CARDS	AS PER POLYLINE	AREA UNDER 45M WIDE D.P ROAD	AREA UNDER 18.M. WIDE D.P ROAD	PARKING RESERVATION - 5	R. ZONE	SUB PLOT B	SUB PLOT C
1	1592	44061.87	40212.00	3606.62	1795.05	10112.04	25696.60	246.93	164.34
2	1593	32.10	32.02	—	32.02	—	—	—	—
3	1594	26.84	21.87	—	21.87	—	—	—	—
4	1595	28.54	28.60	—	28.60	—	—	—	—
5	1596	34.93	35.41	—	35.41	—	—	—	—
6	1597	64.06	64.06	—	64.06	—	—	—	—
7	1598	17.01	17.00	—	17.00	—	—	—	—
8	1599	18.72	18.19	—	18.19	—	—	—	—
9	1600	18.54	20.92	—	20.92	—	—	—	—
10	1601	23.21	23.38	—	23.38	—	—	—	—
11	1602	23.23	23.48	—	23.48	—	—	—	—
12	1603	18.54	22.28	—	22.28	—	—	—	—
13	1604	18.54	22.48	—	22.48	—	—	—	—
14	1605	23.21	24.09	—	24.72	—	1.18	—	—
15	1607	23.23	28.15	—	28.14	—	—	—	—
16	1608	18.54	26.93	—	26.91	—	4.67	—	—
17	1609	41.97	65.53	—	65.53	—	—	—	—
18	1610	41.97	52.01	—	38.20	—	23.72	—	—
19	1611	8347.92	8123.14	—	17.79	771.07	8335.28	—	—
20	1612	9.28	9.41	—	—	9.41	—	—	—
21	1613	9.28	9.31	—	—	9.31	—	—	—
22	1614	9.28	9.37	—	—	9.37	—	—	—
23	1615	9.28	9.00	—	—	9.00	—	—	—
24	1616	9.28	10.52	—	—	10.52	—	—	—
25	1617	9.28	9.09	—	—	9.09	—	—	—
26	1618	9.28	9.38	—	—	9.38	—	—	—
27	1619	9.28	9.65	—	—	9.65	—	—	—
28	1620	9.28	10.00	—	—	10.00	—	—	—
30	1621	9.28	10.00	—	—	10.00	—	—	—
31	1622	14.86	15.00	—	—	15.00	—	—	—
32	1623	14.86	14.99	—	—	14.99	—	—	—
33	1624	14.86	16.94	—	—	16.94	—	—	—
34	1625	14.86	14.94	—	—	14.94	—	—	—
35	1626	14.86	15.13	—	—	15.13	—	—	—
36	1627	14.86	15.11	—	—	15.11	—	—	—
37	1628	14.86	15.39	—	—	15.39	—	—	—
38	1629	14.86	15.92	—	—	15.92	—	—	—
39	1630	14.86	15.04	—	—	15.04	—	—	—
40	1631	14.86	15.24	—	—	15.24	—	—	—
41	1632	14.86	15.13	—	—	15.13	—	—	—
43	1634	14.86	14.65	—	—	14.65	—	—	—
44	1635	14.86	15.00	—	—	15.00	—	—	—
45	1636	15.23	15.38	—	—	15.38	—	—	—
46	1637	116.17	116.17	—	—	116.17	—	—	—
47	1639	592.32	611.96	—	—	611.96	—	—	—
48	1640	592.32	649.83	—	—	649.40	—	—	—
TOTAL		57968.29	56176.12	3606.62	2349.61	12210.60	34487.81	246.93	164.34

PLOT AREA CALCULATION OF RENTAL PLOT
C.T.S.NO. 1592

1.	42.55 X	3.44 X	0.50	=	115.50
2.	69.60 X	35.36 X	0.50	=	1231.57
3.	69.60 X	7.65 X	0.50	=	273.18
4.	51.60 X	3.10 X	0.50	=	82.41
5.	49.21 X	2.60 X	0.50	=	69.03
6.	47.55 X	2.55 X	0.50	=	61.14
7.	46.53 X	11.97 X	0.50	=	278.09
8.	40.53 X	6.32 X	0.50	=	128.25
9.	46.53 X	4.37 X	0.50	=	86.03
10.	49.88 X	18.27 X	0.50	=	497.94
11.	113.49 X	35.43 X	0.50	=	1002.78
13.	52.12 X	16.60 X	0.50	=	431.55
15.	67.87 X	5.23 X	0.50	=	177.36
14.	117.16 X	7.00 X	0.50	=	410.07
15.	135.73 X	27.79 X	0.50	=	1340.81
16.	135.62 X	5.35 X	0.50	=	810.37
TOTAL				=	8142.00 SQ.M.
AS PER POLYLINE				=	8140.31 SQ.M

COVERED BUILT UP AREA STATEMENT SALE PLOT :

BLDG.TYPE	BUILT UP AREA (SQ.M.)	BALCONY (SQ.M)	C.S. (SQ.M.)	STAIRCASE (SQ.M.)	REFUGE (SQ.M)	STILT (SQ.M.)	TOTAL BUILT UP AREA (SQ.M.)
BLDG. A - BASE.2 + BASE.1 + GR. + PODI.1 + PODI.2 +STILT+ 1ST TO 24TH	12708.68	1105.32	676.38	—	395.00	455.17	13991.90
BLDG. B - BASE.2 + BASE.1 +GR. + PODI.1 + PODI.2 +STILT+ 1ST TO 23RD	12602.12	1073.91	594.55	—	991.05	491.99	13383.25
BLDG. C - BASE.2 + BASE.1 +GR. + PODI.1 + PODI.2 +STILT+ 1ST TO 23RD	12248.77	1060.88	594.55	—	495.40	477.75	14076.90
BLDG. D - BASE.2 + BASE.1 +GR. + PODI.1 + PODI.2 +STILT+ 1ST TO 23RD	11443.78	1000.03	594.65	—	794.05	454.29	14196.95
BLDG. E - BASE.2 + BASE.1 +GR. + PODI.1 + PODI.2 +STILT+ 1ST TO 23RD	11600.40	1009.97	594.11	—	713.35	491.84	14308.67
BLDG. F - BASE.2 + BASE.1 +GR. + PODI.1 + PODI.2 +STILT+ 1ST TO 23RD	12245.77	1062.06	594.55	—	495.40	477.76	14876.30
BLDG. G - BASE.2 + BASE.1 +GR. + PODI.1 + PODI.2 +STILT+ 1ST TO 23RD	12622.10	1073.91	594.55	—	991.05	491.36	15383.20
BLDG. H - BASE.2 + BASE.1 +GR. + PODI.1 + PODI.2 +STILT+ 1ST TO 23RD	10179.26	877.74	413.57	—	593.65	364.16	13428.98
COMMERCIAL (GR. FLOOR)							1713.35 SQ.M
BASEMENT-2 + BASEMENT-1 +GROUND + 1ST PODIUM + 2ND PODIUM FLOOR							73931.76 SQ.M.
SOCIETY OFFICE & TOILET							21.00 SQ.M.
TEMPORARY STRUCTURE							208.00 SQ.M.
TOTAL PROPOSED COVERED BUILT UP AREA (SALE PLOT)							152351.07 SQ.M. (1)

COVERED BUILT UP AREA STATEMENT RENTAL PLOT :

BLDG. TYPE	BUILT UP AREA (SQ.M.)	STAIRCASE (SQ.M.)	REFUGE (SQ.M)	STILT (SQ.M.)	TOTAL BUILT UP AREA (SQ.M.)
BLDG. 1 - STILT+PODIUM (PT) + 1ST TO 24TH	19019.83	7127.21	934.00	796.93	27917.96
BLDG. 2 - STILT+PODIUM (PT) + 1ST TO 23RD +24TH(PT)	13542.00	5468.63	464.72	735.75	20211.13
SALE NOC					173.00
WELFARE STAFF					174.57
MANAGER'S ROOM					56.54
METER ROOM					43.36
TOTAL PROPOSED COVERED BUILT UP AREA (RENTAL PLOT)					48156.32 SQ.M. (2)
TOTAL PROPOSED COVERED BUILT UP AREA (SALE & RENTAL PLOT)					241025.39 SQ.M. (1+2)

C.T.S.NO. 1910
AREA UNDER PARKING RESERVATION 5
1. 4.55 X 2.32 X 0.50 = 5.27
2. 4.55 X 2.31 X 0.50 = 5.25
TOTAL = 10.52 SQM.
AS PER POLYLINE = 10.52 SQM

C.T.S.NO. 1917
AREA UNDER PARKING RESERVATION 5
1. 4.55 X 2.23 X 0.50 = 5.07
2. 4.55 X 2.19 X 0.50 = 4.99
TOTAL = 9.06 SQM.
AS PER POLYLINE = 9.60 SQM

C.T.S.NO. 1918
AREA UNDER PARKING RESERVATION 5
1. 4.32 X 2.13 X 0.50 = 4.60
2. 4.32 X 2.20 X 0.50 = 4.75
TOTAL = 9.35 SQM.
AS PER POLYLINE = 9.35 SQM

C.T.S.NO. 1919
AREA UNDER PARKING RESERVATION 5
1. 4.55 X 2.20 X 0.50 = 4.82
2. 4.55 X 2.20 X 0.50 = 4.82
TOTAL = 9.64 SQM.
AS PER POLYLINE = 9.65 SQM

C.T.S.NO. 1920
AREA UNDER PARKING RESERVATION 5
1. 4.55 X 2.30 X 0.50 = 5.30
2. 4.55 X 2.30 X 0.50 = 5.32
TOTAL = 10.62 SQM.
AS PER POLYLINE = 10.65 SQM

C.T.S.NO. 1921
AREA UNDER PARKING RESERVATION 5
1. 4.55 X 2.25 X 0.50 = 5.09
2. 4.55 X 2.21 X 0.50 = 4.95
TOTAL = 10.04 SQM.
AS PER POLYLINE = 10.05 SQM

C.T.S.NO. 1922
AREA UNDER PARKING RESERVATION 5
1. 4.55 X 2.35 X 0.50 = 5.34
2. 4.55 X 2.44 X 0.50 = 5.55
TOTAL = 10.89 SQM.
AS PER POLYLINE = 10.90 SQM

C.T.S.NO. 1923
AREA UNDER PARKING RESERVATION 5
1. 4.55 X 2.40 X 0.50 = 5.46
2. 4.55 X 2.47 X 0.50 = 5.62
TOTAL = 11.08 SQM.
AS PER POLYLINE = 11.09 SQM

C.T.S.NO. 1924
AREA UNDER PARKING RESERVATION 5
1. 4.55 X 2.47 X 0.50 = 5.62
2. 4.55 X 2.47 X 0.50 = 5.62
TOTAL = 11.24 SQM.
AS PER POLYLINE = 11.24 SQM

C.T.S.NO. 1925
AREA UNDER PARKING RESERVATION 5
1. 4.55 X 2.31 X 0.50 = 5.25
2. 4.55 X 2.33 X 0.50 = 5.30
TOTAL = 10.55 SQM.
AS PER POLYLINE = 10.55 SQM

C.T.S.NO. 1926
AREA UNDER PARKING RESERVATION 5
1. 4.55 X 2.45 X 0.50 = 5.57
2. 4.55 X 2.50 X 0.50 = 5.69
TOTAL = 11.26 SQM.
AS PER POLYLINE = 11.26 SQM

C.T.S.NO. 1927
AREA UNDER PARKING RESERVATION 5
1. 4.55 X 2.50 X 0.50 = 5.69
2. 4.55 X 2.50 X 0.50 = 5.69
TOTAL = 11.38 SQM.
AS PER POLYLINE = 11.38 SQM

C.T.S.NO. 1928
AREA UNDER PARKING RESERVATION 5
1. 4.55 X 2.50 X 0.50 = 5.69
2. 4.55 X 2.50 X 0.50 = 5.69
TOTAL = 11.38 SQM.
AS PER POLYLINE = 11.38 SQM

C.T.S.NO. 1929
AREA UNDER PARKING RESERVATION 5
1. 4.55 X 2.35 X 0.50 = 5.35
2. 4.55 X 2.30 X 0.50 = 5.24
TOTAL = 10.59 SQM.
AS PER POLYLINE = 10.60 SQM

C.T.S.NO. 1930
AREA UNDER PARKING RESERVATION 5
1. 4.55 X 2.45 X 0.50 = 5.57
2. 4.55 X 2.50 X 0.50 = 5.69
TOTAL = 11.26 SQM.
AS PER POLYLINE = 11.24 SQM

C.T.S.NO. 1931
AREA UNDER PARKING RESERVATION 5
1. 4.55 X 2.32 X 0.50 = 5.28
2. 4.55 X 2.32 X 0.50 = 5.28
TOTAL = 10.56 SQM.
AS PER POLYLINE = 10.57 SQM

C.T.S.NO. 1932
AREA UNDER PARKING RESERVATION 5
1. 4.55 X 2.40 X 0.50 = 5.46
2. 4.55 X 2.40 X 0.50 = 5.46
TOTAL = 10.92 SQM.
AS PER POLYLINE = 10.92 SQM

C.T.S.NO. 1933
AREA UNDER PARKING RESERVATION 5
1. 4.55 X 2.40 X 0.50 = 5.46
2. 4.55 X 2.37 X 0.50 = 5.40
TOTAL = 10.86 SQM.
AS PER POLYLINE = 10.87 SQM

C.T.S.NO. 1934
AREA UNDER PARKING RESERVATION 5
1. 4.55 X 2.40 X 0.50 = 5.46
2. 4.55 X 2.50 X 0.50 = 5.69
TOTAL = 11.15 SQM.
AS PER POLYLINE = 11.13 SQM

C.T.S.NO. 1935
AREA UNDER PARKING RESERVATION 5
1. 4.55 X 2.40 X 0.50 = 5.46
2. 4.55 X 2.50 X 0.50 = 5.69
TOTAL = 11.15 SQM.
AS PER POLYLINE = 11.15 SQM

C.T.S.NO. 1936
AREA UNDER PARKING RESERVATION 5
1. 4.55 X 2.50 X 0.50 = 5.69
2. 4.55 X 2.50 X 0.50 = 5.69
TOTAL = 11.38 SQM.
AS PER POLYLINE = 11.38 SQM

C.T.S.NO. 1937
AREA UNDER PARKING RESERVATION 5
1. 38.02 X 0.57 X 0.50 = 10.83
2. 70.60 X 35.40 X 0.50 = 1025.24
3. 65.31 X 10.07 X 0.50 = 329.44
4. 61.91 X 24.11 X 0.50 = 1165.13
5. 54.65 X 16.16 X 0.50 = 441.60
6. 54.63 X 24.02 X 0.50 = 656.30
7. 46.00 X 1.00 X 0.50 = 12.83
8. 24.00 X 3.20 X 0.50 = 38.37
9. 32.12 X 5.00 X 0.50 = 80.49
10. 30.30 X 14.21 X 0.50 = 215.31
11. 24.12 X 10.20 X 0.50 = 306.48
12. 55.30 X 36.16 X 0.50 = 1000.00
13. 57.87 X 16.65 X 0.50 = 481.40
14. 38.05 X 1.50 X 0.50 = 28.53
TOTAL = 5492.75 SQM.
AS PER POLYLINE = 5492.80 SQM.

C.T.S.NO. 1600
AREA UNDER PARKING RESERVATION 5
1. 38.38 X 10.00 X 0.50 = 191.92
2. 38.38 X 10.00 X 0.50 = 191.92
TOTAL = 383.84 SQM.
AS PER POLYLINE = 383.84 SQM.

TOTAL AMOUNT OF RELOCATED PARKING RESERVATION
= 1600.00 + 672.45 + 0.41 + 0.61 + 0.37 + 0.50 + 1.20 + 1.20 + 0.50 + 0.50 + 10.05 + 10.05 + 10.05