1. THE TECHNICAL APPROVAL OF DRAFT LAYOUTOF HYDERABAD METROPOLITAN DEVELOPMENT AUTHORITY, Ameerpet, Hyderabad – 500038 with Layout Permit No.0002664,D/Pfg/HMDA/2021, Dt:15-07-2021, File No 032591/SKP/LT/U6/HMDA/06012020,Dt:15-07-2021 Layout Plan approved in Sy.Nos. 656,657, 658, 659, 660, 661, 662, 664/P, 673, of Tatlapally Village Situated at covering an extent of 40495.83 Sq.m is accorded subject to following conditions:

2. The Layout Number issued does not exempt the lands under reference from purview of Urban Land Ceiling Act 1976.

3. This permission of developing the land shall not be used as proof of the title of the land. And if any litigation / court cases to settle the matter by the applicant / developer & not made party of HMDA and its Employees.

4. The applicant shall solely be responsible for the development of layout and in no way HMDA will take up the development work as per specifications given in Lr. No. 032591/SKP/LT/U6/HMDA/06012020,Dt:15-07-2021.

5. The Deed of Mortgage by conditional sale executed by the applicant in favour of HMDA is purely a measure to ensure compliance of the condition of development of infrastructure by the applicant / developer and HMDA is no way accountable to the plot purchaser in the layout of default by applicant / developer.

6. The applicant / developer are directed to complete the above developmental works within a period of 3 years and submit a requisition letter for releasing of mortgage plots / area which is in favour of METROPOLITAN COMMISSIONER, HMDA duly enclosing letter to Municipality Commissioner / Executive Authority in regards to roads and open spaces taken over by the Executive Authority before release of the Final Layout Plan.

7. The applicant shall not be permitted to sell the plots/area which is in mortgaged in favour of HMDA i.e. from Plot Nos. 96, 97, 98, 99, 100, 101, 102, 103, 104, 105, 106, 107, 108, 109, 110, 111, 112 (total 17 number of plots) i.e. 3643.43 Sq.mts (15.00 %) and Local Body shall ensure that no developments like building authorized or un-authorizedly should come in the site until Final Layout Approval by HMDA.

8) The applicant is permitted to sell the plots, other than mortgaged plots as mentioned in item no. 7 above.

9) The Municipal Commissioner/Executive Authority shall not approve and release any building permission or all any un-authorized developments in the area under mortgage to HMDA in particular and in other plots of the layout in general until and unless the applicant has completed the developmental works and then got released the mortgaged land from HMDA.

10) The Layout applicant shall display a board at a prominent in the above site showing the layout pattern with permit LP No. and with full details of the layout specifications and conditions to facilitate the public in the matter.

11) Zonal Commissioner/Municipal/Executive Authority should ensure that the open spaces shall be developed by the applicant along with other development with ornamental compound wall and grill as per sanctioned layout plan.

12) The GHMC/Municipal Gram Panchayat shall ensure that areas covered by roads and open spaces of the layout shall take care and not allow any type of construction in the layout and collect undertaking before release of Draft Layout Plan after collecting the necessary charges and fees as per their rules in force.

13) This permission does not bar any public agency including HMDA/Local Body to acquire the lands for public purpose as per law.

14) The applicant / developer shall comply the conditions mentioned in the G.O.Ms.No. 33 MA Dt: 24-01-2013, G.O.Ms.No. 168 MA Dt: 07-04-2012, G.O.Ms.No. 246 MA Dt: 30-06-2012, G.O.Ms.No. 276 MA Dt: 02-07-2010, G.O.Ms.No. 526 & G.O.Ms.No. 527.

PLAN SHOWING THE PROPOSED RESIDENTIAL DRAFT LAYOUT IN SY.NOs. 656,657, 658, 659, 660, 661, 662, 664/P, 673, SITUATED AT TADLAPALLE VILLAGE, SHABAD MANDAL, RANGA REDDY DISTRICT, TELANGANA STATE.

BELONGING TO :-

1.ANNAPUREDDY BHEEMARJUN REDDY, 2.SRI KOMARELLI NAVEEN REDDY AND 3.SRI ASHAMGARI SHASHANK REDDY

DATE : 15-07-2021	SHEET NO.: 01/01

AREA STATEMENT HMDA

PROJECT DETAIL :	
Authority : HMDA	Plot Use : Residential
File Number : 032591/SKP/LT/U6/HMDA/06012020	Plot SubUse : Residential Bldg
Application Type : General Proposal	PlotNearbyReligiousStructure : NA
Project Type : Open Layout	Land Use Zone : Residential
Nature of Development : New	Land SubUse Zone : Residential zone-3 (urban centers)
Location : Extended area of Erstwhile HUDA (HMDA)	Abutting Road Width : 12.00
SubLocation : New Areas / Approved Layout Areas	Survey No. : 656,657, 658, 659, 660, 661, 662, 664/P, 673,
Village Name : Tadlapalle	North : SURVEY NO - 678,675,674,672,671,663,670 & 669
Mandal : Shabad	South : SURVEY NO - 335
	East : ROAD WIDTH - 12
	West : SURVEY NO - 655

AREA DETAILS :		SQ.MT.
AREA OF PLOT (Minimum)	(A)	40495.83
NET AREA OF PLOT	(A-Deductions)	39487.25
Leftover Owners Land Area		168.62
BuffeZone Area		839.96
Amenity Area		0.00
Total		1008.58
BALANCE AREA OF PLOT	(A-Deductions)	39487.25
Vacant Plot Area		39487.25
LAND USE ANALYSIS		
Plotted Area		23000.60
Road Area		12149.93
Organized open space/park Area/Utility Area		3322.31
Social Infrastructure Area		1014.39
BUILT UP AREA CHECK		
MORTGAGE AREA IN Plot Nos. 96, 97, 98, 99, 100, 101, 102, 103, 104, 105, 106, 107, 108, 109, 110, 111, 112 (total 17 number of plots)		3643.43
ARCH / ENGG / SUPERVISOR (Regd)		Owner
DEVELOPMENT AUTHORITY		LOCAL BODY

COLOR INDEX
- PLOT BOUNDARY
- ABUTTING ROAD
- PROPOSED CONSTRUCTION
- COMMON PLOT
- ROAD WIDENING AREA

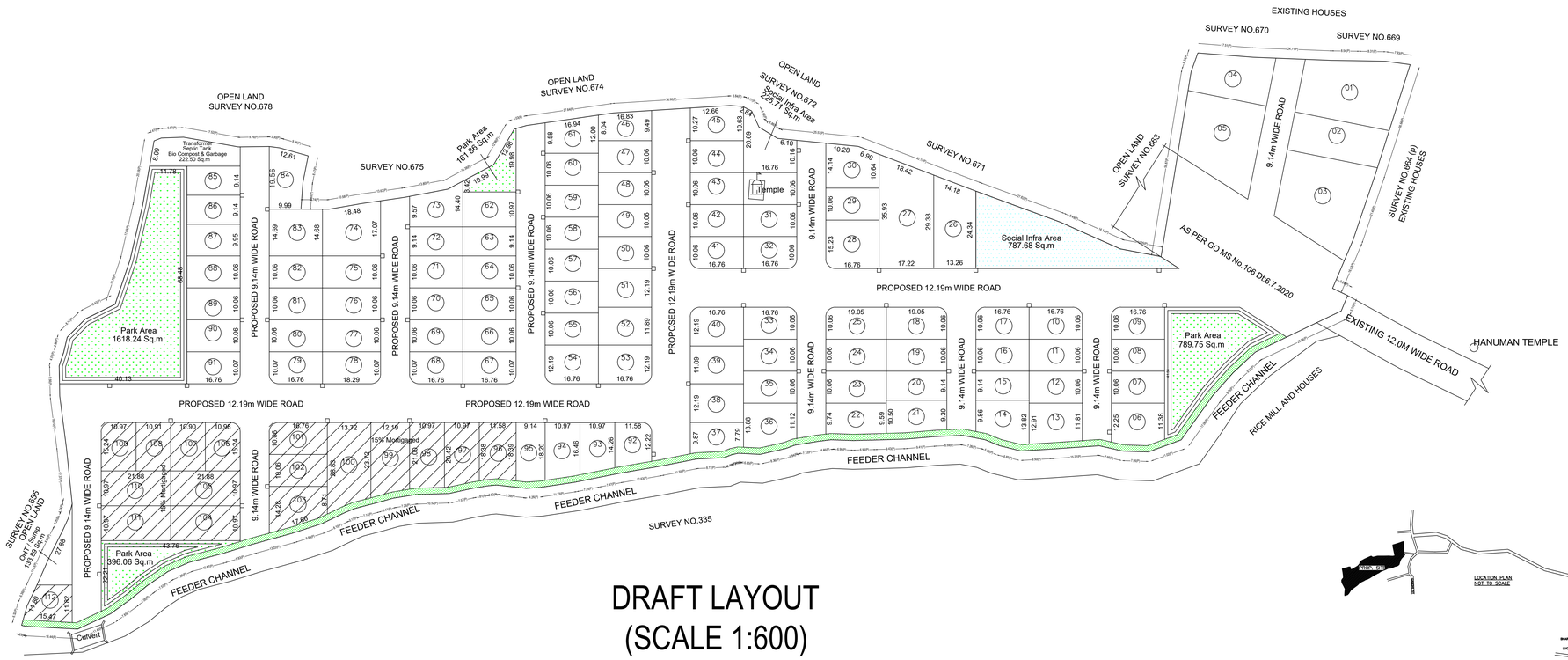

DRAFT LAYOUT
(SCALE 1:600)

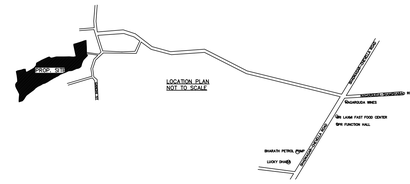

N

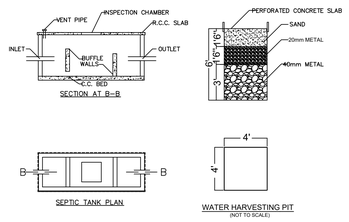

Name : D DAMODAR NAIK
Designation : Junior Planning Officer
Date : 26-Aug-2021 15:

Name : D YADAGIRI RAO
Designation : Planning Officer
Date : 01-Sep-2021 13:

OWNER'S SIGNATURE	ARCHITECT SIGNATURE
1) 2) 3)	V. Kalpana KALPANA.V CA/2013/58869 Member of Council of Architecture