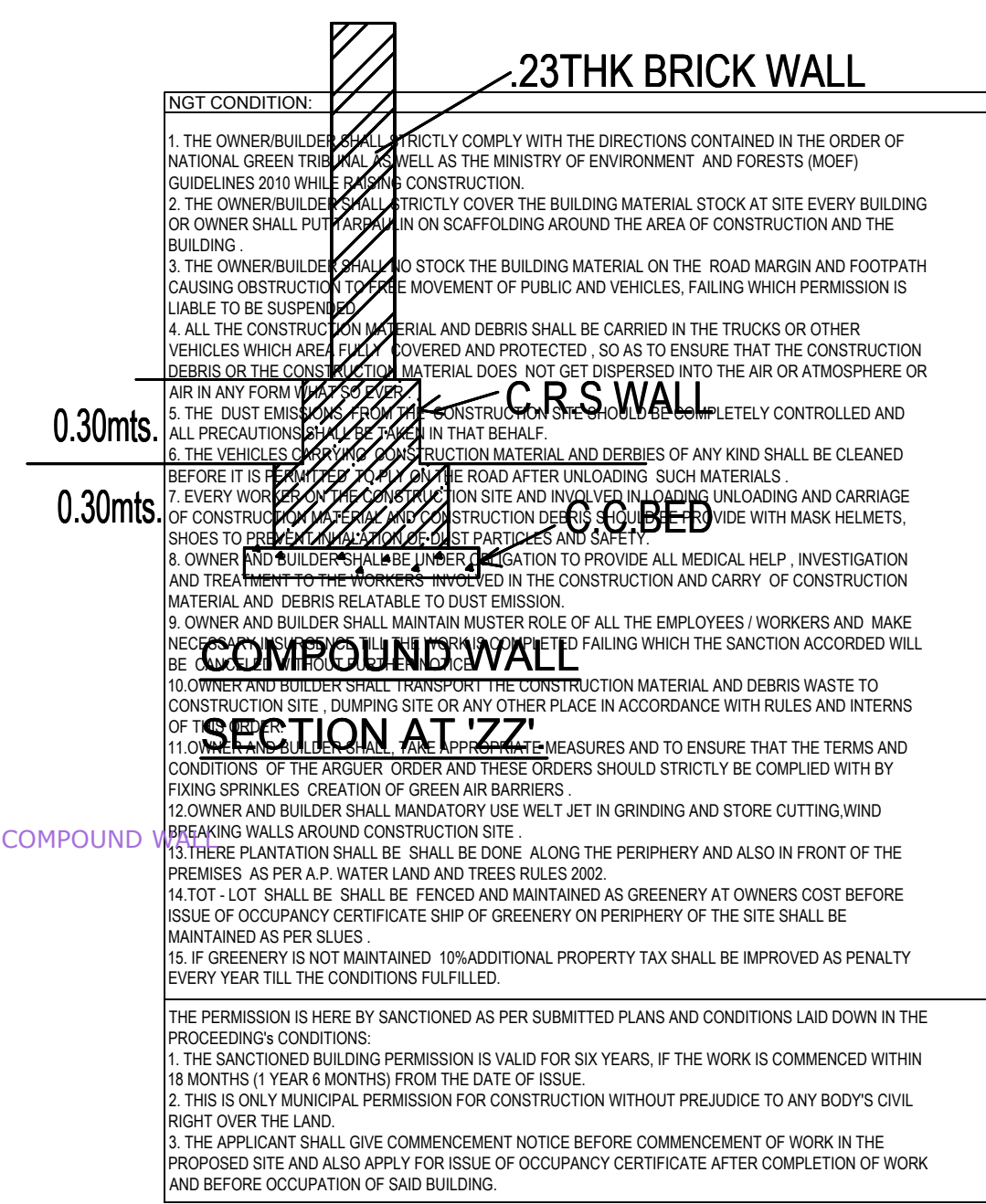
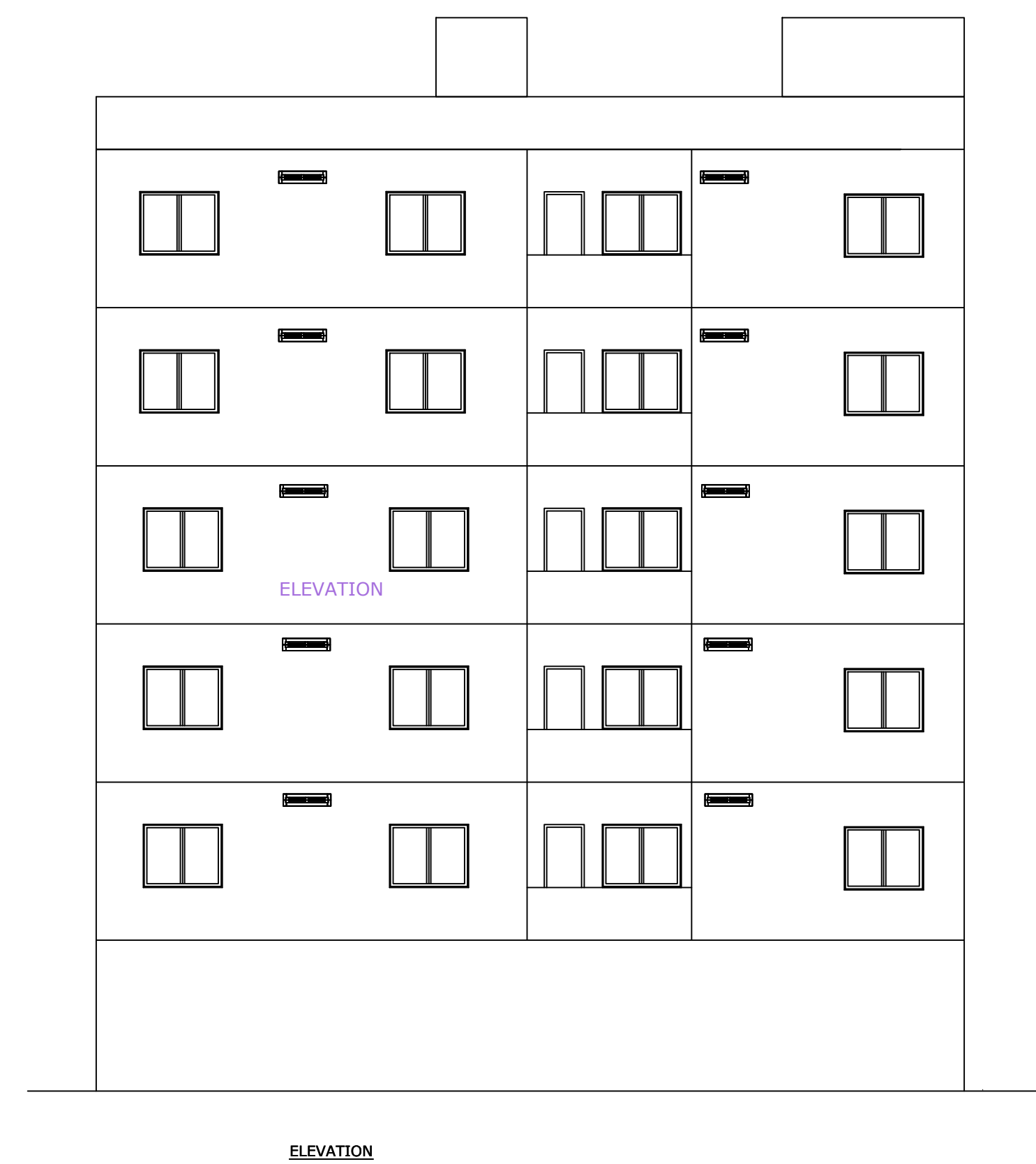
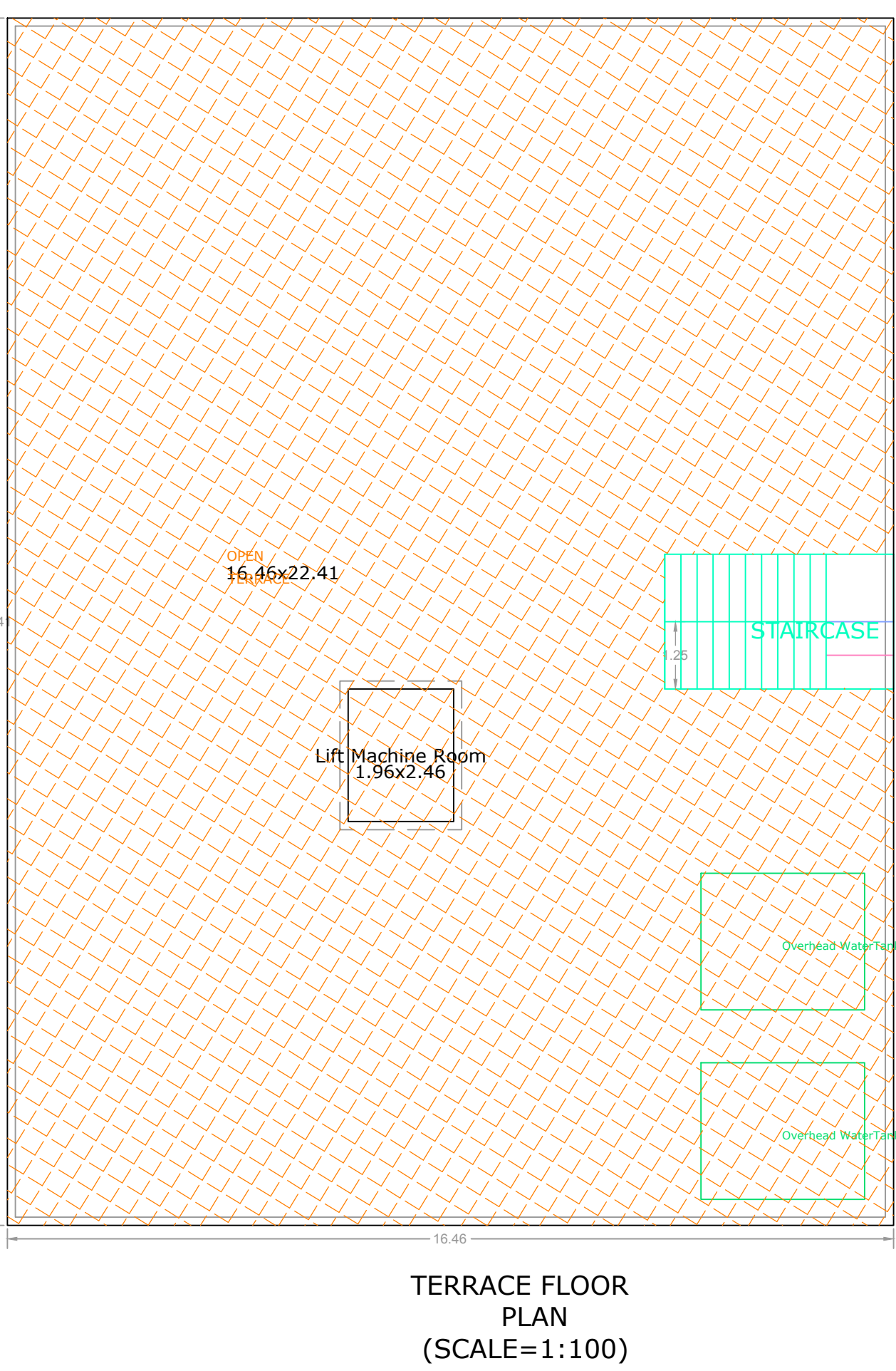
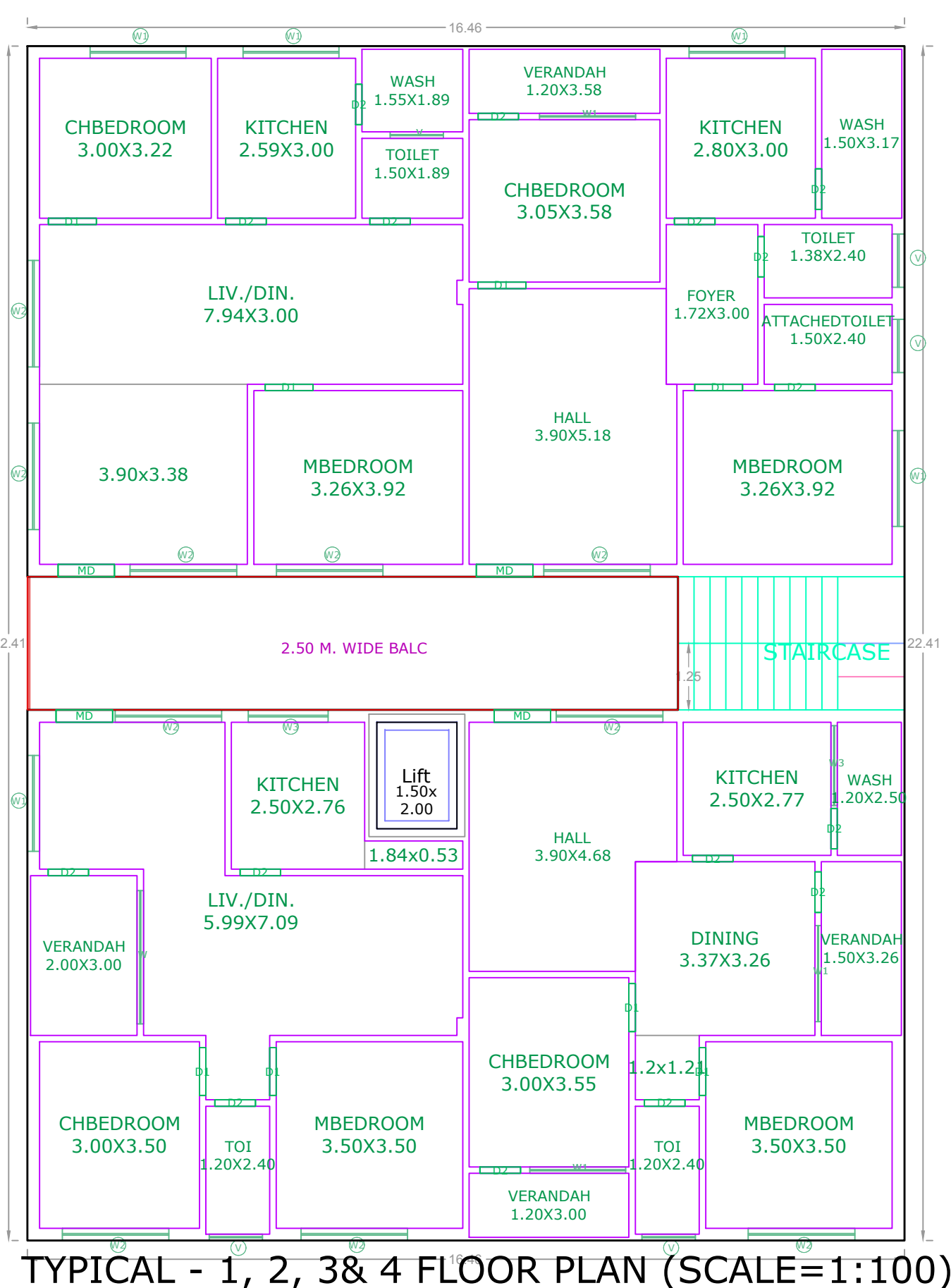
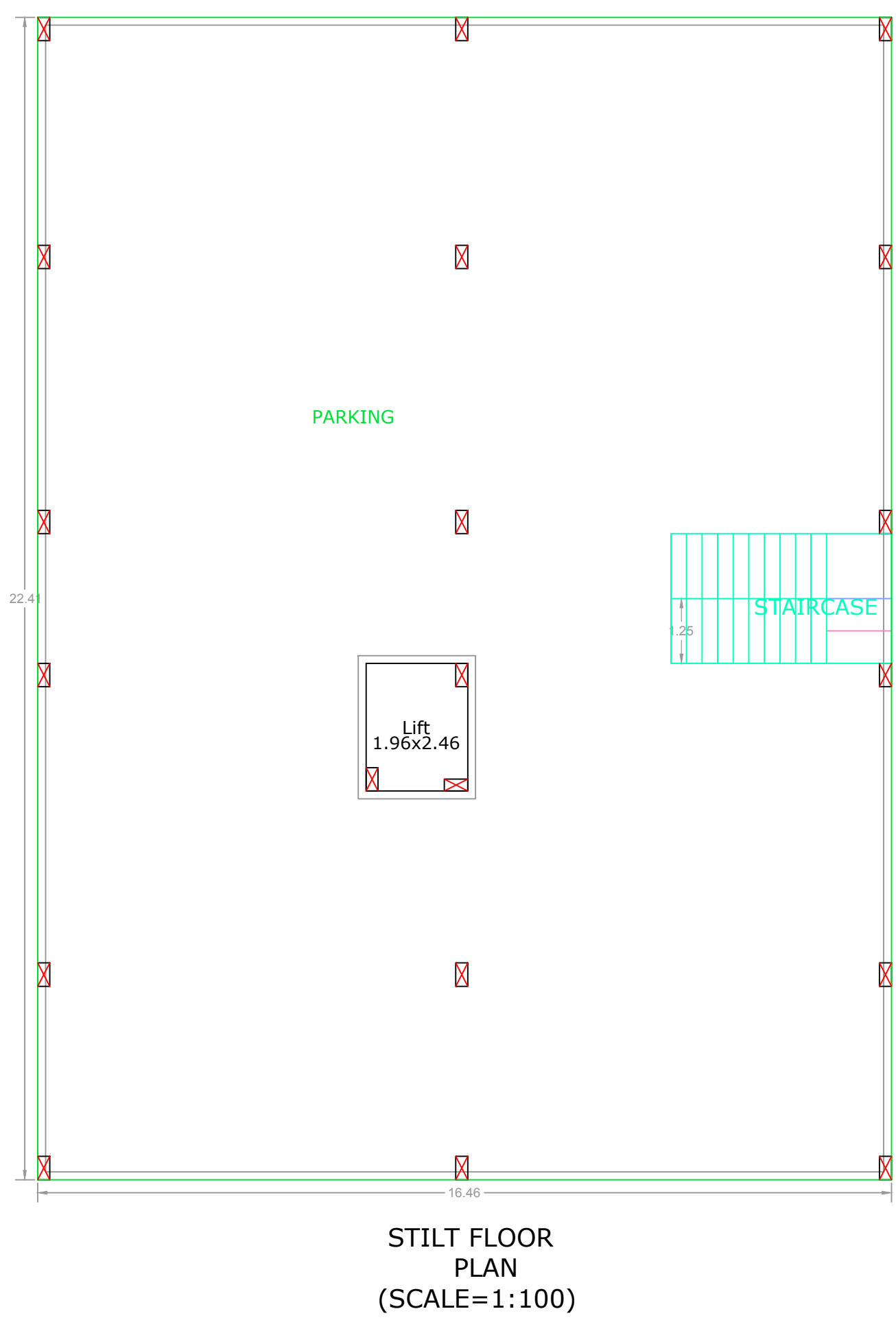


Project Title	PLAN SHOWING THE PROPOSED	Residential
PLOT NO.		
SURVEY NO.		
SITUATED AT		
BELONGING TO : Mr./Ms./Mrs		
REP BY :	ANIL KUMAR	
LICENCE NO. : CA/2016/74431	APPROVAL NO. :	1/2
DATE : 10-11-2021	SHEET NO. :	INWARD NO. : TS055515/2021
Layout Plan Details		
PROJECT STATEMENT		
INWARD NO.	TS055515/2021	
PROJECT TYPE :	Building Permission	
NATURE OF DEVELOPMENT :	New	
SUB LOCATION :	New Areas / Approved Layout Areas	
STREET NAME :		
DISTRICT NAME :		
STATE NAME :	TELANGANA	
PINCODE :		
MADAL :		
PLOT USE :	Residential	
PLOT SUB USE :	Residential Apartment Bldg	
PLOT NEAR BY NOTIFIED RELEGIOUS STRUCTURE :	NA	
LAND USE ZONE :	NA	
LAND SUBUSE ZONE :	NA	
ABUTTING ROAD WIDTH :	0	
PLOT NO.		
SURVEY NO.		
NORTH SIDE DETAIL :	-	
SOUTH SIDE DETAIL :	-	
EAST SIDE DETAIL :	-	
WEST SIDE DETAIL :	-	
AREA DETAILS :	SQ.MT.	
AREA OF PLOT (Minimum)	693.60	
NET AREA OF PLOT	693.60	
VACANT PLOT AREA	324.69	
COVERAGE		
PROPOSED COVERAGE AREA ( 53.19 % )	368.91	
NET BUA		
RESIDENTIAL NET BUA	1844.55	
BUILT UP AREA		
	1864.77	
MORTGAGE AREA	2233.67	
EXTRA INSTALLMENT MORTGAGE AREA	186.58	
PROPOSED NUMBER OF PARKINGS	0	

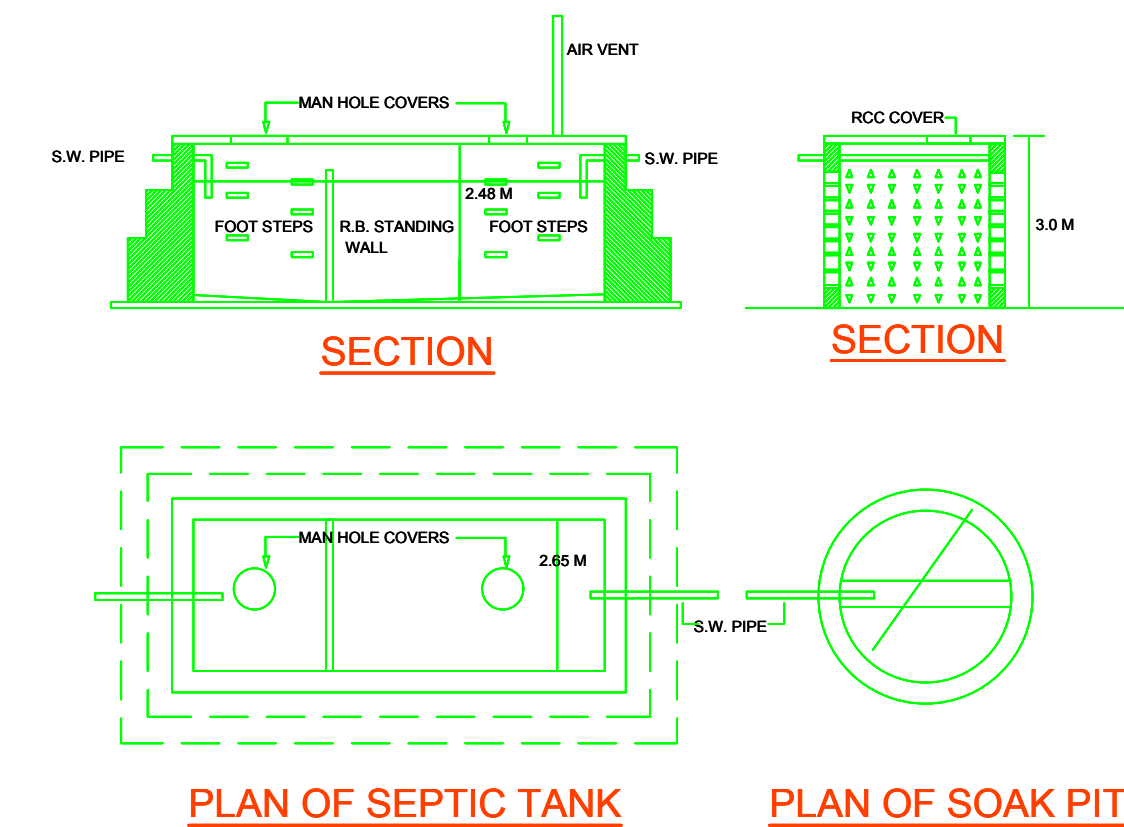
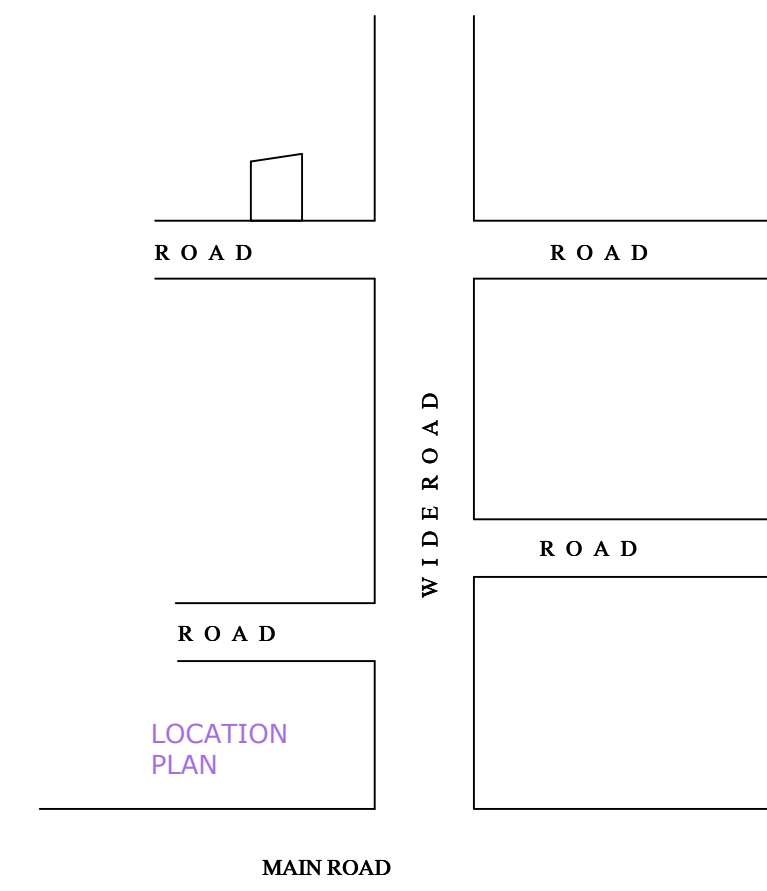
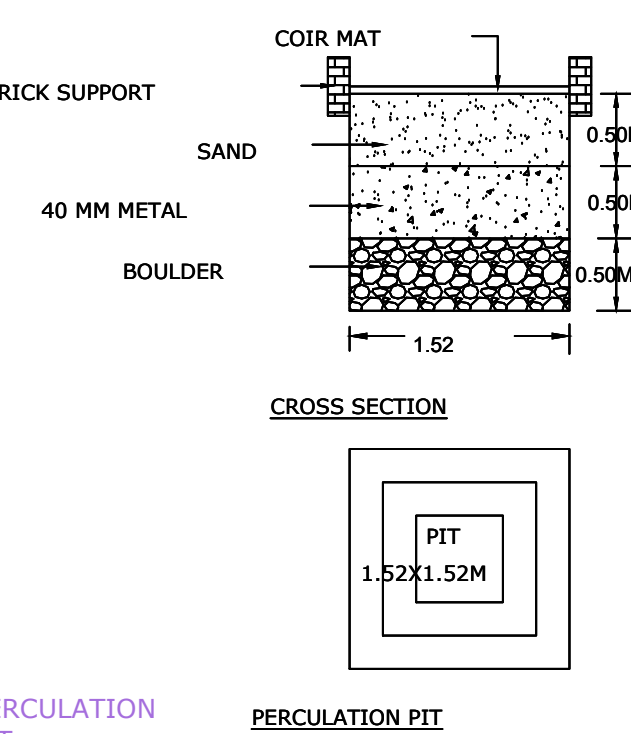


BUILDING : A (HANUMANTHA RAO AND 2 OTHERS)					
FLOOR NAME	TOTAL BUA	NET BUA	TNMTS	PARKING AREA	NO OF STACK
STILT FLOOR	368.90	0.00	00	368.90	1
FIRST FLOOR	368.91	368.91	04	0.00	0
SECOND FLOOR	368.91	368.91	04	0.00	0
THIRD FLOOR	368.91	368.91	04	0.00	0
FOURTH FLOOR	368.91	368.91	04	0.00	0
FIFTH FLOOR	368.91	368.91	04	0.00	0
TERRACE FLOOR	20.22	0.00	00	0.00	0
TOTAL	2233.67	1844.55	20	368.90	
TOTAL NO OF BLDG	1				
TOTAL	2233.67	1844.55	20	368.90	

SCHEDULE OF JOINERY			
BUILDING NAME	NAME	L X H	NOS
A (HANUMANTHA RAO AND 2 OTHERS)	D2	0.76 X 2.10	80
A (HANUMANTHA RAO AND 2 OTHERS)	D1	0.90 X 2.10	40
A (HANUMANTHA RAO AND 2 OTHERS)	MD	1.06 X 2.10	20
SCHEDULE OF JOINERY			
BUILDING NAME	NAME	L X H	NOS
A (HANUMANTHA RAO AND 2 OTHERS)	V	1.00 X 0.40	25
A (HANUMANTHA RAO AND 2 OTHERS)	W3	1.50 X 1.20	10
A (HANUMANTHA RAO AND 2 OTHERS)	W1	1.80 X 1.20	40
A (HANUMANTHA RAO AND 2 OTHERS)	W2	2.00 X 1.20	50
A (HANUMANTHA RAO AND 2 OTHERS)	W	2.50 X 1.20	05

BALCONY CALCULATIONS TABLE		
FLOOR NAME	SIZE	TOTAL AREA
TYPICAL - 1, 2, 3 & 4 FLOOR PLAN	2.50 X 12.21 X 1 X 4	122.12
FIFTH FLOOR PLAN	2.50 X 12.21 X 1	30.53
TOTAL	-	152.65

BUILDING USE/SUBUSE DETAILS				
BUILDING NAME	BUILDING USE	BUILDING SUBUSE	BUILDING TYPE	FLOOR DETAILS
A (HANUMANTHA RAO AND 2 OTHERS)	Residential	Residential Apartment Bldg	NA	1 St + 5 upper floors



COLOR INDEX	
PLOT BOUNDARY	
ABUTTING ROAD	
PROPOSED CONSTRUCTION	
COMMON PLOT	
ROAD WIDENING AREA	
EXISTING (To be retained)	
EXISTING (To be demolished)	
OWNERS NAME AND SIGNATURE	
BUILDERS NAME AND SIGNATURE	
ARCHITECTS NAME AND SIGNATURE	
STRUCTURAL ENGINEERS NAME AND SIGNATURE	



MANDAL , UNDER AMHENPUR MUNICIPALITY,  
SANGAREDDY.DIST, TELANGANA STATE.

PROJECT TITLE: PROPOSED  
S+5 FLOOR

1. SRI. MADDINENI HANUMANTHA RAO,  
S/O. SRI. M.MALAKONDAIAH .

2. SRI. NAGESWAR RAO PUNATI,  
S/O. SRI. MALAKONDAIAH.

3. SRI. PEPARTHI HARIKRISHNA,  
S/O. SRI. VENKATESWAR.

Project Title

PLAN SHOWING THE PROPOSED Residential

PLOT NO.

SURVEY NO.

SITUATED AT

BELONGING TO : Mr./Ms./Mrs

REP BY : ANIL KUMAR

LICENCE NO: CA/2016/74431

APPROVAL NO:

DATE : 10-11-2021

SHEET NO.: 2 / 2

Building Plan Details

INWARD NO.: TS/055515/2021

OWNER'S NAME AND SIGNATURE

BUILDER'S NAME AND SIGNATURE

ARCHITECTS NAME AND SIGNATURE

STRUCTURAL ENGINEERS NAME AND SIGNATURE

ISO\_A0\_(841.00\_x\_1189.00\_MM)

Note: All dimensions are in meters.

