



TSVSAA 39095370



**GOVERNMENT OF TELANGANA
REGISTRATION AND STAMPS DEPARTMENT
STATEMENT OF ENCUMBRANCE ON PROPERTY**

App No : 303386

MeeSeva-App No.: ECM021906244118

Date : 20-Mar-19

Statement No : 38034117

Sri/Smt: BHASHYAM PROJECTS : having searched for a statement giving particulars of registered acts and encumbrances if any, in respect of the under mentioned property
VILLAGE: BHANUR, Survey No : 65^B2, East: LAND OF VENDOR West: LAND OF BHASHYAM PROJECTS South: OTHERS LAND OF SY NO.60 North: LAND OF EEGA CHANDRASHEKHAR REDDY

A search is made in the records of SRO(s) of SANGAREDDY RO relating there to for 29 years from 01-01-1990 To 19-03-2019 for acts and encumbrances affecting the said property and that on such search the following acts and encumbrances appear

S.No	Description of property	Reg.Date	Ext.Date	Particulars	Name of Parties Esstatee(EK) & Claimants(CL)	Vol/Pg No	CD No	Dist
1	VILL/COL: BHANUR/BHANUR W-B: 0-1 SURVEY: 65^B2 EXTENT: 21 Guntas BUILT: 05Q. FT Boundries: [N]: LAND OF EEGA CHANDRASEKHAR REDDY [S] OTHERS LAND OF SY NO.60 [E]: LAND OF VENDOR [W]: LAND OF BHASHYAM PROJECTS This document Link Doct 1711, 9241/2017 of SRO 1711;/ 2017	(R) 03-03-2019 (B) 22-02-2019 (P) 22-02-2019		0101 (Sale Deed) Nil Value:Rs. 215000 Cons.Value:Rs. 940000	1. (CL) BHASHYAM PROJECTS 2. (EX) EEGA MANIKYA REDDY 3. (EK) EEGA SRUKANTH REDDY 4. (EX) EEGA SHIRISHA	0/0 83977/2019 [1] of SROSANGAREDDY (R.O)		
2	VILL/COL: BHANUR/BHANUR W-B: 0-0 SURVEY: 65^B EXTENT: 50 Guntas Boundries: [N]: LAND OF E. CHANDRASHEKHAR REDDY [S] LAND OF KOMRAJAH [E]: LAND OF BALRAM REDDY [W]: LAND OF M PALDARAJAH 1711,	(R) 18-05-2017 (E) 18-05-2017 (P) 18-05-2017		0103 (Gift Settlement to to family) Nil Value:Rs. 750000 Cons.Value:Rs. 750000	1. (DE) EEGA MANIKYA REDDY 2. (DR) EEGA YADAMMA	0/0 9241/2017 [1] of SROSANGAREDDY (R.O)		

Certified By

Name: MD GHOUSE BABA
Designation: SUB
REGISTRAR
SRO: SANGAREDDY RO



TSVSAA 39095730



GOVERNMENT OF TELANGANA
REGISTRATION AND STAMPS DEPARTMENT
STATEMENT OF ENCUMBRANCE ON PROPERTY

App No : 303460

MeeSeva App No : ECM021906244110

Date : 20-Mar-19

Statement No : 38034181

Sr/Smt.: BHASHYAM PROJECTS : having searched for a statement giving particulars of registered acts and encumbrances if any, in respect of the under mentioned property
VILLAGE: BHANUR, Survey No: 65/B1/L, East: LAND OF VENDOR West: LAND BHASHYAM PROJECTS South: LAND OF BHASHYAM PROJECTS North: LAND OF EEGA MANIKYA REDDY

A search is made in the records of SRO(s) of SANGAREDDY RO relating there to for 29 years from 01-01-1990 To 19-03-2019 for acts and encumbrances affecting the said property and that on such search the following acts and encumbrances appear

S.No	Description of property	Reg.Date Free.Date	Ext.Date	Nature & Mtg. Value Con. Value	Name of Parties Executant(EK) & Chaitanag(CL)	Vol/Py No CR No Doc No/Year [Subdist/No]
1	VILL/COL: BHANUR/BHANUR W-B: 0-1 SURVEY: 65/B1/L EXTENT: 10 Guntas BUILT: 05Q. FT Boundries: (N): LAND OF EEGA MANIKYA REDDY (S) LAND OF BHASHYAM PROJECTS (E): LAND OF VENDOR (W): LAND BHASHYAM PROJECTS This document Link Doc: 1711, 9240/2017 of SRO 1711;/ 2017	(R) 03-03-2019 (E) 22-02-2019 (P) 22-02-2019		0101 (Sale Deed) Mtg. Value:Rs. 100000 Con. Value:Rs. 400000	1. (EK)EEGA CHANDRA SEKHAR REDDY 2. (CL)BHASHYAM PROJECTS	0/0 9396/ 2019 [1] of SRO SANGAREDDY (R.O)
2	VILL/COL: BHANUR/BHANUR W-B: 0-0 SURVEY: 65/AB EXTENT: 50 Guntas Boundries: (N): LAND OF ESHWARATHAM (S) LAND OF E MANIK REDDY (E): LAND OF BALRAM REDDY (W): LAND OF M. ANJALAH 1711.	(R) 18-05-2017 (E) 18-05-2017 (P) 18-05-2017		0302 (Gift Settlement in 1/8 family) Mtg. Value:Rs. 75000 Con. Value:Rs. 75000	1. (EK)EEGA YADAMMA 2. (DE)EEGA CHANBRASHEKAR REDDY	0/0 9240/ 2017 [1] of SRO SANGAREDDY (R.O)

Certified By



Name: MD GHOUSE BABA
Designation: SUB
REGISTRAR
SRO: SANGAREDDY RO



TSVSAA 39095741



GOVERNMENT OF TELANGANA
REGISTRATION AND STAMPS DEPARTMENT
STATEMENT OF ENCUMBRANCE ON PROPERTY

App No : 303447

MeeSeva App No : ECM021906244097

Date : 20-Mar-19

Statement No : 38034166

Sr/Smt.: BHASHYAM PROJECTS ; having searched for a statement giving particulars of registered acts and encumbrances if any, in respect of the under mentioned property
VILLAGE: BHANUR, Survey No : 65/A1/1, East: AGRI LAND OF TO EEGA MANIK REDDY West: BHASHYAM PROJECTS South: BHASHYAM PROJECTS North: BHASHYAM PROJECTS

A search is made in the records of SRO(s) of SANGAREDDY RO relating there to for 29 years from 01-01-1990 To 19-03-2019 for acts and encumbrances affecting the said property and that on such search the following acts and encumbrances appear

S.No	Description of property	Reg.Date Proc.Date	Ext.Date	Retire & Mt. Value Cur. Value	Name of Parties Encumbrance (EX) & Claimant (CL)	Vol/Pg No CD No Doc No/Year (Schedule/Val)
1 ---	VILL/COL: BHANUR/BHANUR W-B: 0-0 SURVEY: 65/A1/1 EXTENT: 31 Guntas BUILT: 0SQ. FT Boundries: (N): BHASHYAM PROJECTS (S) BHASHYAM PROJECTS (E): AGRI LAND OF TO EEGA MANIK REDDY (W): BHASHYAM PROJECTS This document Link Doc: 1711, 3477/2009 of SRO 1711;/ 2009	(R) 26-12-2018 (E) 22-12-2018 (P) 22-12-2018		0101 (Sale Deed) Mkt. Value: Rs. 465000 Cur. Value: Rs. 1034000	1 .1.(EX)B. MURALI ALIAS MANGALI MURALI 2.(EX)BAIKADI RADHIKA 3.(EX)B. VINOD 4.(CL)BHASHYAM PROJECTS	0/0 50259/ 2018 (1) of SROSANGAREDDY (R.O)
2 ---	VILL/COL: BHANUR/BHANUR W-B: 0-0 SURVEY: 65/A EXTENT: 31 Guntas Boundries: (N): AGRI LAND BELONGS TO PEDDAPURAM SATHAIAH (S) AGRI LAND BELONGS TO M. ANJALIAH (E): AGRI LAND BELONGS TO EEGA VEERA REDDY (W): AGRI LAND BELONGS TO PEDDAPURAM JAYA RAMULU This document Link Doc: 1711, 14398/2005 of SRO 1711;/ 2005	(R) 27-04-2009 (E) 27-04-2009 (P) 27-04-2009		0101 (Sale Deed) Mkt. Value: Rs. 73625 Cur. Value: Rs. 77500	1 .1.(EX)M. SHANKAR 2.(CL)B. MURALI	0/0 CD_Volume: 322 3477/ 2009 (6) of SROSANGAREDDY (R.O)

Certified By

Name: MD GHOUSE BABA
Designation: SUB
REGISTRAR
SRO: SANGAREDDY RO



TSVSAA 39095706



GOVERNMENT OF TELANGANA
REGISTRATION AND STAMPS DEPARTMENT
STATEMENT OF ENCUMBRANCE ON PROPERTY

App No : 303435

NeeSeva App No : ECM021906244085

Date : 20-Mar-19

Statement No : 38034158

Srv/Smt: BHASHYAM PROJECTS : having searched for a statement giving particulars of registered acts and encumbrances if any, in respect of the under mentioned property
VILLAGE: BHANUR, Survey No : 65/A1/2, East: AGRL LAND BELONGS TO A. PENTA REDDY
West: LAND IN SY.NO.63/PART BELONGS TO SATHYANMA South: AGRL LAND BELONGS TO K. NARSIMHA North: LAND IN SY.NO.65/PART BELONGS TO SITANKARAMMA

A search is made in the records of SRO(s) of SANGAREDDY RO relating there to for 29 years from 01-01-1990 To 19-03-2019 for acts and encumbrances affecting the said property and that on such search the following acts and encumbrances appear

S.No	Description of property	Reg. Dist. Enc. Date Pvt. Date	Particulars & Mkt. Value Cons. Value	Name of Particular Encumbrance (E) & Charge (CL)	Vol/Pg No CD No Dist No/Year (Subbook No)
1	VILL/CDL: BHANUR/BHANUR W-8: 0-0 SURVEY: 65/A1/2 EXTENT: 37 Guntas BUILT: DSQ. FT Boundries: [N]: LAND IN SY.NO.65/PART BELONGS TO SHANKARAMMA [S] AGRL LAND BELONGS TO K. NARSIMHA [E]: AGRL LAND BELONGS TO A. PENTA REDDY [W]: LAND IN SY.NO.63/PART BELONGS TO SATHYANMA This document Link Doct 1711, 14398/2005 of SRO 1711// 2005	(R) 20-06-2018 (E) 18-06-2018 (P) 18-06-2018	0102 (S) 18-06-2018 Mkt. Value: Rs. 335000 Cons. Value: Rs. 555000	1. (E) MANGALI SHANKAR 2. (E) MANGALI VIMALA 3. (CL) BHASHYAM PROJECTS	0/0 22595/ 2018 [1] of SRO SANGAREDDY (R.O)
2	VILL/CDL: BHANUR/BHANUR W-8: 0-0 SURVEY: 65/A EXTENT: 68 Guntas Boundries: [N]: AGRL LAND BELONGS TO PARAMAIAH [S] AGRL LAND BELONGS TO K. NARSIMHA [E]: AGRL LAND BELONGS TO A. PENTA REDDY [W]: AGRL LAND BELONGS TO P. SATHALAH AND RANCHANDRAIAH 1711,	(R) 21-10-2005 (E) 20-10-2005 (P) 20-10-2005	0102 (GIR Settlement) to family Mkt. Value: Rs. 61710 Cons. Value: Rs. 63000	1. (DR) M. PANDARAIHA 2. (DE) M. SHANKAR	0/0 CD Volume: 181 14398/ 2005 [2] of SRO SANGAREDDY (R.O)

Certified By

Name: MD GHOUSE BABA
Designation: SUB REGISTRAR
SRO: SANGAREDDY RO



TSVSAA 39035381



**GOVERNMENT OF TELANGANA
REGISTRATION AND STAMPS DEPARTMENT
STATEMENT OF ENCUMBRANCE ON PROPERTY**

App No : 303426

MeeSeva App No : ECM021906244063

Date : 20-Mar-19

Statement No : 38034145

Sri/Smt. BHASHYAM PROJECTS : having searched for a statement giving particulars of registered acts and encumbrances if any, in respect of the under mentioned property
VILLAGE: BHANUR, Survey No. 65/A2, East: LAND OF VEERA REDDY West: LAND IN SY NO. 63/PART BELONGS TO JAYARAM South: LAND IN SY NO. 63/PART BELONGS TO MANGALI SHANKER North: LAND IN SY.NO.65/PART BELONGS TO BALAMANI.

A search is made in the records of SRO(s) of SANGAREDDY RO relating there to for 29 years from 01-01-1990 To 19-01-2019 for acts and encumbrances affecting the said property and that on such search the following acts and encumbrances appear

S.No	Description of property	Reg.Date Esa.Date Pys.Date	Nature & Sika Value Con.	Name of Parties Executant(EK) & Claimant(CL)	Vol/Pg No CD No Dist No/Year (ScheduleNo)
1	VILL/COL: BHANUR/BHANUR W-B: 0-0 SURVEY: 65/A2 EXTENT: 31 Gunas BUILT: 0SQ. FT Boundres: (N): LAND IN SY.NO.65/PART BELONGS TO BALAMANI (S) LAND IN SY NO. 65/PART BELONGS TO MANGALI SHANKER (E): LAND OF VEERA REDDY (W): LAND IN SY NO. 63/PART BELONGS TO JAYARAM This document Link Doct 1711, 2229/1993 of SRO 1711;/ 1993	(R) 19-06-2018 (E) 18-06-2018 (P) 18-06-2018	0101 (Sale Deed) Mk. Value: Rs. 465000 Cons. Value: Rs. 465000	1. (CL) BHASHYAM PROJECTS 2. (EX) MANGALI SHANKARAPPA 3. (EX) MANGALI VISHNU 4. (EX) MANGALI GANESH	0/0 22577/ 2018 (1) of SROSANGAREDDY (R.O)
2	VILL/COL: BHANUR W-B: 0-0 SURVEY: , 65/1, EXTENT: , 0.31 H, Addt. Desc : DRY LAND Boundres: (N): MANJALAH LAND (S) SELLER LAND (E): VEERA REDDY LAND (W): BUCHAPPA LAND 1711,	(R) 26-07-1993 (E) 22-07-1993 (P) 22-07-1993	SA (SALE) Mk. Value: Rs. 9700	1. (E) PANDARI MANGALI 2. (C) SHANKARAPPA MANGALI	1345/353 2229/ 1993 (1) of SROSANGAREDDY (R.O)

Certified By

Name: MD GHOUSE BABA
 Designation: SUB
 REGISTRAR
 SRO: SANGAREDDY RO



TSVSAA 39095368



**GOVERNMENT OF TELANGANA
REGISTRATION AND STAMPS DEPARTMENT
STATEMENT OF ENCUMBRANCE ON PROPERTY**

App No : 303410

MeeSeva App No : ECM021906244056

Date : 20-Mar-19

Statement No : 38034137

Sri/Smt. BHASHYAM PROJECTS : having searched for a statement giving particulars of registered acts and encumbrances if any, in respect of the under mentioned property
VILLAGE: BHANUR, Survey No : 65/A3, East: LAND OF YEERA REDDY West: LAND OF BUCHAPPA South: LAND OF VENDEE North: LAND OF VENDEE

A search is made in the records of SRO(s) of SANGAREDDY RO relating there to for 29 years from 01-01-1990 To 19-03-2019 for acts and encumbrances affecting the said property and that on such search the following acts and encumbrances appear

S.No	Description of property	Reg.Date Pres.Date	Ext.Date	Nature & Mkt.Value Cat. Value	Name of Parties Executant(EX) & Chibannu(CX)	Vol/Pg No CD No Doc No/Year (Schedule No)
1 ...	VILL/COL: BHANUR/BHANUR W-B: 0-0 SURVEY: 65/A3 EXTENT: 31 Guntas BUILT: 0SQ. FT Boundires: [N]: LAND OF VENDEE [S] LAND OF VENDEE [E]: LAND OF YEERA REDDY [W]: LAND OF BUCHAPPA This document Link Doct 1711, 2228/1993 of SRD 1711/ 1993	(R) 07-07-2018 (E) 05-07-2018 (P) 05-07-2018		0101 (Sale Deed) Mkt.Value:Rs. 465000 Extl.Value:Rs. 4250000	1 .(EX)MANGALI DEVADAS 2.(EX)MANGALI RAMDAS 3.(EX)T. PADMA 4.(EX)MANGALI MALLAMMA 5.(CX)BHASHYAM PROJECTS 6.(EX)SONNAYELA MANGAMMA 7.(EX)MANGALI NIKHITHA 8.(EX)MANGALI BALAMANI	0/0 25259/ 2018 [1] of SROSANGAREDDY (R.O)
2 ...	VILL/COL: BHANUR W-B: 0-0 SURVEY: , 65/1, EXTENT: , 0.31 H. Addl.Desc : DRY LAND Boundires: [N]: M.PANDARI LAND [S] SHANKARAMMA LAND [E]: VEERAREDDY LAND [W]: BUCHAPPA LAND 1711,	(R) 26-07-1993 (E) 22-07-1993 (P) 22-07-1993		SA (SALE) Mkt.Value:Rs. 9700	1 .(E)PANDARI MANGALI 2.(C)ANJATAH MANGALI	1345/349 2228/ 1993 [1] of SROSANGAREDDY (R.O)

Certified By

Name: MD GHOUSE BABA
Designation: SUB
REGISTRAR
SRO: SANGAREDDY RO



TSVSAA 39095346



**GOVERNMENT OF TELANGANA
REGISTRATION AND STAMPS DEPARTMENT
STATEMENT OF ENCUMBRANCE-ON PROPERTY**

App No : 303397

MeeSeva App No : ECM021906244046

Date : 20-Mar-19

Statement No : 38034125

Srl/Smt: BHASHYAM PROJECTS : having searched for a statement giving particulars of registered-acts and encumbrances if any, in respect of the under mentioned property
VILLAGE: BHANUR, Survey No : 64^A, 64^B2, East: LAND OF ISNAPURAM ESHWARAJAH
West: LAND OF BHASHYAMS South: LAND OF ISNAPURMA MANEELA North: LAND OF BHASHYAMS

A search is made in the records of SRO(s) of SANGAREDDY RO relating there to for 29 years from 01-01-1990 To 19-03-2019 for acts and encumbrances affecting the said property and that on such search the following acts and encumbrances appear

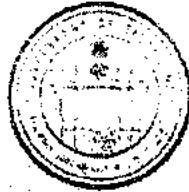
S.No	Description of property	Reg.Date Proc.Date	Ext.Date Proc.Date	Nature & Amt. Value Cons. Value	Name of Parties (EX) & Claimant (CL)	Vol/No CD No Year [Subst/Ref]
1	VILL/COL: BHANUR/BHANUR W-B: 0-0 SURVEY: 64^A 64^B2 EXTENT: 60 Guntas BUILT: 0SQ. FT Boundries: [N]: LAND OF BHASHYAM'S [S] LAND OF ISNAPURMA MANEELA [E]: LAND OF ISNAPURAM ESHWARAJAH [W]: LAND OF BHASHYAM'S This document Link Doct 1711, 12949/2014 of SRO 1711/ 2014	(R) 18-12-2018 (E) 17-12-2018 (P) 17-12-2018		0101 (Sale Deed) Mkt.Value:Rs. 900000 Cons.Value:Rs. 1200000	1 .1.(EX)GANGARAM MANIKYAM 2.(EX)GANGARAM VISHNU 3.(EX)GANGARAM MAMATHA 4.(CL)BHASHYAM PROJECTS	0/0 48851/ 2018 [1] of SROSANGAREDDY (R.O)
2	VILL/COL: BHANUR/BHANUR W-B: 0-0 SURVEY: 64^A 64^B2 EXTENT: 60 Guntas Boundries: [N]: AGRL LAND OF EEGA VEERA REDDY [S] AGRL LAND OF ISNAPURAM BALAJAH [E]: AGRL LAND OF CHEVELLA SAILU [W]: AGRL LAND OF MADDEGALLA KISTALAH This document Link Doct 1711, 3884/2003 of SRO 1711/ 2003	(R) 10-10-2014 (E) 10-10-2014 (P) 10-10-2014		0101 (Sale Deed) Mkt.Value:Rs. 900000 Cons.Value:Rs. 900000	1 .1.(EX)ISNAPURAM BALAJAH 2.(EX)ISNAPURAM MANIKYAM 3.(EX)ISNAPURAM MAHESHWAR 4.(EX)ISNAPURAM MANJULA ALIAS KOTHAPALLY MANJULA 5.(EX)ISNAPURAM MADHAVI ALIAS VELIMELA MADHAVI 6.(CL)GANGARAM MANIKYAM	0/0 12949/ 2014 [1] of SROSANGAREDDY (R.O)
3	VILL/COL: BHANUR/BHANUR W-B: 0-0 SURVEY: 52^A 53^A 55^A 57^A 58^A 59^A EXTENT: 93 Guntas Boundries: [N]: FULL [S] FULL [E]: FULL [W]: FULL 1711,	(R) 03-09-2012 (E) 03-09-2012 (P) 03-09-2012		0206 (Mortgage deed by small farmer) Mkt.Value:Rs. 930000 Cons.Value:Rs. 100000	1 .1.(MR)P.A.C.S. BHANUR 2.(MR)E. MANIKYAM	0/0 CD_Volume: 418 12786/ 2012 [1] of SROSANGAREDDY (R.O)
4	VILL/COL: BHANUR/BHANUR W-B: 0-0 SURVEY: 52/3 53/3 55/3 57/3 58/3 59/1 64^A HOUSE: 0 EXTENT: 146 Guntas Boundries: [N]: FULL [S] FULL [E]: FULL [W]: FULL This document Link Doct 1711, 91/2008 of SRO 1711/ 2008	(R) 23-05-2012 (E) 23-05-2012 (P) 23-05-2012		0504 (RECONVEYANCE DEED (OTHERS)) Mkt.Value:Rs. 102600 Cons.Value:Rs. 102600	1 .1.(RE)E. MANIKYAM 2.(RR)PACS BHANOOR	0/0 CD_Volume: 404 6973/ 2012 [1] of SROSANGAREDDY (R.O)
5	VILL/COL: BHANUR/BHANUR W-B: 0-0 SURVEY: 52/3 53/3 55/3 57/3 58/3 59/1 64^A EXTENT: 146 Guntas Boundries: [N]: FULL [S] FULL [E]: FULL [W]: FULL 1711,	(R) 03-01-2009 (E) 15-12-2009 (P) 03-01-2009		0206 (Mortgage deed by small farmer) Cons.Value:Rs. 100000	1 .1.(MR)E. MANIKYAM 2.(MR)P.A.C.S BHANOOR	0/0 CD_Volume: 315 91/ 2009 [0] of SROSANGAREDDY (R.O)
6	VILL/COL: VELMULA/VELMULA W-B: 0-0 SURVEY: 140^B2 EXTENT: 21.5 Guntas Boundries: [N]: AGRI LAND OF PASHA [S] AGRI LAND OF B. SIDDAMMA [E]: AGRI LAND OF K. BABU [W]: AGRI LAND OF K. KRISHNA	(R) 04-01-2008 (E) 03-01-2008 (P) 03-01-2008		0101 (Sale Deed) Mkt.Value:Rs. 645000 Cons.Value:Rs. 750000	1 .1.(EX)SURYA PRAKASH 2.(CL)BEENA VARGHESE 3.(CL)REY VARGHESE	0/0 CD_Volume: 277 91/ 2008 [2] of SROSANGAREDDY (R.O)

	This document Link Doct,Link Doct 1711, 1533/2006 of SRO 1711;996/2006 of SRO 1711;/ 2006				
7 --- 9	VILL/COL: VELMULA/VELMULA W-8: 0-0 SURVEY: 140/^B1 EXTENT: 14 Guntas Boundires: (N): AGRL LAND OF K. NARASIMULU (S) AGRL LAND OF PASHA (E): AGRL LAND OF B. KISHTAIAH (W): GUTTA This document Link Doct,Link Doct 1711, 1533/2006 of SRO 1711;/ 2006	(R) 04-01-2008 (E) 03-01-2008 (P) 03-01-2008	0101 (Sale Deed) Mkt.Value:Rs. 420000 Cons.Value:Rs. 0	1 .1.(EX)SURYA PRAKASH 2.(CL)BEENA VARGHESE 3.(CL)REJY VERGHESE	0/0 CD_Volume: 277 91/ 2009 [1] of SROSANGAREDDY (R.O)
8 --- 9	VILL/COL: BHANUR/BHANUR W-8: 0-0 SURVEY: 64/^A 64/^B EXTENT: 26 Guntas Boundires: (N): LAND OF S. SAILU. (S) LAND OF E. VEERA REDDY. (E): LAND OF ESHWARAIAH. (W): LAND OF BALAIAH. 1711,	(R) 04-09-2003 (E) 04-09-2003 (P) 04-09-2003	0302 (Gift Settlement in f/o family) Mkt.Value:Rs. 19500 Cons.Value:Rs. 21500	1 .1.(DR)ISHAPURAM MANIKYAM 2.(DR)ISHAPURAM BALAIAH 3.(DE)ISHAPURAM ESHWARAIAH	0/0 CD_Volume: 133 8245/ 2003 [6] of SROSANGAREDDY (R.O)
9 --- 9	VILL/COL: BHANUR/BHANUR W-8: 0-0 SURVEY: 64 EXTENT: 158 Guntas Boundires: (N): LAND OF BOUNDARYOF NADIGAMA. (S) LAND OF E.V EERA REDDY. (E): LAND OF CH.KRISHNA AND OTHERS. (W): LAND OF P. JANGAIAH KISTAIAH. This document Link Doct 1711, 320/2003 of SRO 1711;/ 2003	(R) 25-04-2003 (E) 24-04-2003 (P) 24-04-2003	0101 (Sale Deed) Mkt.Value:Rs. 118500 Cons.Value:Rs. 118500	1 .1.(EX)MOGILIGARI THIRUPATHI REDDY 2.(EX)MOGILIGARI JYOTHI 3.(CL)ISHAPURAM MANIKYAM 4.(CL)ISHAPURAM BALAIAH 5.(CL)ISHAPURAM ESHWARAIAH	0/0 CD_Volume: 124 3684/ 2003 [6] of SROSANGAREDDY (R.O)

Certified By



Name: MD GHOUSE BABA
Designation: SUB
REGISTRAR
SRO: SANGAREDDY RO



TSVSAA 39095357



**GOVERNMENT OF TELANGANA
REGISTRATION AND STAMPS DEPARTMENT
STATEMENT OF ENCUMBRANCE ON PROPERTY**

App No : 303361

MeeSeva App No : ECM021906244034

Date : 20-Mar-19

Statement No : 38034099

Sri/Smt. BHASHYAM PROJECTS : having searched for a statement giving particulars of registered acts and encumbrances if any, in respect of the under mentioned property
VILLAGE: BHANUR, Survey No : ,64^B1, East: LAND OF ISNAPURAM ESHWARAIAH West: LAND OF BHASHYAMS South: LAND OF EEGA SHEKAR REDDY North: LAND OF GANGARAM MANIKYAM

A search is made in the records of SRO(s) of SANGAREDDY RO relating thereto for 29 years from 01-01-1990 To 19-03-2019 for acts and encumbrances affecting the said property and that on such search the following acts and encumbrances appear

S.No	Description of property	Reg.Date Pres.Date	Ext.Date	Name & Mkt Value Con. Value	Name of Parties Exemption (EX) & Classification (CL)	Vol/Pg No CD No Deer No/Year (if applicable)
1	VILL/CDL: BHANUR/BHANUR W-B: 0-0 SURVEY: 64^B1; EXTENT: 20 Guntas BUILT: 0SQ. FT Boundries: [N]: LAND OF GANGARAM MANIKYAM [S] LAND OF EEGA SHEKAR REDDY [E]: LAND OF ISNAPURAM ESHWARAIAH [W]: LAND OF BHASHYAMS 1711,	(R) 18-12-2018 (E) 17-12-2018 (P) 17-12-2018		0101 (Sale Deed) Mkt Value: Rs. 300000 Con. Value: Rs. 840000	1..1.(EX)ISNAPURAM MAHEELA 2.(EX)ISNAPURAM MAHENDAR 3.(CL)BHASHYAM PROJECTS 4.(EX)ISNAPUR MAHESHWARI	0/0 48850/ 2018 (1) of SRO SANGAREDDY (R.O)

Certified By

Name: MD GHOUSE BABA
Designation: S/IB
REGISTRAR
SRO: SANGAREDDY RO



TSVSAA 39095324



**GOVERNMENT OF TELANGANA
REGISTRATION AND STAMPS DEPARTMENT
STATEMENT OF ENCUMBRANCE ON PROPERTY**

App No : 303347

MeeSeva App No : ECM021906244028

Date : 20-Mar-19

Statement No : 38034076

Sri/Smt.: BHASHYAM PROJECTS : having searched for a statement giving particulars of registered acts and encumbrances if any, in respect of the under mentioned property
VILLAGE: BHANUR, Survey No : 63/83, East: LAND OF EEGA SHEKAR REDDY West: LAND OF BHASHYAMS South: LAND OF MURALI North: LAND OF BHASHYAMS

A search is made in the records of SRO(s) of SANGAREDDY RO. relating there to for 29 years from 01-01-1990 To 19-03-2019 for acts and encumbrances affecting the said property and that on such search the following acts and encumbrances appear

S.No	Description of property	Reg.Date Pms.Date	Ext.Date	Number & HBL Value Con. Value	Name of Parties Esentee(EX) & Claimant(CL)	Vol/ Pg No CD No Doc No/Year (Sche/Act/No)
1	VILL/COL: BHANUR/BHANUR W-8: 0-0 SURVEY: 63/83 EXTENT: 32 Guntas BUILT: 05Q. FT Boundires: (N): LAND OF BHASHYAM'S (S) LAND OF MURALI (E): LAND OF EEGA SHEKAR REDDY (W): LAND OF BHASHYAM'S 1711,	(R) 22-12-2018 (E) 19-12-2018 (P) 19-12-2018		0101 (Sale Deed) Mkt Value:Rs. 480000 Con. Value:Rs. 10690000	1. (EX)KURUMA ANTHAMMA 2. (EX)PEDDAPURAM RAMULANNA 3. (EX)PEDDAPURAM SHEKAR 4. (EX)PEDDAPURAM LAVANYA 5. (EX)PEDDAPURAM KENNA 6. (CL) BHASHYAM PROJECTS	0/0 49381/ 2018 (1) of SRO SANGAREDDY (R.O)

Certified By

Name: MD GHOUSE BABA
Designation: SUB
REGISTRAR
SRO: SANGAREDDY RO



TSVSAA 39095335



**GOVERNMENT OF TELANGANA
REGISTRATION AND STAMPS DEPARTMENT
STATEMENT OF ENCUMBRANCE ON PROPERTY**

App No : 303337

MeeSeva App No : ECM021906244010

Date : 20-Mar-19

Statement No : 38034063

Sr/Smt.: **BHASHYAM PROJECTS** : having searched for a statement giving particulars of registered acts and encumbrances if any, in respect of the under mentioned property
VILLAGE: BHANUR, Survey No : 63/A/D, East: AGRI. LAND OF MANIKYAM, West: AGRI. LAND OF VENDEE HEREIN, South: AGRI. LAND OF VENDEE HEREIN, North: AGRI. LAND OF VENDEE HEREIN.

A search is made in the records of SRO(s) of **SANGAREDDY RO** relating there to for 29 years from 01-01-1990 To 19-03-2019 for acts and encumbrances affecting the said property and that on such search the following acts and encumbrances appear

S.No	Description of property	Reg.Date Ena.Date Pys.Date	Nature & Bils. Value Con. Value	Name of Parties Execution (EX) & Claimants (CL)	Vol/Pg No CD No Doc No/Year Schedule No
1	VILL/COL: BHANUR/BHANUR W-8: 0-0 SURVEY: 63/A/D EXTENT: 80 Guntas BUILT: 050. FT Boundries: (N): AGRI. LAND OF VENDEE HEREIN. (S) AGRI. LAND OF VENDEE HEREIN. (E) AGRI. LAND OF MANIKYAM. (W): AGRI. LAND OF VENDEE HEREIN. This document Link Doct 1711, 0501/1987 of SRO 1711;/ 1987	(R) 23-09-2018 (E) 20-09-2018 (P) 20-09-2018	0101 (Sale Deed) Mortgage Rs: 1200000 Cons. Value Rs. 10000000	1 .J.(EX)MADYAGALLA KISTAIHAH 2.(CL)MVS. BHASHYAM PROJECTS 3.(EX)MADYAGALLA SRINIVAS	0/0 36930/ 2018 [1] of SROSANGAREDDY (R.O)
2	VILL/COL: BHANUR/BHANUR W-8: 0-0 SURVEY: 63/A/D 360/A/F 461/A/C EXTENT: 54 Guntas Boundries: (N): FULL (S) FULL (E) FULL (W): FULL 1711,	(R) 10-08-2004 (E) 09-08-2004 (P) 10-08-2004	0206 (Mortgage deed by small farmer) Cons. Value Rs. 25000	1 .I.(ME)PACS BHANUR 2.(MR)M. KISHTAIAH	0/0 CD_Volume: 155 9579/ 2004 [0] of SROSANGAREDDY (R.O)

Certified By



Name: MD GHOUSE BABA
 Designation: SUB
 REGISTRAR
 SRO: SANGAREDDY RO



TSVSAA 39095302



**GOVERNMENT OF TELANGANA
REGISTRATION AND STAMPS DEPARTMENT
STATEMENT OF ENCUMBRANCE ON PROPERTY**

App No : 303319

MeeSeva App.No : ECM021906243997

Date : 20-Mar-19

Statement No : 38034052

Sri/Smt.: **BHASHYAM PROJECTS** : having searched for a statement giving particulars of registered acts and encumbrances if any, in respect of the under mentioned property


**VILLAGE: BHANUR, Survey No: 63/1^CI, East: AGR. LAND OF RAMULAMMA, West: NALA
South: AGR. LAND OF VENDEE HEREIN, North: AGR. LAND OF VENDEE HEREIN.**

A search is made in the records of SRO(s) of BANGAREDDY RO relating there to for 29 years from 01-01-1990 To 19-03-2019 for acts and encumbrances affecting the said property and that on such search the following acts and encumbrances appear

S.No	Description of property	Reg.Date Enr.Date Pta.Date	Nature & Mkt.Value Con. Value	Name of Parties Executed(EX) & Claimants(CL)	Vol/Pg No CD No Dist No/Year (ScheduleNo)
1	VILL/00L: BHANUR/BHANUR W-8: 0-0 SURVEY: 63/1^CI EXTENT: 40.5 Guntas BUILT: 050. FT Spandiro: (N): AGR. LAND OF VENDEE HEREIN. (S) AGR. LAND OF VENDEE HEREIN. (E): AGR. LAND OF RAMULAMMA. (W): NALA 1711,	(R) 23-09-2018 (E) 20-09-2018 (P) 20-09-2018	0101 (Sole Deed) Mkt.Value:Rs. 607500 Con. Value:Rs. 3082500	1.1.(EX)THUTHURU MAHESWARI 2.(EX)PEDDAPURAM SURESH 3.(EX)PEDDAPURAM SATYANARAYAMA 4.(EX)DEVA ANNANMA 5.(CL)M/S. BHASHYAM PROJECTS 6.(EX)PEDDAPURAM MAHESH	0/0 36929/ 2018 (1) of SROBANGAREDDY (R.O)

Certified By:

Name: MD GHOUSE BADA
Designation: SUB
REGISTRAR
SRO: BANGAREDDY RO



TSVSAA 39095313



**GOVERNMENT OF TELANGANA
REGISTRATION AND STAMPS DEPARTMENT
STATEMENT OF ENCUMBRANCE ON PROPERTY**

App No : 303307

MeeSeva App No.: ECM021906243989

Date : 20-Mar-19

Statement No : 38034036

Sri/Smt.: **BHASHYAM PROJECTS** : having searched for a statement giving particulars of registered acts and encumbrances if any, in respect of the under mentioned property

VILLAGE: BHANUR, Survey No : 63/^B1, East: LAND OF M. KISTAIAH West: LAND IN

SY.NO.63/PART South: LAND IN SY.NO.63/PART North: LAND OF P. SHANKARAIAH & OTHERS

A search is made in the records of SRO(s) of SANGAREDDY RO relating there to for 29 years from 01-01-1990 To 19-03-2019 for acts and encumbrances affecting the said property and that on such search the following acts and encumbrances appear

S.No	Description of property	Reg.Date Pres.Date	Ext./Date	Nature & Mkt.Value Con. Value	Name of Parties Executant(EX) & Chairman(CL)	Val/Tg No CD No Doc No/Year [Schedule/No]
1 ...	VILL/COL: BHANUR/BHANUR W-B: 0-0 SURVEY: 63/^B1 EXTENT: 32 Guntas BUILT: 050. FT Boundires: [N]: LAND OF P. SHANKARAIAH AND OTHERS (S) LAND IN SY.NO.63/PART (E): LAND OF M. KISTAIAH (W): LAND IN SY.NO.63/PART This document Link Doct,Link Doct 1711, 20826/2018 of SRO 1711;20826/2019 of SRO 1711;/ 2018	(R) 13-10-2018 (E) 10-10-2018 (P) 10-10-2018		0101 (Sale Deed) Mkt.Value:Rs. 480000 Cona.Value:Rs. 4800000	1.1.(EX)PEDDAPURAM RAJU 2.(EX)KURUMA ANTHAMMA 3.(EX)BHASHYAM REALTORS GPA HOLDER 4.(EX)PEDDAPURAM MALLESHAM 5.(EX)KANTHI VARALAXMI 6.(EX)YERDURI SUMALATHA 7.(EX)PEDDAPURAM JAYARAMULU ALIAS JAIRAM 8.(CL)BHASHYAM PROJECTS	0/0 39453/ 2018 [1] of SROSANGAREDDY (R.O)
2 ...	VILL/COL: BHANUR/BHANUR W-B: 0-0 SURVEY: 63/^B1 EXTENT: 32 Guntas BUILT: 050. FT Boundires: [N]: LAND OF P. SHANKARAIAH AND OTHERS (S) LAND IN SY.NO.63/PART (E): LAND OF M. KISTAIAH (W): LAND IN SY.NO.63/PART 1711,	(R) 05-06-2018 (E) 04-06-2018 (P) 05-06-2018		0111 (AGREEMENT OF SALE CUM GPA) Mkt.Value:Rs. 480000 Cona.Value:Rs. 4800000	1.1.(CL)BHASHYAM REALTORS 2.(EX)PEDDAPURAM MALLESHAM 3.(EX)PEDDAPURAM JAYARAMULU ALIAS JAIRAM 4.(EX)PEDDAPURAM RAJU 5.(EX)KANTHI VARALAXMI 6.(EX)YERDURI SUMALATHA 7.(EX)KURUMA ANTHAMMA	0/0 20826/ 2018 [1] of SROSANGAREDDY (R.O)

Certified By

Name: MD CHOUSE BABA
Designation: SUB
REGISTRAR
SRO: SANGAREDDY RO



TSVSAA 39095291



**GOVERNMENT OF TELANGANA
REGISTRATION AND STAMPS DEPARTMENT
STATEMENT OF ENCUMBRANCE ON PROPERTY**

App No : 303291

MeeSeva App No : ECM021906243982

Date : 20-Mar-19

Statement No : 38034026

Sri/Smt: **BHASHYAM PROJECTS** : having searched for a statement giving particulars of registered acts and encumbrances if any, in respect of the under-mentioned property

VILLAGE: BHANUR, Survey No: 63/B2, East: LAND OF M. KISTAIAH West: LAND IN SY.NO.63/PART South: LAND IN SY NO 63/PART North: NANDIGON VILLAGE BOUNDARY

A search is made in the records of SRO(s) of SANGAREDDY RD. relating there to for 29 years from 01-01-1990 To 19-03-2019 for acts and encumbrances affecting the said property and that on such search the following acts and encumbrances appear

S.No	Description of property	Reg.Date Exa.Date Prea.Date	Nature & Mt. Value Cons. Value	Name of Parties Executant (EX) & Claimant (CL)	Vol/Pg No CD No Dist No/Year (Schedule/No)
1	VILL/COL: BHANUR/BHANUR W-B: 0-0 SURVEY: 63/B2 EXTENT: 32 Guntas BUILT: OSQ. FT Boundries: [N]: NANDIGON VILLAGE BOUNDARY [S] LAND IN SY NO 63/PART [E]: LAND OF M. KISTAIAH [W]: LAND IN SY.NO.63/PART This document Link Doct,Link Doct 1711, 20752/2018 of SRO 1711;20752/2018 of SRO 1711;/ 2018	(R) 13-10-2018 (E) 10-10-2018 (P) 10-10-2018	0101 (Sale Deed) Mkt.Value:Rs. 480000 Cons.Value:Rs. 480000	1.(CL) BHASHYAM PROJECTS 2.(EX) BHASHYAM REALTORS GPA HOLDER 3.(EX) PEDDAPURAM SHANKARAJAH 4.(EX) PEDDAPURAM SRINIVAS 5.(EX) PEDDAPURAM RAJITHA 6.(EX) JERIGIPALLY MADHAVI 7.(EX) KURUMA SUGUNANMA 8.(EX) KURUMA ANTHAMMA	0/0 38452/ 2018 [1] of SRO SANGAREDDY (R.O)
2	VILL/COL: BHANUR/BHANUR W-B: 0-0 SURVEY: 63/B2 EXTENT: 32 Guntas BUILT: OSQ. FT Boundries: [N]: NANDIGON VILLAGE BOUNDARY [S] LAND IN SY.NO.63/PART [E]: LAND OF M. KISTAIAH [W]: LAND IN SY.NO.63/PART 1711,	(R) 05-06-2018 (E) 04-06-2018 (P) 04-06-2018	0111 (AGREEMENT OF SALE COM GPA) Mkt.Value:Rs. 480000 Cons.Value:Rs. 480000	1.(CL) BHASHYAM REALTORS 2.(EX) KURUMA ANTHAMMA 3.(EX) PEDDAPURAM SHANKARAJAH 4.(EX) PEDDAPURAM SRINIVAS 5.(EX) PEDDAPURAM RAJITHA 6.(EX) JERIGIPALLY MADHAVI 7.(EX) KURUMA SUGUNANMA	0/0 20752/ 2018 [1] of SRO SANGAREDDY (R.O)

Search has also been made in Pending document database and found that the following pending documents(s) is/are there affecting the given property

S.No	Description of property	Reg.Date Exa.Date Prea.Date	Nature & Mt. Value Cons. Value	Name of Parties Executant (EX) & Claimant (CL)	Pending Doct No Pending Respon Doct No/Check No No/Year (Schedule/No)
1	VILL/COL: Hyderabad/ROAD NO SEVEN-1 W-B: 8-2 SURVEY: 391 219 220 APARTMENT: TRENDSET SUMANJALI FLAT: 404 EXTENT: 163SQ.Yds BUILT: 2810SQ. FT Boundries: [N]: OPEN TO SKY [S] OPEN TO SKY AND FLAT NO.403 [E]: CORRIDOR AND FLAT NO.401 [W]: OPEN TO SKY 1604.	(E) 29-08-2018 (P) 29-08-2018	0101 (Sale Deed) Mkt.Value:Rs. 7429000 Cons.Value:Rs. 12500000	1.(EX) SYED IBRAHIM HASAN KAZMI @ ASLAM KAZMI 2.(EX) SYED ALI HASAN KAZMI 3.(EX) SYED NAQI ABID HASAN KAZMI 4.(EX) SYED GULAM ABBAS HASAN KAZMI 5.(EX) SYED ZULFEQAR HASAN KAZMI 6.(EX) SYED ALTAF HASAN KAZMI 7.(EX) SAYYADA QUDASIA QURUTULIAN 8.(EX) SAYYADA AMTUL SAYYADA NOORULAIN 9.(EX) M/S. SRI SUMANJALI PROJECTS PVT LTD 10.(CL) P. SHJATHA REDDY 11.(CL) null	0/0 6109/ 2018 [1] of SRO BANJARAHILLS (R.O)
2			()	1.(EX) SYED IBRAHIM HASAN KAZMI @ ASLAM KAZMI 2.(EX) SYED ALI HASAN KAZMI 3.(EX) SYED NAQI ABID HASAN KAZMI 4.(EX) SYED GULAM ABBAS HASAN KAZMI	[1] of SRO

				5.(EX)SYED ZULFEQAR HASAN KAZMI 6.(EX)SYED ALTAF HASAN KAZMI 7.(EX)SAYYADA QUDASIA QURUTULIAN 8.(EX)SAYYADA AMTUL SAYYADA NOORULAIN 9.(EX)M/S.SRI SUMANJALI PROJECTS PVT LTD 10.(CL)SUNITA AHUJA	
3 --- 3	VILL/COL: Hyderabad/ROAD NO FIVE BATA SHOWROOM TO DOMMINO PIZZA-2 W-B: 8-2 SURVEY: 391 HOUSE: 8-2-350/1/40 EXTENT: 1100SQ.Yds BUILT: 120SQ. FT Boundires: {N}: ROAD NO 5 BANJARA HILLS {S} PART OF PARTITION BLOCK 1 {E}: 30 WIDE PRIVATE ROAD AND {W}: NEIGHBOURS HOUSE AND LAND 1604,	(E) 20-10-1993 (P) 20-10-1993	0101 {Sale Deed } Mkt.Value:Rs. 0 Cons.Value:Rs. 0	1 .1.(EX)KHAJA MOINUDDIN 2.(EX)SOGHRA BEGUM 3.(EX)SYED AKHTAR 4.(EX)THE GABRIEL EDUCATION REP BY ANTHONY JOSEPH 5.(CL)P S BOSE	0/0 3372/ 2017 {1} of SROBANJARAMILLS (R.O)
4 --- 3	VILL/COL: Hyderabad/ROAD NO SEVEN-1 W-B: 8-2 SURVEY: 391 219 220 EXTENT: 12 Acres Boundires: {N}: COMMON WAY {S} LAND IN SYNO.390 {E}: LAND IN SYNO.376 {W}: LAND IN SYNO.356 1604,	(E) 22-06-2009 (P) 22-06-2009	0101 {Sale Deed } Mkt.Value:Rs. 0 Cons.Value:Rs. 0	1 .1.(EX)V.APPA RAO II ADDL CHIEF JUDGE CCC HYDERABAD 2.(EX)SYED NAJMUDDIN AND OTHERS 3.(CL)M.CHIDAMBAR REDDY	0/0 4463/ 2015 {1} of SROBANJARAMILLS (R.O)

Certified By


Name: MD GHOUSE BABA
Designation: SUB
REGISTRAR
SRO: SANGAREDDY RO



TSVSAA 39095122



**GOVERNMENT OF TELANGANA
REGISTRATION AND STAMPS DEPARTMENT
STATEMENT OF ENCUMBRANCE ON PROPERTY**

App No : 303264

MeeSeva App No : ECM021906243973

Date : 20-Mar-19

Statement No : 38034007

Sri/Smt.: **BHASHYAM PROJECTS** : having searched for a statement giving particulars of registered acts and encumbrances if any, in respect of the under mentioned property
VILLAGE: BHANUR, Survey No 63/A2, East: LAND BELONGS TO MANGALI PANDARI West: LAND IN SY NO 63/PART South: LAND BELONGS TO CH RAMULU & OTHERS North: LAND BELONG TO NAGAIAH

A search is made in the records of SRO(s) of SANGAREDDY RO relating thereto for 29 years from 01-01-1990 To 19-03-2019 for acts and encumbrances affecting the said property and that on such search the following acts and encumbrances appear

S.No	Description of property	Reg.Date Exr.Date Pres.Date	Nature & Mkt.Value Con. Value	Name of Parties Executant(EX) & Claimant(CL)	Vol/fg No CD No Doc No/Year (Schedule/No)
1 3	VILL/COL: BHANUR/BHANUR W-B: 0-0 SURVEY: 63/A2 EXTENT: 20 Guntas BUILT: 05Q. FT Boundres: (N): LAND BELONG TO NAGAIAH (S) LAND BELONGS TO CH RAMULU & OTHERS (E): LAND BELONGS TO MANGALI PANDARI (W): LAND IN SY NO 63/PART This document Link Doct,Link Doct 1711, 23318/2018 of SRO 1711;23318/2018 of SRO 1711;/ 2018	(R) 13-10-2018 (E) 10-10-2018 (P) 10-10-2018	0101 (Sale Deed) Mkt.Value:Rs. 3000000 Cons.Value:Rs. 3000000	1.(CL) BHASHYAM PROJECTS 2.(EX) BHASHYAM REALTORS GPA HOLDER 3.(EX) PEDDAPURAM SATYAMMA	0/0 39450/ 2018 [1] of SRO SANGAREDDY (R.O)
2 3	VILL/COL: BHANUR/BHANUR W-B: 0-0 SURVEY: 63/A2 EXTENT: 20 Guntas Boundres: (N): LAND BELONGS TO NAGAIAH (S) LAND BELONGS TO CH. RAMULU & OTHERS (E): LAND BELONGS TO MANGALI PANDARI (W): LAND IN SY NO. 63/PART This document Link Doct 1711, 7486/ 2001 of SRO 1711;/ 2001	(R) 24-06-2018 (E) 22-06-2018 (P) 22-06-2018	0111 (AGREEMENT OF SALE CUM GPA) Mkt.Value:Rs. 300000 Cons.Value:Rs. 3000000	1.(CL) BHASHYAM REALTORS 2.(EX) PEDDAPURAM SATYAMMA	0/0 23318/ 2018 [1] of SRO SANGAREDDY (R.O)
3 3	VILL/COL: BHANUR/BHANUR W-B: 0-0 SURVEY: 63/A EXTENT: 20 Guntas Boundres: (N): LAND OF K.NAGAIAH. (S) LAND OF CH.MALLAIAH. (E): LAND OF M. PANDARAIAM. (W): VAGU. 1711,	(R) 22-11-2001 (E) 22-11-2001 (P) 22-11-2001	0101 (Sale Deed) Mkt.Value:Rs. 9000 Cons.Value:Rs. 9000	1.(CL) PEDDAPURAM SATYAMMA 2.(EX) SUNKARI CHANDRA SHEKAR	0/0 7486/ 2001 [2] of SRO SANGAREDDY (R.O)

Certified By

Name: MD GHOUSE BABA
Designation: SUB
REGISTRAR
SRO: SANGAREDDY RO



TSVSAA 39095212



**GOVERNMENT OF TELANGANA
REGISTRATION AND STAMPS DEPARTMENT
STATEMENT OF ENCUMBRANCE ON PROPERTY**

App No : 303244

MeeSeva App.No : ECM021906243961

Date : 20-Mar-19

Statement No : J8033998


Sr/Smt.: **BHASHYAM PROJECTS** : having searched for a statement giving particulars of registered acts and encumbrances if any, in respect of the under mentioned property
VILLAGE: BHANUR, Survey No. 63/C, East: LAND OF M. KISTAIAH & M SHANKARAMMA
West: LAND IN SY.NO.63/PART South: LAND IN SY.NO.63/PART North: LAND OF P. SHANKARAIAB & OTHERS

A search is made in the records of SRO(s) of SANGAREDDY RO relating there to for 29 years from 01-01-1990 To 19-03-2019 for acts and encumbrances affecting the said property and that on such search the following acts and encumbrances appear

S.No	Description of property	Reg.Date & Ext.Date Pres.Date	Name & MRV Value Cons. Value	Name of Parties Execution(EX) & Claimants(CL)	Vol/Pg No CD No Dist No/Year [ScheduleNo]
1	VILL/COL: BHANUR/BHANUR W-B: 0-0 SURVEY: 63/C EXTENT: 40.5 Guntas BUILT: 0SQ. FT Boundries: (N): LAND OF P. SHANKARAIAB & OTHERS (S) LAND IN SY.NO.63/PART (E): LAND OF M. KISTAIAH & M SHANKARAMMA (W): LAND IN SY.NO.63/PART This document Link Deed,Link Deed 1711, 23319/2018 of SRO 1711;23319/2018 of SRO 1711;/ 2018	(R) 13-10-2018 (E) 10-10-2018 (P) 10-10-2018	0101 (Sale Deed) MRV Value:Rs. 607500 Cons.Value:Rs. 6075000	1 .1.(CL)BHASHYAM PROJECTS 2.(EX)PEDDAPURAM RAMACHANDRAIAH 3.(EX)PEDDAPURAM RAMESH 4.(EX)PEDDAPURAM MALLESHAM 5.(EX)CHINTHA MANGAMMA 6.(EX)DEVA LAXMI 7.(EX)DEVA ANNAMMA 8.(EX)BHASHYAM REALTORS GPA HOLDER	0/0 39449/ 2018 [1] of SROSANGAREDDY (R.O)
2	VILL/COL: BHANUR/BHANUR W-B: 0-0 SURVEY: 63/C EXTENT: 40.5 Guntas Boundries: (N): LAND OF P. SHANKARAIAB & OTHERS (S) LAND IN SY NO. 63/PART (E): LAND OF M KISTAIAH & M. SHANKARAMMA (W): LAND IN SY NO. 63/PART 1711,	(R) 24-06-2018 (E) 22-06-2018 (P) 22-06-2018	0111 (AGREEMENT OF SALE CON. GPA) MRV Value:Rs. 607500 Cons.Value:Rs. 6075000	1 .1.(EX)PEDDAPURAM RAMACHANDRAIAH 2.(EX)PEDDAPURAM MALLESHAM 3.(EX)PEDDAPURAM RAMESH 4.(EX)CHINTHA MANGAMMA 5.(EX)DEVA LAXMI 6.(EX)DEVA ANNAMMA 7.(CL)BHASHYAM REALTORS	0/0 23319/ 2018 [1] of SROSANGAREDDY (R.O)

Certified By

Name: MD GHOUSE BABA
Designation: SUB REGISTRAR
SRO: SANGAREDDY RO



TSVSAA 39085245



**GOVERNMENT OF TELANGANA
REGISTRATION AND STAMPS DEPARTMENT
STATEMENT OF ENCUMBRANCE ON PROPERTY**

App No : 303227

MeeSeva App No : ECM021906243955

Date : 20-Mar-19

Statement No : 38033984

Sri/Smt: BHASHYAM PROJECTS : having searched for a statement giving particulars of registered acts and encumbrances if any, in respect of the under mentioned property
VILLAGE: BHANUR, Survey No : 63/A1, East: LAND IN SY NO. 63/PART BELONGS TO MANGALI SHANKARAMMA West: LAND IN SY NO. 63/PART South: LAND IN SY NO. 63/PART BELONGS TO P. SATHYAMMA North: LAND IN SY NO. 63/PART BELONGS TO P. JAYARAM

A search is made in the records of SRO(s) of SANGAREDDY RO relating there to for 29 years from 01-01-1990 To 19-03-2019 for acts and encumbrances affecting the said property and that on such search the following acts and encumbrances appear

S.No	Description of property	Reg.Date Pres.Date	Ext.Date Pres.Date	Nature & Mkt.Value Cons. Value	Name of Parties (Extent(EX) & Claimants(CL))	Valry No CD No Dist No/Year (if available)
1 --- 3	VILL/COU: BHANUR/BHANUR W-B: 0-0 SURVEY: 63/A1 EXTENT: 20 Guntas BUILT: 0SQ. FT Boundires: (N): LAND IN SY NO. 63/PART BELONGS TO P. JAYARAM (S) LAND IN SY NO. 63/PART BELONGS TO P. SATHYAMMA (E): LAND IN SY NO. 65/PART BELONGS TO MANGALI SHANKARAMMA (W): LAND IN SY NO. 63/PART This document Link Doct 1711, 7487/2001 of SRO 1711;/ 3001	(R) 19-06-2018 (E) 18-06-2018 (P) 18-06-2018		0101 (Sale Deed) Mkt.Value:Rs. 300000 Cons.Value:Rs. 300000	1 .1.(CL) BHASHYAM PROJECTS 2.(EX) TOKALA NAGAI AH 3.(EX) TOKALA KUMAR	0/0 22576/ 2018 [1] of SROSANGAREDDY (R.O)
2 --- 3	VILL/COU: BHANUR/BHANUR W-B: 0-0 SURVEY: 63/A1 361/A8: 534/A1 539/A2 EXTENT: 121 Guntas Boundires: (N): FULL (S) FULL (E): FULL (W): FULL 1711,	(R) 21-08-2013 (E) 21-08-2013 (P) 21-08-2013		0206 (Mortgage deed by small farmer) Mkt.Value:Rs. 1815000 Cons.Value:Rs. 100000	1 .1.(MR)P. JAIRAM 2.(ME) P.A.C.S. BHANUR	0/0 16385/ 2013 [1] of SROSANGAREDDY (R.O)
3 --- 3	VILL/COU: BHANUR/BHANUR W-B: 0-0 SURVEY: 63/A EXTENT: 20 Guntas Boundires: (N): LAND OF JAYA RAMULU. (S) LAND OF P. SATYAMMA. (E): LAND OF M. PARMAI AH. (W): VAGU. 1711,	(R) 22-11-2001 (E) 22-11-2001 (P) 22-11-2001		0101 (Sale Deed) Mkt.Value:Rs. 9000 Cons.Value:Rs. 9000	1 .1.(CL) TOKALA NAGAI AH 2.(EX) SUNKARI CHANDRA SHEKAR	0/0 7487/ 2001 [0] of SROSANGAREDDY (R.O)

Certified By

Name: MD GHOUSE BABA
Designation: SUB
REGISTRAR
SRO: SANGAREDDY RO



TSVSAA 39095234



**GOVERNMENT OF TELANGANA
REGISTRATION AND STAMPS DEPARTMENT
STATEMENT OF ENCUMBRANCE ON PROPERTY**

App No : 303184

MeeSeva App No : ECM021906243935

Date : 20-Mar-19

Statement No : 38033952


Sri/Smt. BHASHYAM PROJECTS : having searched for a statement giving particulars of registered acts and encumbrances if any, in respect of the under mentioned property
VILLAGE: BIANUR, Survey No: 63/C3, 63/C2, East: LAND OF M. KISTAIAH West: LAND IN SY NO. 63/PART South: LAND OF JAYARAM IN SY NO. 63/PART North: NANDIGON VILLAGE BOUNDARY

A search is made in the records of SRO(s) of SANGAREDDY RO relating thereto for 29 years from 01-01-1990 To 19-03-2019 for acts and encumbrances affecting the said property and that on such search the following acts and encumbrances appear

S.No	Description of property	Reg.Date From Date	Exp.Date To Date	History & Mkt.Value Con. Value	Name of Parties Encumbrance(s) & Chiknests(Cl.)	Vol/Pg No CD No Dist No/Year (ScheduleNo)
1 3	VILL/COL: BHANUR/BHANUR W-B: 0-0 SURVEY: 63/C3 63/C2 EXTENT: 14 Guntas BUILT: 0SQ. FT Boundries: (N): NANDIGON VILLAGE BOUNDARY (S) LAND OF JAYARAM IN SY NO. 63/PART (E): LAND OF M. KISTAIAH (W): LAND IN SY NO. 63/PART This document link Dist 1711, 19000/2005 of SRO 1711/ 2005	(R) 24-06-2018 (E) 22-06-2018 (P) 22-06-2018		0101 (Sale Deed) Mkt.Value:Rs. 210000 Cons.Value:Rs. 2100000	1 .1.(CL)BHASHYAM PROJECTS 2.(EX)PEDDAPURAM MALLES 3.(EX)PEDDAPURAM RAMESH	0/0 23316/ 2018 [1] of SROSANGAREDDY (R.O)
2 3	VILL/COL: BHANUR/BHANUR W-B: 0-0 SURVEY: 63/C EXTENT: 7 Guntas Boundries: (N): NANDIGAMA VILLAGE BOUNDARY (S) AGRLAND OF P. JAYAMMA (E): P. KISTAIAH AGRLAND (W): AGRLAND OF P. KISTAIAH 1711,	(R) 15-12-2005 (E) 15-12-2005 (P) 15-12-2005		0101 (Sale Deed) Mkt.Value:Rs. 6353 Cons.Value:Rs. 12600	1 .1.(EX)PEDDAPURAM KISHTAIAH 2.(CL)PEDDAPURAM MALLES 3.(CL)PEDDAPURAM RAMESH	0/0 CD_Volume: 187 19000/ 2005 [2] of SROSANGAREDDY (R.O)
3 3	VILL/COL: BHANUR/BHANUR W-B: 0-0 SURVEY: 63/C EXTENT: 7 Guntas Boundries: (N): P. JAYARAM AGRLAND (S) P.SHANKARAIAH AGRLAND (E): M. KISTAIAH AGRLAND (W): P. KISTAIAH AGRLAND 1711,	(R) 15-12-2005 (E) 15-12-2005 (P) 15-12-2005		0101 (Sale Deed) Mkt.Value:Rs. 6353 Cons.Value:Rs. 0	1 .1.(EX)PEDDAPURAM KISHTAIAH 2.(CL)PEDDAPURAM MALLES 3.(CL)PEDDAPURAM RAMESH	0/0 CD_Volume: 187 19000/ 2005 [1] of SROSANGAREDDY (R.O)

Certified By

Name: MD GHOUSE BABA
Designation: SUB
REGISTRAR
SRO: SANGAREDDY RO



TSVSAA 39095267



**GOVERNMENT OF TELANGANA
REGISTRATION AND STAMPS DEPARTMENT
STATEMENT OF ENCUMBRANCE ON PROPERTY**

App No : 303205

MeeSeva App No. : ECM021906243920

Date : 20-Mar-19

Statement No : 38033968

Sri/Smt.: **BHASHYAM PROJECTS** : having searched for a statement giving particulars of registered acts and encumbrances if any, in respect of the under mentioned property
VILLAGE: BHANUR, Survey No : 62/A2, East: LAND OF M. SHANKAR West: LAND OF CH RAMULU South: LAND OF K. NARSIMULU, North: LAND OF P. RAMACHANDRA


A search is made in the records of SRO(s) of SANGAREDDY RO. relating there to for 29 years from 01-07-1990 To 19-03-2019 for acts and encumbrances affecting the said property and that on such search the following acts and encumbrances appear

S.No	Description of property	Reg. Date Free Date	Act No. & Mkt. Value Cons. Value	Name of Parties (Ex) & Classes (CL)	Yr/Tg No CD No Decr Pr/Year (Schedule/Act)
1	VILL/COL: BHANUR/BHANUR W-B: 0-0 SURVEY: 62/A2 EXTENT: 14 Guntas Boundries: (N): LAND OF P. RAMACHANDRA (S) LAND OF K. NARSIMULU, (E): LAND OF M. SHANKAR (W): LAND OF CH RAMULU This document Link Doct 1711, 9842/2017 of SRO 1711;/ 2017	(R) 18-12-2018 (E) 17-12-2018 (P) 17-12-2018	0101 (Sale Deed) Mkt. Value:Rs. 210000 Cons. Value:Rs. 250000	1.(CL) BHASHYAM PROJECTS 2.(EX) CHAKALI VENKATESHAM 3.(EX) CHAKALI LAXMAN	0/0 48852/ 2018 [1] of SRO SANGAREDDY (R.O)
2	VILL/COL: BHANUR/BHANUR W-B: 0-0 SURVEY: 62 EXTENT: 14 Guntas Boundries: (N): LAND OF P. RAMACHANDER (S) LAND OF K. NARSIMULU (E): LAND OF M. SHANKAR (W): LAND OF CH RAMULU 1711,	(R) 25-05-2017 (E) 25-05-2017 (P) 25-05-2017	0101 (Sale Deed) Mkt. Value:Rs. 210000 Cons. Value:Rs. 210000	1.(EX) CHAKALI RAMULU 2.(CL) CHAKALI VENKATESHAM	0/0 9842/ 2017 [1] of SRO SANGAREDDY (R.O)

Certified By



Name: MD GHOUSE BABA
 Designation: SUB
 REGISTRAR
 SRO: SANGAREDDY RO



TSVSAA 39095256



**GOVERNMENT OF TELANGANA
REGISTRATION AND STAMPS DEPARTMENT
STATEMENT OF ENCUMBRANCE ON PROPERTY**

App No : 303015

MeeSeva App No : ECM021906243851

Date : 20-Mar-19

Statement No : 38033833


Srl/Smt.: BHASHYAM PROJECTS : having searched for a statement giving particulars of registered acts and encumbrances if any, in respect of the under mentioned property
VILLAGE: BHANUR, Survey No: 62/A1, East LAND IN SY NO 65/PART West: LAND OF CHIAKALI CHANDRAKALA South: LAND IN SY NO 61/PART North: LAND IN SY NO 63/PART

A search is made in the records of SRO(s) of SANGAREDDY RO relating there to for 29 years from 01-01-1990 To 19-03-2019 for acts and encumbrances affecting the said property and that on such search the following acts and encumbrances appear

S.No	Description of property	Reg.Date Proc.Date	Exc.Date	Nature & Mode, Value Cons. Value	Name of Parties Concerned (EX) & Claimants (CL)	Vol/Py No Ch No Doc No/Year [Schedule No]
1 4	VILL/COL: BHANUR W-B: 0-0 SURVEY: 62/A1 EXTENT: 9 Guntas BUILT: 850. FT Boundries: (N): LAND OF BHASHAM PROJECTS (S) LAND OF KUMMARI NARSIMULU (E): LAND OF BHASHAM PROJECTS (W): LAND OF CH. RAMULU 1711,	(R) 30-12-2018 (E) 29-12-2018 (P) 29-12-2018		0201 (Sale Deed) Mkt.Value:Rs. 135000 Cons.Value:Rs. 135000	1.1.(EX)CHAKALI RAMULU 2.(CL)CH VENKATESHAM	0/0 50910/ 2018 [1] of SRO SANGAREDDY (R.O)
2 4	VILL/COL: BHANUR/BHANUR W-B: 0-0 SURVEY: 62/A1 EXTENT: 37 Guntas BUILT: 850. FT Boundries: (N): LAND IN SY NO 63/PART (S) LAND IN SY NO 61/PART (E): LAND IN SY NO 65/PART (W): LAND OF CHAKALI CHANDRAKALA This document Link Doct,Link Doct 1711, 22288/2018 of SRO 1711;22288/2018 of SRO 1711;/ 2018	(R) 13-10-2018 (E) 10-10-2018 (P) 10-10-2018		0103 (Sale Deed) Mkt.Value:Rs. 5365000 Cons.Value:Rs. 5365000	1..1.(CL)BHASHYAM PROJECTS 2.(EX)BHASHYAM REALTORS GPA HOLDER 3.(EX)CHAKALI RAMULU 4.(EX)CHAKALI SRINIVAS	0/0 39451/ 2018 [1] of SRO SANGAREDDY (R.O)
3 4	VILL/COL: BHANUR/BHANUR W-B: 0-0 SURVEY: 62/A1 EXTENT: 37 Guntas Boundries: (N): LAND IN SY NO. 63/PART (S) LAND IN SY NO. 61/PART (E): LAND IN SY NO. 65/PART (W): LAND OF CHAKALI CHANDRAKALA This document Link Doct 1711, 2800/2001 of SRO 1711;/ 2001.	(R) 17-06-2018 (E) 15-06-2018 (P) 15-06-2018		0111 (AGREEMENT OF SALE CUM GPA) Mkt.Value:Rs. 5365000 Cons.Value:Rs. 5365000	1.1.(EX)CHAKALI RAMULU 2.(EX)CHAKALI SRINIVAS 3.(CL)BHASHYAM REALTORS	0/0 22288/ 2018 [1] of SRO SANGAREDDY (R.O)
4 4	VILL/COL: BHANUR/BHANUR W-B: 0-0 SURVEY: 62 EXTENT: 65 Guntas Boundries: (N): SURVEY NO.63. (S) SURVEY NO.61. (E): SURVEY NO.65. (W): SURVEY NO.144. 1711,	(R) 17-05-2001 (E) 17-05-2001 (P) 17-05-2001		0392 (Gift Settlement in I/o family) Mkt.Value:Rs. 29250 Cons.Value:Rs. 29300	1.1.(DR)CHAKALI MALLAIAH 2.(DR)CHAKALI VITTAL 3.(DR)CHAKALI NARSIMULU 4.(DR)CHAKALI VENKATESHAM 5.(DE)CHAKALI RAMULU	0/0 2800/ 2001 [0] of SRO SANGAREDDY (R.O)

Certified By

Name: MD GHOUSE BABA
Designation: SUB
REGISTRAR
SRO: SANGAREDDY RO



TSVSAA 39095278



**GOVERNMENT OF TELANGANA
REGISTRATION AND STAMPS DEPARTMENT
STATEMENT OF ENCUMBRANCE ON PROPERTY**

App No : 302986

MeeSeva App No : ECM021906243771

Date : 20-Mar-19

Statement No : 38033810

Srl/Smt.: **BHASHYAM PROJECTS** ; having searched for a statement giving particulars of registered acts and encumbrances if any, in respect of the under mentioned property

VILLAGE: BHANUR, Survey No : 62/^B, East: LAND OF M. PANDARI West: LAND IN SY NO. 63/PART South: LAND OF KUMMARI NARSIMULU North: LAND OF TOKALA NAGAJAH

A search is made in the records of SRO(s) of SANGAREDDY RD. relating there to for 29 years from 01-01-1990 To 19-03-2019 for acts and encumbrances affecting the said property and that on such search the following acts and encumbrances appear

S.No	Description of property	Reg.Date Etc.Date Prev.Date	Name & Mkt.Value Con. Value	Name of Parties Escheator(EX) & Claimant(CL)	Vol/Pg No CD No Dist (Vol/Year) (Schedule No)
1	VILL/COL: BHANUR/BHANUR W-B: 0-0 SURVEY: 62/^B EXTENT: 14 Guntas BUILT: 05Q. FT Boundires: (N): LAND OF TOKALA NAGAJAH (S) LAND OF KUMMARI NARSIMULU (E); LAND OF M. PANDARI (W); LAND IN SY NO. 63/PART This document Link Deed 1711, 1709/2014 of SRO 1711;/ 2014	(R) 24-06-2018 (E) 25-05-2018 (P) 25-05-2018	0101 (Sale Deed) Mkt.Value:Rs. 210000 Cons.Value:Rs. 210000	1.1.(EX)CHAKALI CHANDRAKALA 2.(EX)CHAKALI HOURNIKA 3.(EX)CHAKALI MANILA 4.(CL)BHASHYAM PROJECTS	0/0 23315/ 2018 [1] of SRO SANGAREDDY (R.O)
2	VILL/COL: BHANUR/BHANUR W-B: 0-0 SURVEY: 62 EXTENT: 14 Guntas Boundires: (N): LAND OF T.NAGAJAH (S) LAND OF KUMMARI NARSIMULU (E): LAND OF T.PANDARI (W): PEDDA VAGU 1711,	(R) 07-02-2014 (E) 06-02-2014 (P) 06-02-2014	0101 (Sale Deed) Mkt.Value:Rs. 210000 Cons.Value:Rs. 210000	1.1.(EX)CHAKALI RAMULU 2.(CL)CHAKALI CHANDRAKALA	0/0 1709/ 2014 [1] of SRO SANGAREDDY (R.O)

Certified By

Name: MD-GHOUSE BABA
Designation: SUB
REGISTRAR
SRO: SANGAREDDY RO



TSVSAA 39091634



GOVERNMENT OF TELANGANA
REGISTRATION AND STAMPS DEPARTMENT
STATEMENT OF ENCUMBRANCE ON PROPERTY

App No: 715333

MeeSeva App No : ECM021906273860

Date : 02-Apr-19

Statement No : 38330706

Sri/Smt.: BHASHYAM DEVELOPERS PVT LTD - having searched for a statement giving particulars of registered acts and encumbrances if any, in respect of the under mentioned property

VILLAGE: NANDIGAON Survey No : 359/A3, East: LAND IN SY NO. 359/PART BELONGS TO SRINIVAS West: LAND IN SY NO. 359/PART BELONGS TO MALLESH South: BHANOOR VILLAGE BOUNDARY North: VENDEE'S LAND IN SY NO. 359/PART

A search is made in the records of SRO(s) of SANGAREDDY RO relating there to for 29 years from 01-01-1990 To 01-04-2019 for acts and encumbrances affecting the said property and that on such search the following acts and encumbrances appear

S.No	Description of property	Reg.Date Pres.Date	Ext.Date	Name & Mkt.Value Cons. Value	Mode of Particular Execution (EX) & Character (CL)	Vol/Pg No CD No Doc No/Year (Schedule No)
1	VILL/COL: NANDIGAON/NANDIGAON W-B: 0-0 SURVEY: 359/A3 EXTENT: 24 Guntas Boundries: (N): VENDEE'S LAND IN SY NO. 359/PART (S) BHANOOR VILLAGE BOUNDARY (E): LAND IN SY NO. 359/PART BELONGS TO SRINIVAS (W): LAND IN SY NO. 359/PART BELONGS TO MALLESH This Document Link Doc: 1711, 739/1993 of SRO 1711/ 1993	(R) 04-08-2017 (E) 03-08-2017 (P) 03-08-2017		010 (Sale Deed) Mkt.Value:Rs. 240000 Cons.Value:Rs. 390000	1 .(CL)BHASHYAM DEVELOPERS PRIVATE LIMITED REP BY B PRAVEEN ITS MANAGING DIRECTOR 2.(EX)CHEVELLA MANAJAM	0/0 16113/ 2017 [1] of SRO SANGAREDDY (R.O)
2	VILL/COL: NANDIGAMA W-B: 0-0 SURVEY: , 359/A1, EXTENT: , 2.15 G OR 0.96 H. Boundries: (N): KOTORU VITTAIAH LAND [S] M.TIRUPATHI RAO [E]: M.YELLAIAH LAND [W]: ACHINI BALRAJ LAND 1711.	(R) 16-03-1993 (E) 11-03-1993 (P) 11-03-1993		5A (SALE) Mkt.Value:Rs. 55900	1 .(E)DURGAREDDY PATLOLLA 2.(C)SAILU CHEVELLA	1324/263 739/ 1993 [1] of SRO SANGAREDDY (R.O)

Certified By

Name: MD GHOUSE BABA
Designation: SUB REGISTRAR
SRO: SANGAREDDY RO



TSVSAA 38081645



**GOVERNMENT OF TELANGANA
REGISTRATION AND STAMPS DEPARTMENT
STATEMENT OF ENCUMBRANCE ON PROPERTY**

App No : 715291

MesSeva App No : ECM021906273856

Date : 02-Apr-19

Statement No : 38330658

Srl/Smt.: **BHASHYAM DEVELOPERS PVT LTD** having searched for a statement giving particulars of registered acts and encumbrances if any, in respect of the under mentioned property
VILLAGE: NANDIGAON, Survey No : 359/AC, East: VENDEES LAND IN SY NO. 359/PART West: LAND IN SY NO. 359/PART BELONGS TO SRINIVAS South: BHANOOR VILLAGE BOUNDARY North: VENDEES LAND IN SY NO. 359/PART

A search is made in the records of SRO(s) of SANGAREDDY RO relating there to for 29 years from 01-01-1990 To 01-04-2019 for acts and encumbrances affecting the said property and that on such search the following acts and encumbrances appear

S.No	Description of property	Reg.Date Frm.Date	Ext.Date To Date	Nature & Mkt.Value Cons. Value	Name of Parties Executors (EX) & Claimants (CL)	Vol/Pg No CD No Doc No/Year (Schedule No)
1	VILL/COL: NANDIGAON/NANDIGAON W-B: 0-0 SURVEY: 359/AC EXTENT: 48 Guntas Boundries: [N]: VENDEE'S LAND IN SY NO. 359/PART [S] BHANOOR VILLAGE BOUNDARY [E]: VENDEE'S LAND IN SY NO. 359/PART [W]: LAND IN SY NO. 359/PART BELONGS TO SRINIVAS This document Link Doct 1711, 2838/2002 of SRO 1711// 2002	(R) 04-08-2017 (E) 02-08-2017 (P) 02-08-2017		0101 (Sale Deed) Mkt.Value:Rs. 480000 Cons.Value:Rs. 7800000	1.(EX)CHEVELLA NARSAMMA 2.(CL)BHASHYAM DEVELOPERS PRIVATE LIMITED REP BY B PRAVEEN ITS MANAGING DIRECTOR	0/0 16108/ 2017 [1] of SROSANGAREDDY (R.O)
2	VILL/COL: NANDIGAON/NANDIGAON W-B: 0-0 SURVEY: 359/AC EXTENT: 48 Guntas Boundries: [N]: LAND OF VITTAL. [S] LAND OF M. TIRUPATHI REDDY. [E]: LAND OF B. RAM REDDY. [W]: LAND OF K. BAL REDDY. 1711.	(R) 02-05-2002 (E) 02-05-2002 (P) 02-05-2002		0302 (Gift Settlement in /to family) Mkt.Value:Rs. 60000 Cons.Value:Rs. 60000	1.1.(OR)CHEVELLA SAILOO 2.(DE)CHEVELLA NARSAMMA	0/0 CD_Volume: 102 2838/ 2002 [0] of SROSANGAREDDY (R.O)

Certified By

Name: MD GHOUSE BABA
Designation: SUB
REGISTRAR
SRO: SANGAREDDY RO



TSVSAA 39091656



GOVERNMENT OF TELANGANA
REGISTRATION AND STAMPS DEPARTMENT
STATEMENT OF ENCUMBRANCE ON PROPERTY

App No : 715272

MeeSevu App No : ECM021906273848

Date : 02-Apr-19

Statement No : 38330639

Sr/Smt: BHASHYAM DEVELOPERS PVT LTD : having searched for a statement giving particulars of registered acts and encumbrances if any, in respect of the under mentioned property

VILLAGE: NANDIGAON Survey No : 359/^B4/1,359/^B4/2, East: AGRL. LAND BELONGS TO P. RAGHAVA REDDY West: AGRL. LAND BELONGS TO CHEVELLA MANAIAH South: AGRL. LAND BELONGS TO I. EASHWARAJAH North: OTHERS LAND

A search is made in the records of SRO(s) of SANGAREDDY RU relating there to for 29 years from 01-01-1990 To 01-04-2019 for acts and encumbrances affecting the said property and that on such search the following acts and encumbrances appear

S.No	Description of property	Reg. Date & Doc. No.	Nature & Mkt. Value Cons. Value	Name of Parties Executors(ES) & Claimants(CL)	Year No CD No Book No/Year (ScheduleNo)
1	VILL/COL: NANDIGAON/NANDIGAON W-B: 0-0 SURVEY: 359/^B4/1, 359/^B4/2 EXTENT: 24 Guntas Boundires: [N]: OTHERS LAND [S] AGRL. LAND BELONGS TO I. EASHWARAJAH [E]: AGRL. LAND BELONGS TO P. RAGHAVA REDDY [W]: AGRL. LAND BELONGS TO CHEVELLA MANAIAH This document Link Doct 1711, 4238/2015 of SRO 1711;/ 2015	(R) 06-03-2018 (E) 19-02-2018 (P) 19-02-2018	0101 (Sale Deed) Mkt. Value:Rs. 240000 Cons. Value:Rs. 2000000	1. (E)BABI CHEVELLA SHRUTHI 2. (E)BABI CHEVELLA SANJANA 3. (CL) BHASHYAM DEVELOPERS PVT LTD	0/0 6472/ 2018 [1] of SRO SANGAREDDY (R.O)
2	VILL/COL: NANDIGAON/NANDIGAON W-B: 0-0 SURVEY: 359/^B4 EXTENT: 24 Guntas Boundires: [N]: OTHERS LAND [S] LAND OF I. ESHWARAJAH [E]: LAND OF B RAGHAVA REDDY [W]: LAND OF CH. MANAIAH 1711,	(R) 11-03-2015 (E) 11-03-2015 (P) 11-03-2015	0302 (Gift Settlement in /o family) Mkt. Value:Rs. 240000 Cons. Value:Rs. 240000	1. (DR) CHEVELLA SRINIVAS 2. (DE) BABY CHEVELLA SRUTHI 3. (DE) BABY CHEVELLA SANJANA	0/0 4238/ 2015 [2] of SRO SANGAREDDY (R.O)

Certified By

Name: MD GHOUSE BABA
Designation: SUB REGISTRAR
SRO: SANGAREDDY RO



mee seva
easier, faster



TSVSAA 39091667



GOVERNMENT OF TELANGANA
REGISTRATION AND STAMPS DEPARTMENT
STATEMENT OF ENCUMBRANCE ON PROPERTY

App No : 715249

MeeSeva App No : ECM021906273833

Date : 02-Apr-19

Statement No : 38330625

Sri/Smt.: **BHASHYAM DEVELOPERS PVT LTD** : having searched for a statement giving particulars of registered acts and encumbrances if any in respect of the under mentioned property.
VILLAGE: NANDIGAON Survey No : 359/^B1, East: OTHERS LAND IN SY NO. 359/PART West: OTHERS LAND IN SY NO. 359/PART South: BHANOOR VILLAGE BOUNDARY North: VENDEES LAND IN SY NO. 359/PART

A search is made in the records of SRO(s) of SANGAREDDY RO relating thereto for 29 years from 01-01-1990 To 01-04-2019 for acts and encumbrances affecting the said property and that on such search the following acts and encumbrances appear

S.No	Description of property	Reg. Date	Est. Date	Nature & Mkt. Value Cons. Value	Name of Parties Consentant (EX) & Claimant (CL)	Vol/No of CD No Doc No/Year (Schedule No)
1	VILL/CDL: NANDIGAON/NANDIGAON W-B. D-D SURVEY: 359/^B) EXTENT: 23 Guntas Boundires: (N): VENDEE'S LAND IN SY NO. 359/PART [S] BHANOOR VILLAGE BOUNDARY [E]: OTHERS LAND IN SY NO. 359/PART [W]: OTHERS LAND IN SY NO. 359/PART This document Link Doct 1711, 739/1993 of SRO 1711/ 1993	(R) 06-08-2017	(E) 05-08-2017	0101 (Sale Deed) Mkt. Value:Rs. 230000 Cons. Value:Rs. 3725000	1. (EX) CHEVELLA MANJULA 2. (EX) CHEVELLA MADHURI 3. (CL) BHASHYAM DEVELOPERS PRIVATE LIMITED REP BY B. PRAVEEN ITS MANAGING DIRECTOR	0/0 16347/ 2017 [1] of SRO SANGAREDDY (R.O)
2	VILL/CDL: NANDIGAMA W-B: D-D SURVEY: 359/^A1, EXTENT: . 2.15 G CR 0.98 H, Boundires: (N): KOTORU VITTLAIAH LAND [S] M. TIRUPATHI RAO [E]: M. YELLAIAH LAND [W]: ACHINI BALRAJ LAND 1713,	(R) 16-03-1993	(E) 11-03-1993	5A (SALE) Mkt. Value:Rs. 55900	1. (E) DURGAREDDY PATLOLLA 2. (C) SAILU CHEVELLA	1324/263 739/ 1993 [1] of SRO SANGAREDDY (R.O)

Certified By

Name: MD GHOSE BABA
Designation: SUB
REGISTRAR
SRO: SANGAREDDY RO



TSVSAA 39091678



GOVERNMENT OF TELANGANA
REGISTRATION AND STAMPS DEPARTMENT
STATEMENT OF ENCUMBRANCE ON PROPERTY

App No : 715368
Date : 02-Apr-19

MeeSeva App No : ECM021906273809
Statement No : 38330742

Sri/Smt.: BHASHYAM PROJECTS : having searched for a statement giving particulars of registered acts and encumbrances if any, in respect of the under mentioned property
VILLAGE: NANDIGAON Survey No : 359/^B2, East: BHASHAMS LAND West: BHASHAMS LAND
South: VILLAGE BOUNDARY OF BHANUR North: BHASHAMS LAND

A search is made in the records of SRO(s) of SANGAREDDY RO relating there to for 29 years from 01-01-1990 To 01-04-2019 for acts and encumbrances affecting the said property and that on such search the following acts and encumbrances appear

S.No	Description of property	Reg.Date Pres.Date	Ext.Date	Nature & Mkt.Value Com. Value	Name of Parties Exceptant(EX) & Chargee(CL)	V/P/No CD No Dec No/Year (ScheduleNo)
1	VILL/COL: NANDIGAON/HOUSE SITE W-8: 0-0 SURVEY: 359/^B2 EXTENT: 24.5 Guntas Boundres: (N): BHASHAM'S LAND (S) VILLAGE BOUNDARY OF BHANUR (E): BHASHAM'S LAND (W): BHASHAM'S LAND 1711.	(R) 19-12-2018 (E) 17-12-2018 (P) 17-12-2018		B101 (Sale Deed) Mkt.Value:Rs. 1778700 Com.Value:Rs. 800000	1 .1.(EX)CHEVELLA MALLAIAH 2.(EX)CHEVELLA RUKMINI 3.(CL)HASHYAM PROJECTS	Q/0 48948/ 2018 (1) of SROSANGAREDDY (R.O)

Certified By

Name: MD GHOUSE BABA
Designation: SUB
REGISTRAR
SRO: SANGAREDDY RO