GROUND FLOOR (COMMERCIAL) UNIT AREA TABLE (SHOPS)		
SHOP NO.	SIZE	UNIT AREA
1	5.60 X 10.42 3.92 X 1.95	58.35 07.64 **65.99**
2	3.28 X 12.37	**40.57**
3	3.50 X 6.29 3.45 X 6.08	22.02 20.98 **43.00**
4	4.30 X 6.08	**26.14**
5	3.50 X 6.29 3.45 X 6.08	22.02 20.98 **43.00**
6	3.28 X 12.37	**40.57**
7	5.55 X 12.37	**68.65**
8	3.18 X 12.37	**39.34**
9	3.18 X 12.37	**39.34**
10	3.18 X 12.37	**39.34**
11	3.18 X 12.37	**39.34**
12	3.14 X 12.37	**38.84**
12/A	3.14 X 12.37	**38.84**
14	3.25 X 12.37	**40.20**
15	10.72 X 5.60	**60.03**
16	10.72 X 3.28	**35.16**
17	8.19 X 4.29 2.54 X 3.50	35.14 08.89 **44.03**
18	12.40 X 3.50	**43.40**
19	12.40 X 3.28	**40.67**
20	12.40 X 5.40	**66.96**
21	12.40 X 3.15	**39.06**
22	12.40 X 3.15	**39.06**
23	12.40 X 3.15	**39.06**
24	12.40 X 5.40	**66.96**
25	12.40 X 3.28	**40.67**
26	8.19 X 3.45 4.21 X 3.50	28.26 14.73 **42.99**
27	8.19 X 4.30	**35.22**
28	8.19 X 3.45 4.21 X 3.50	28.26 14.73 **42.99**
29	12.40 X 3.28	**40.67**
30	12.40 X 5.60	**69.44**
C. TOILET	2.97 X 1.40 2.63 X 1.95 1.68 X 1.95	04.16 05.13 03.28 **12.57**
TOTAL		**1362.13**

GROUND FLOOR (COMMERCIAL) RERA(CARPET) AREA TABLE (SHOPS)		
SHOP NO.	SIZE	RERA AREA
1	5.45 X 10.37 3.82 X 1.90	56.52 07.26 **63.78**
2	3.18 X 12.27	**39.02**
3	3.35 X 12.27	**41.10**
4	4.20 X 6.08	**25.54**
5	3.35 X 12.27	**41.10**
6	3.18 X 12.27	**39.02**
7	5.45 X 12.27	**66.87**
8	3.08 X 12.27	**37.79**
9	3.08 X 12.27	**37.79**
10	3.08 X 12.27	**37.79**
11	3.08 X 12.27	**37.79**
12	3.04 X 12.27	**37.30**
12/A	3.04 X 12.27	**37.30**
14	3.15 X 12.27	**38.65**
15	10.67 X 5.44	**58.04**
16	10.67 X 3.18	**33.93**
17	8.19 X 4.14 2.49 X 3.44	33.91 08.57 **42.48**
18	12.30 X 3.35	**41.20**
19	12.30 X 3.18	**39.11**
20	12.30 X 5.30	**65.19**
21	12.30 X 3.05	**37.51**
22	12.30 X 3.05	**37.51**
23	12.30 X 3.05	**37.51**
24	12.30 X 5.30	**65.19**
25	12.30 X 3.18	**39.11**
26	12.30 X 3.35	**41.20**
27	8.19 X 4.20	**34.40**
28	12.30 X 3.35	**41.20**
29	12.30 X 3.18	**39.11**
30	12.30 X 5.44	**66.91**

RESPONSIBILITY C.G.D.C.R.-2017 CL NO. 4.3,4.4 & 4.5 :-
THE OWNER/DEVELOPER/ARCHITECT/ENGINEER/SUPERVISOR SHALL SUBMIT THE DECLARATION IN THE PROFORMA PROVIDED BY THE AUTHORITY ALONG WITH THE APPLICATION FOR DEVELOPMENT PERMISSION. THE OWNER/DEVELOPER SHALL ENGAGE THE ARCHITECT, ENGINEER, SUPERVISOR, STRUCTURAL DESIGNER, DEVELOPER, OWNER FROM THEIR OWN PROFESSIONAL CONSULTANTS TO ENSURE THE QUALITY OF CONSTRUCTION CONTROL REGULARDS AND THE LAWS OF THE STATE AND LOCAL AREA.
DURING THE CONSTRUCTION PERIOD, THE OWNER/DEVELOPER SHALL ACTIVITIES TAKING ANY DEVELOPMENT PERMISSION GRANTED UNDER THE PROVISIONS OF THE ACT WITHOUT OBTAINING THE PROPER PERMISSION OF THE DEVELOPMENT WORK SHALL CONTINUE TO BE WHOLLY AND SOLELY RESPONSIBLE FOR ANY DEFICIENCY IN THE STRUCTURE OR ANY ACCIDENT CAUSED TO ANY ONE IN OR AROUND THE AREA DURING THE CONSTRUCTION PERIOD. THE OWNER/DEVELOPER SHALL ALSO BE CAPTION ON THE AUTHORITY.

PROP. BUILT UP AREA CALC. GROUND FL. :-
28.94 X 20.27 = 586.61 SQ. MT.
12.63 X 12.37 = 156.23 SQ. MT.
20.30 X 66.93 = 1358.68 SQ. MT.
TOTAL = 2101.52 SQ. MT.
LESS (3) 7.91 X 9.05 X 1 = 71.59 SQ. MT.
NET B. AREA ON GROUND FLOOR ...
= 2029.93 SQ. MT.

PROP. B.AREA CALC. GROUND FLOOR (S.P.) :-
61.87 X 12.37 = 765.33 SQ. MT.
12.40 X 54.56 = 676.54 SQ. MT.
TOTAL = 1441.87 SQ. MT.
LESS (1) 4.20 X 6.30 X 1 = 26.46 SQ. MT.
(2) 4.21 X 4.20 X 2 = 35.36 SQ. MT.
TOTAL = 61.82 SQ. MT.
NET BUILT UP AREA ON GROUND FLOOR(S.P.)...
= 1380.05 SQ. MT.

PROP. BUILT UP AREA CALC. GR. FL. (H.P.) :-
NET BUILT UP AREA ON GROUND FLOOR
= 2029.93 SQ. MT.
NET BUILT UP AREA ON GROUND FL. (S.P.)
= 1380.05 SQ. MT.
NET BUILT UP AREA ON GROUND FLOOR (H.P.)
2029.93 - 1380.05 = 649.88 SQ .MTS.

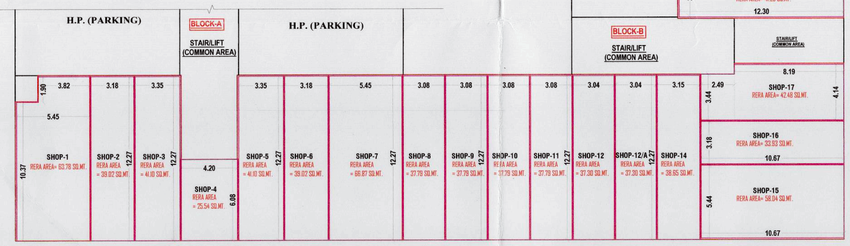

GROUND FLOOR PLAN (PARKING+SP)
CARPET AREA (RERA) CALCULATION PLAN
SCALE :- 1.00 CM. = 2.00 MT.

PROP. B. AREA CALC. METER ROOM:-(BLOCK-A)
6.70 X 2.43 = 16.28 SQ. MT.
> 16.50 SQ.MT. AS PER CLAUSE NO. 6.3.2 (4B) OF C.G.D.C.R.- 2017.

PROP. B. AREA CALC. METER ROOM:-(BLOCK-B)
3.12 X 5.20 = 16.22 SQ. MT.
> 16.50 SQ.MT. AS PER CLAUSE NO. 6.3.2 (4B) OF C.G.D.C.R.- 2017.

PROP. B. AREA CALC. METER ROOM:-(BLOCK-C)
2.46 X 6.70 = 16.48 SQ. MT.
> 16.50 SQ.MT. AS PER CLAUSE NO. 6.3.2 (4B) OF C.G.D.C.R.- 2017.

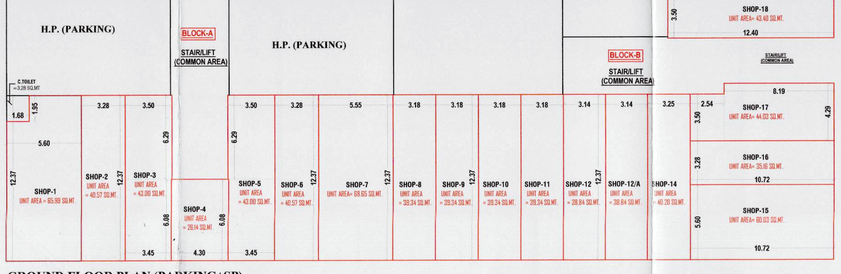

GROUND FLOOR PLAN (PARKING+SP)
UNIT B.A. & F.S.I. AREA CALCULATION
SCALE :- 1.00 CM. = 2.00 MT.

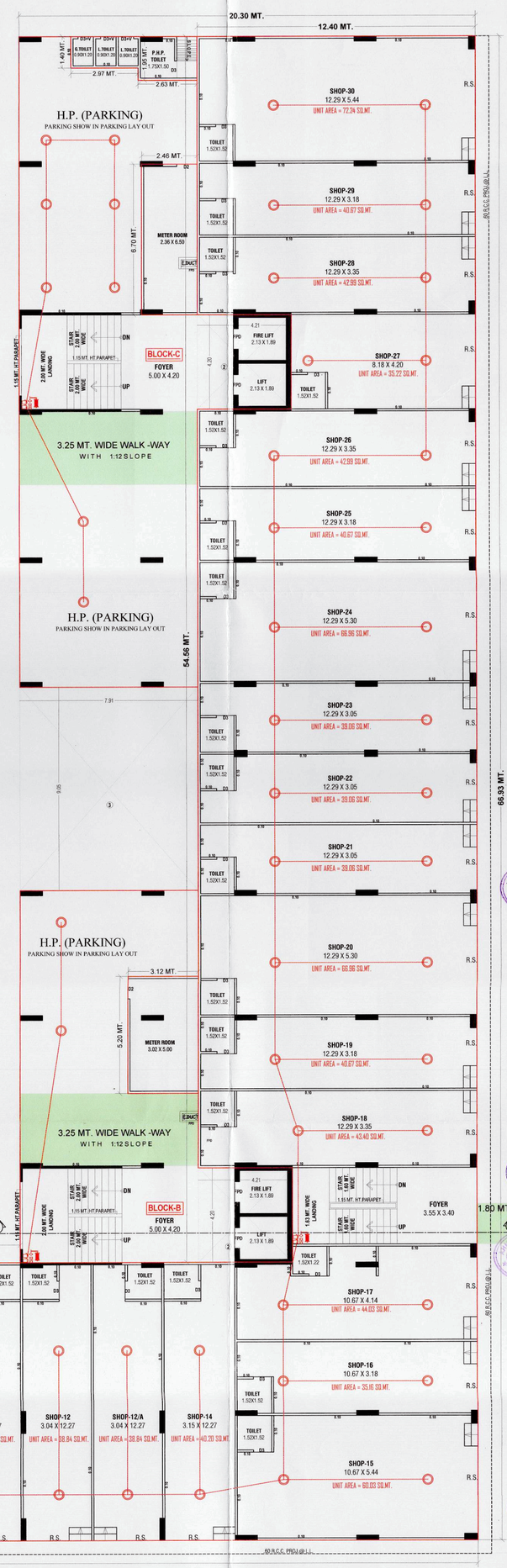

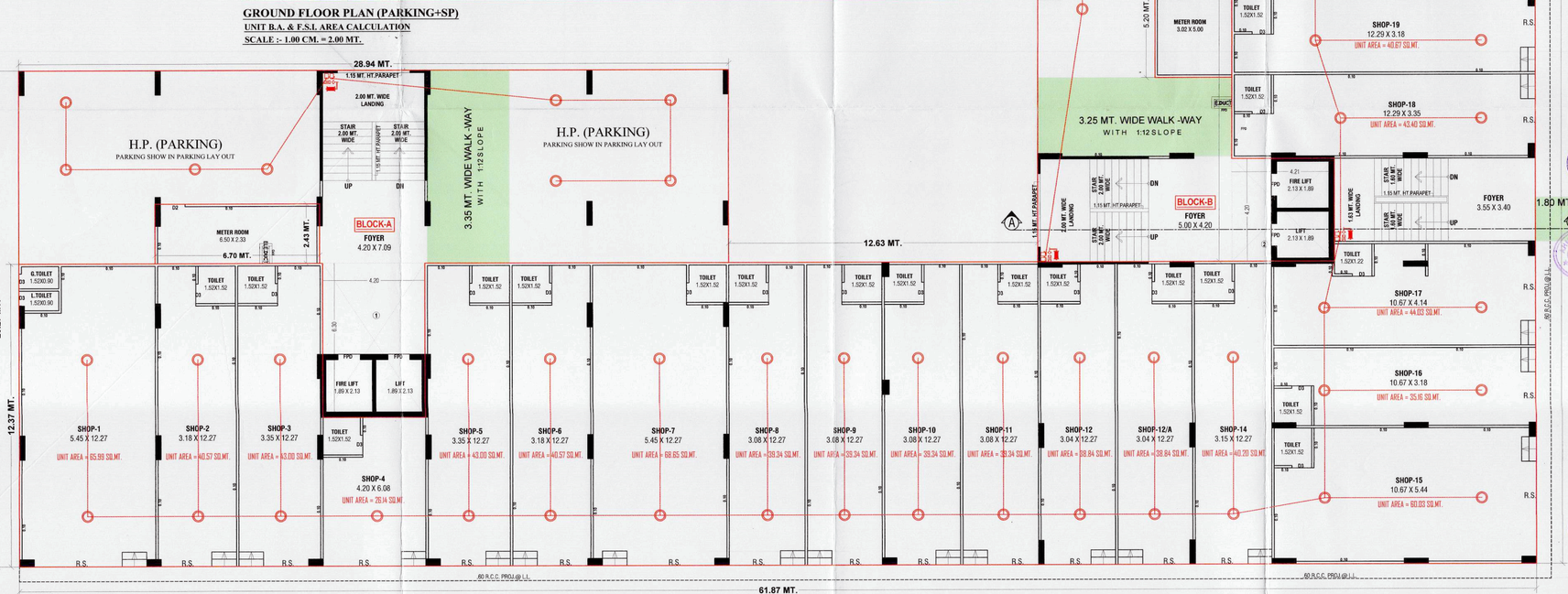

GROUND FLOOR PLAN (PART H.P. (PARKING) + PART S.P.)

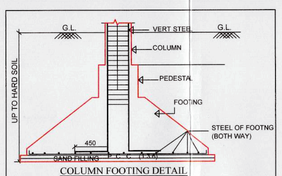

COLUMN FOOTING DETAIL
(AS PER STR. DESIGNER)
SCALE :- NOT TO SCLAE

NOTES :
C.G.D.C.R.V.- 2017 (DT.- 03/10/2018)

- IT IS CERTIFIED THAT PLOT UNDER REFERENCE IS SURVEYED BY ME AND THE DIMENTIONS OF ALL SIDES OF PLOT AND PLOT AREA AS SHOWN IN AN AREA MEASURED BY ENGINEER ON RECORD AND IN ACCORDANCE WITH OWNERSHIP REVENUE RECORD.
- ENGINEER IS FULLY RESPONSIBLE FOR LEAVING OPEN SPACE AND MARGIN.
- THE DEPTH AND POSITION OF EXISTING MUNICIPAL MANHOLE IS VERYFIED ME ON SITE AND PERMISES CAN GET DRAINAGE CONNECTION.
- IT IS CERTIFY THAT ACCORDING TO C.G.D.C.R.- 2017 A.L REQUIREMENT OF THE BUILDING ARE CHECKED AND NECESSARY ACTION ARE TAKEN.
- IT IS CERTIFY THAT ACCORDING TO THE CLAUSE NO. 4.4.3 OF THE C.G.D.C.R.- 2017. THE STRUCTURE OF THE BUILDING IS DESIGN AS PER THE NORMS OF THE INDIAN STANDERDS.
- DESIGN OF STAIRCASE AND RAILING IS PROVIDED AS PER PROVISION OF THE CLAUSE NO. 13.1.11 AND 13.1.13 OF C.G.D.C.R.- 2017.
- PEDESTTRIANS RAMP IS PROVIDED AS PER THE PROVISION OF THE CLAUSE NO. 13.1.14 OF C.G.D.C.R.- 2017.
- LIFT IS PROVIDED AS PER THE PROVISION OF THE CLAUSE NO. 13.12 AND OF C.G.D.C.R. -2017.
- WATER TANK IS PROVIDED AS PER THE PROVISION OF THE CLAUSE NO. 13.6 OF C.G.D.C.R.-2017.
- LETTER BOX FOR SHALL BE PROVIDED AT GROUND LEVEL FOR EACH UNIT.
- WATER TANK FOR FIRE SAFETY REQUIRMENT PROVIDED AS PER FIRE PREVENTION AND FIRE SAFETY ACT-2016.
- ELECTRICAL INFRASTRUCTURE SHALL BE PROVIDED AS PER CLAUSE NO.13.11 OF C.G.D.C.R.-2017.
- DRINKING WATER FACILITY FOR DISABLED PERSONS IS PROVIDED AS PER THE CLAUSE NO 13.6.2 OF C.G.D.C.R.-2017.
- DRAINAGE FACILITY IS PROVIDED AS PER THE CLAUSE NO. 13.10 OF C.G.D.C.R.- 2017.
- SIGNAGES OF THE PARKING PLACE IS TO BE PROVIDED AS PER THE PROVISION THE CLAUSE NO. 13.7 OF THE C.G.D.C.R.- 2017
- ENTERANCE OF THE BUILDING IS PROVIDED AS PER CLAUSE NO.13.1.6 OF C.G.D.C.R.- 2017.
- THE PAVING OF BUILDING UNIT/FINAL PLOT AS PER THE PROVISION OF THE CLAUSE NO. 13.1.3 OF C.G.D.C.R.- 2017.
- THE STRUCTURE DESIGN OF BUILDING IS AS PER NORMS OF SPECIFIED IN THE INDIAN STANDERD AND NECESSARY ACTION SHALL BE TAKEN FOR THE STRUCTURAL SAFETY DURING CONSTRUCTION.
- RAIN WATER STORAGE TANK AND RAIN WATER HARVESTING SYSTEM SHALL BE PROVEDED AS PER THE CLAUSE NO. 17.2 OF C.G.D.C.R.- 2017.
- COMMUNITY BIN PROVIDED AS PER THE PROVISION OF THE CLAUSE NO.17.2.4 & 17.2.5 OF C.G.D.C.R.- 2017.
- GREY WATER RECYCLING SYSTEM & DUAL PLUMBING SYSTEM IS PROVIDED AS PER THE CLAUSE NO. 17.3 OF C.G.D.C.R. - 2017.
- TREE PLANTATION IS PROVIDED AS PER CLAUSE NO. 17.4 OF C.G.D.C.R.- 2017.
- SOLAR ASSISTED WATER HEATING SYSTEM SHALL BE PROVIDED AS PER THE CLAUSE NO.17.5 OF C.G.D.C.R.- 2017.
- POLLUTION CONTROL SYSTEM IS PROVIDED AS PER THE CHAPTER NO - 18 OF C.G.D.C.R.- 2017.
- FIRE SAFETY SYSTEM IS PROVIDED AS PER CHAPTER NO. 14 OF C.G.D.C.R.- 2017.
- FIRE SAFTY PROVISION SHALL BE MADE AS PER FIRE PREVENTION AND LIFE SAFETY MEASURES REGULATION-2016 AND FIRE PREVENTION AND LIFE SAFETY MEASURES REGULATION - 2013.
- MAINTANCE AND UPGRADATION OF BUILDING IS AS PER CHEPTER NO. 19 OF C.G.D.C.R.- 2017.
- MARGINAL SPACE & BASEMENT SLAB SHALL HAVE LOAD BEARING CAPACITY OF 40/60 TONNES PER SQURE METER SHALL BE PROVIDED AS PER CHAPTER NO. 14 OF C.G.D.C.R.- 2017. AND FIRE PREVENTION AND FIRE SAFETY ACT - 2016.
- ROOF TOP SOLAR ENERGY INSTALLATION & GENERATION SHALL BE PROVIDED AS PER CLAUSE NO.17.5.1 OF C.G.D.C.R.- 2017.
- THE GLAZED SURFACE AREA OF THE EXTERNAL FACADE SHALL BE NON REFLACTIVE AND PROVIDED UP TO MAX OF 50% OF THE TOTAL SURFACE AREA OF EACH FACADE WITH THE PROVISION OF SAFETY RAILLING UP TO SILL LEVEL AS PER CLAUSE NO.13.13. OF C.G.D.C.R.- 2017.

LIFT CALCULATION (BLOCK - A)
TOTAL UNIT NO = 42
LESS 1ST & 2ND FLOOR UNIT = (42 - 8) = 34 UNIT
REQ. PER 30 UNIT = 1 NO. LIFT OF 6 PERSON
THEN: 34 UNIT = 1.13 NO. LIFT OF 2 PERSON
PROP LIFT = 2 NO. & EACH 6 PERSON CAPACITY

LIFT CALCULATION (BLOCK - B)
TOTAL UNIT NO = 40
LESS 1ST & 2ND FLOOR UNIT = (40 - 6) = 34 UNIT
REQ. PER 30 UNIT = 1 NO. LIFT OF 6 PERSON
THEN: 34 UNIT = 1.13 NO. LIFT OF 2 PERSON
PROP LIFT = 2 NO. & EACH 6 PERSON CAPACITY

LIFT CALCULATION (BLOCK - C)
TOTAL UNIT NO = 42
LESS 1ST & 2ND FLOOR UNIT = (42 - 8) = 34 UNIT
REQ. PER 30 UNIT = 1 NO. LIFT OF 6 PERSON
THEN: 34 UNIT = 1.13 NO. LIFT OF 2 PERSON
PROP LIFT = 2 NO. & EACH 6 PERSON CAPACITY

(1)THIS DEVELOPMENT PERMISSION IS GRANTED WITH CONDITION THAT APPLICANT AND ENGG.ARCH WILL OBEY AS PER ALL BONDS AND AFFIDAVITS PRODUCED BY APPLICANT AND ENGG/ARCH.

(2)THIS APPROVAL IS GIVEN ACCORDING TO MUNICIPAL COMMISSIONER OFFICE ORDER DATED 02/03/05 AND OFFICE ORDER NO-42,07 /-1/06/06.

(3)THIS CASE HAS BEEN SCRUTINIZED AND APPROVED BY BID CHNG PLAN SCRUTINY POOL ON DT:- 14/06/2021.

(7)THIS DEVELOPMENT PERMISSION IS GIVEN ONLY FOR USE: RESIDENTIAL AFFORDABLE HOUSING IN " RESIDENTIAL ZONE" (I.E.SHOWN IN PLAN) FOR RESIDENTIAL AND ACCESSORY USE ONLY AS PER THE PERMISSION GRANTED BY THE OBSERVER/APPROVAL GIVEN BY DY.M.C/A.D.O ON DT. 10/06/2021 IN RESPECT OF BUILDING HEIGHT LIMIT UP TO 40.00 MT. ALL TERMS AND CONDITION MENTION IN ORDER WILL BE APPLICABLE AND BINDING TO OWNER/APPLICANT.

(8)APPLICANT/OWNER/ ARCHITECT/ENGINEER/STRUCTURE ENGINEER/CLERK OF WORKS (SITE SUPERVISOR) ARE SOLE RESPONSIBLE FOR ANY DAMAGE TO THE PROPERTY OF ADJACENT/ SURROUNDING PROPERTY DURING THE EXCAVATION/CONSTRUCTION PERIOD OF THE CELLAR. THE OWNER/ARCHITECT/ENGINEER/STRUCTURE ENGINEER SHALL ENSURE THAT THE CELLAR WILL HAVE TO GO BY PHASE WISE EXCAVATION PROVIDED SUITABLE PROTECTIVE SUPPORTS) SHORING (STRUTTING) AND FOR THE SAFETY OF THE ADJOINING PROPERTIES DURING EXCAVATION PERIOD. THE OWNER/ARCHITECT/ENGINEER/STRUCTURE ENGINEER SHALL ENSURE THE STRUCTURAL ENGINEER/ENGINEER/CLERK OF WORK (SITE SUPERVISOR) FOR CONTINUOUS SUPERVISION AND IF REQUIRED URGENT ADDITIONAL ARRANGEMENT WILL HAVE TO BE MADE FOR THE SAFETY AND AS PER THE NOTARIZED UNDERTAKING/AFFIDAVIT GIVEN ON DT.20/01/2021 BY THE OWNER / APPLICANT ARCHITECT / ENGINEER / STRUCTURAL ENGINEER / CLERK OF WORKS (SITE SUPERVISOR), THE COMMENCEMENT CERTIFICATE (RAJACHITHI) WILL BE SUSPENDED/REVOKED WITH IMMEDIATE EFFECT, IF THE CONSTRUCTION / EXCAVATION / DEMOLITION WORK IS BEING DONE WITHOUT PROPER PRECAUTIONS TO ENSURE SAFETY.

(9)THIS PERMISSION IS GIVEN ON THE BASIS OF MEASUREMENT AND LOCATION OF PLOT MENTION IN OPINION FOR SCHEME IMPLEMENTATION BY " E -IN DEV. INSP.(WAZ). DATED:- 22/09/2020

(10)THIS PERMISSION IS GIVEN ON THE BASIS OF BETTERMENT CHARGES OF NINCH GIVEN BY ASSI. CITY PLANNER, REF NO.CFO/NMC/GENERAL/2018 ON DT.:-17/12/2019 AND PAYMENT RECEIPT NO.2019/12-4000100-793-00006 ON DT:-18/12/2019.

(11)THIS PERMISSION IS GIVEN ON THE BASIS OF OPINION FOR PROPERTY TAX GIVEN BY ASSISTANT SUPERINTENDENT (PROPERTY TAX DEPT.) WVZ IN DT.10/12/2019.

(12)THIS PERMISSION IS GRANTED AS PER THE N.O.C. OF AIRPORT AUTHORITY OF INDIA ON DT.:-10/12/2019 AND NOC OF AIRPORT AUTHORITY OF INDIA ALL TERMS AND CONDITION MENTION IN ORDER WILL BE APPLICABLE AND BINDING TO OWNER/APPLICANT.

(13)THIS PERMISSION IS GRANTED SUBJECT TO RELAVANT TERMS AND CONDITIONS MENTIONED IN OPINION GIVEN BY FIRE DEPARTMENT ON DT.03/03/2020 (TP/PRR/195/2020/1) AND FIRE & CIVIL PROTECTION CONSULTANT WILL BE SUBMITTED BY OWNER/APPLICANT BEFORE APPROVAL FOR O.C. PERMISSION AND NOTERIZED UNDER TAKING GIVEN BY OWNER/APPLICANT ON DT.20/01/2021 AND ALL TERMS AND CONDITION MENTION IN ORDER WILL BE APPLICABLE AND BINDING TO OWNER/APPLICANT.

(14)AS PER THE PROVISION OF REAL ESTATE (REGULATION AND DEVELOPMENT) ACT-2016, NO DEVELOPER/PROMOTERS WILL MAKE ADVERTISEMENT FOR SALE, MARKETING, BOOKING OR OFFER FOR REAL ESTATE PROJECT LIKE PLOT,APARTMENT OR BUILDING OR PHASE OF IT UNTIL THE REGISTRATION IS DONE IN THE REAL ESTATE REGULATORY AUTHORITY/RERA OFFICE.

(15)THIS DEVELOPMENT PERMISSION HAS BEEN GRANTED AS PROVIDED IN NOTIFICATION NO/ EDR/1172018/31AUL- DTD 26/04/2018, DTD 23/08/2018, NOTIFICATION NO PRCH/102018/671865, DTD.19/10/2018, & OTHERS OF URBAN DEVELOPMENT AND URBAN HOUSING DEPARTMENT,GOVERNMENT OF GUJARAT AND DIRECTIONS ISSUED BY COMPETENT AUTHORITY FROM TIME TO TIME,UNDER PROVISION OF COMPREHENSIVE GENERAL DEVELOPMENT CONTROL REGULATIONS-2017.

(16)ALL RELAVANT TERMS AND CONDITIONS MENTIONED IN B.A. PERMISSION ON DT.- 10/06/2021 AND ALL TERMS AND CONDITION MENTION IN ORDER WILL BE APPLICABLE AND B.A. GIVEN BY DISTRICT COLLECTOR (AHMEDABAD) , IF IS SUBMITTED BY OWNER-APPLICANTS.

(17)IN EVERY WATER CLOSETS OR TOILET,IT SHALL BE MANDATORY TO PROVIDE DOUBLE BUTTON CISTERN (DUAL FLUSH TANK).

(18)APPLICANT SHALL HAVE TO MAKE PROVISION FOR ROOF TOP SOLAR ENERGY INSTALLATION AND GENERATION AS PER CL.17.5.1 OF DBDCR-2017 AND NOTERIZED UNDER TAKING GIVEN BY OWNER/APPLICANT ON 07.09/2021 AND ALL TERMS AND CONDITION MENTION IN ORDER WILL BE APPLICABLE AND BINDING TO OWNER/APPLICANT.

(19)PERMANENT PROVISION ON THE SITE FOR WASHING AND CLEANING OF TYRE/WHEEL OF THE VEHICLES/UNPERE/EQUIPMENTS COMING AND GOING ON THE PUBLIC ROAD, MUST BE MADE BY THE OWNER/DEVELOPER AND THE OWNER/DEVELOPER WILL BE SOLELY RESPONSIBLE FOR ANY DAMAGE OR SPOIL OF PUBLIC ROAD.

(20)THIS DEVELOPMENT PERMISSION IS GIVEN ON THE CONDITION THAT OWNER/APPLICANTS HAVE TO PROVIDE TEMPORARY RESIDENTIAL ACCOMODATION FOR SKILLED/UNSKILLED CONSTRUCTION LABOURS IN THEIR PREMISES WITH PROPER SANITATION FACILITY PUBLIC SPACE/ROAD WILL NOT BE INCORPORATED FOR THE SAME IN ANY CASE AS PER OWNER/APPLICANTS SUBMIT THE NOTARISED UNDERTAKING FOR THE SAME ON DT.20/01/2021.

(21)THE DEVELOPMENT PERMISSION IS GIVEN ON THE BASIS OF NOTERISED UNDERTAKING GIVEN BY OWNER/ARCHITECT ON DT.20/01/2021 THAT NO ANY TYPE OF WORK AND CONSTRUCTION ON THE SAID LAND BY DEVELOPERS AND IT WILL BE BINDING AND APPLICABLE TO BOTH PARTIES.

(22)(A) TOTAL PARKING AREA SHOWN IN APPROVED PLAN MUST BE MAINTAINED (B) PARKING AREA MUST BE RETAINED AS EFFECTIVE PARKING SPACE AND SHALL BE MAINTAINED WITH LIGHT AND VENTILATION SYSTEM (C) IF MISUSE OF PARKING SPACE IS NOTICED THE USE OF THE ENTIRE BUILDING SHALL BE DISCONTINUED BY THE COMPETENT AUTHORITY AND IF ALTERNATIVE PARKING SPACE OR EXCESS PARKING SPACES ARE PROVIDED, HIGH PENALTY SHALL BE LEVIED CONSIDERING THE PERIOD OF MISUSE OF THE PARKING SPACE AND BENEFIT DERIVED OUT OF MISUSE AS DECIDED BY THE COMPETENT AUTHORITY FROM TIME TO TIME AND ALL ABOVE TERMS AND CONDITIONS MENTIONED WILL BE APPLICABLE AND BINDING TO ALL CONCERN PERSONS.

(23)The building and other construction workers (Regulation of Employment and Terms of Service) Rules,of 1996 Act 30 days before commencement of construction work and Registration of Establishment under the Act 30 days before Occupation of the Building/Establishment of construction Registration Office under the Act should be done in the Industrial Safety and health office.

(24)THIS DEVELOPMENT PERMISSION IS GRANTED AS PER ORDER/APPROVAL GIVEN BY MUNI. COMMISSIONER DT:- 22/02/2018 THAT OWNER WILL SUBMIT THE ENVIRONMENT NOC BEFORE APPLYIEN B.U. PERMISSION OR WITHIN 6 MONTH FROM THE DATE OF APPROVAL WHICH EVER IS EARLIER FOR EXCESS CONSTRUCTION ABOVE 20000.00 SQ.MTS OR BUILT UP AREA AND OWNER/APPLICANT SUBMITT NOTERISED UNDERTAKING FOR THE SAME ON DT.20/01/2021.

(25)[illegible] ના રોજ થયેલા ઠરાવ મુજબની શરતો ભંગ થતાં તેમજ ઠરાવ મુજબની શરતો ભંગ કરવામાં આવશે તો તેમ જ ઠરાવમાં જણાવેલ "PUNISHMENT ACTION" ઠરાવમાં જણાવેલી તારીખ થી સુનાવણી તા.૦૧/૦૧/૨૦૨૧ ની સુધી લેખિત-મોખિક સુનાવણી આપવી.

(27)ઠરાવમાં જણાવેલ જુદા જુદા પત્રક મોટે આજરોજની તા.૦૧/૦૧/૨૦૨૧ ની લેટર મોકલેલ છે આથી, ડ્રાફ્ટમાં જણાવેલ તમામ બાબતમાં મોટે ઉપર જણાવ્યા મુજબ ફરી લેટરિંગ નથી. પુનરાવર્તન અનુસરવાનુ રહેતા તા.૦૧/૦૧/૨૦૨૧ ના રોજ આપેલ નોટરાઇઝ્ડ-એફીડેવીટ.

(28)ઠરાવમાં જણાવેલ તમામ શરતો ઉપરાંત RAIN WATER HARVESTING તેમજ એકિટેક્ટ તેમજ સ્ટ્રકચર, સેનીટાઇઝેશન તેમજ ફાયર સેફટી ના નોટરાઇઝ્ડ કરાર મુજબની અમલવારી અરજદારે જાતે કરવાની રહેશે. ઠરાવમાં જણાવેલ કોઈ પણ શરત ભંગ થતાં તેમજ ઠરાવ મુજબ અમલવારી કરવામાં આવેલ તા.૦૧/૦૧/૨૦૨૧ તથા તા. રોજ આપેલ નોટરાઇઝ્ડ-એફીડેવીટ મુજબ ફરજીયાત રીતે અમલવારી કરવાની રહેશે. ઠરાવ મુજબ અમલવારી કરવામાં આવેલ તા.૦૧/૦૧/૨૦૨૧ ના રોજ આપેલ નોટરાઇઝ્ડ-એફીડેવીટ મુજબ ફરજીયાત રીતે અમલવારી કરવાની રહેશે.

(29)કોરોના વાયરસ (COVID-19) સંબંધે સરકારશ્રી તરફથી જારી કરવામાં આવેલ જાહેરનામાં અને સરકારીબાબત અંગે પરિપત્રોમાં જણાવેલ તમામ શરતોનું પણ અમલવારી કરવાની રહેશે તથા તેમ ન કરવામાં આવે તો તેમ કરવાનું રહેશે.

BLOCK - A+B+C
SHEET NO:- 5/9
GROUND FLOOR PLAN

PLAN SHOWING PROP. AFFORDABLE HOUSING FOR RESI.+COMM.BUILDING ON S.P. NO.-188/1/1 OF F.P.NO.-188/1,OF T.P.S.NO.- 56,(SOLA,GOTA,OGNAJ) PRELIMINARY,(R.S.NO.-454+455+456,O.P.NO.-190), MOJE:-GOTA,TAL.-GHATLODIYA,DIST.:-AHMEDABAD

RESIDENTIAL AFFORDABLE HOUSING PROJECT,
ZONE : RESIDENCE-2(R2) SCALE:-1.00cm=1.00mts.
USE : RESIDENCE + DWELING - 3 (RAH)

BUILT UP AREA TABLE	SQ.MTRS.
PROPOSED B.A. ON 1ST BASEMENT FL.	4403.00
PROPOSED B.A. ON 2ND BASEMENT FL.	4550.05
PROPOSED B.A. ON GROUND FL. (H.P.).....	649.88
PROPOSED B.A. ON GROUND FL. (S.P.).....	1380.05
PROPOSED B.A. ON 1ST FL.....	1367.67
PROPOSED B.A. ON 2ND FL...	1277.09
PROPOSED B.A. ON 3RD FL.....	1277.09
PROPOSED B.A. ON 4TH FL.....	1277.09
PROPOSED B.A. ON 5TH FL.....	1322.11
PROPOSED B.A. ON 6TH FL.....	1277.09
PROPOSED B.A. ON 7TH FL.....	1277.09
PROPOSED B.A. ON 8TH FL.....	1322.11
PROPOSED B.A. ON 9TH FL.....	1277.09
PROPOSED B.A. ON 10TH FL.....	1277.09
PROPOSED B.A. ON 11TH FL.....	751.53
PROPOSED B.A. ON STAIR CABIN.....	189.63
PROPOSED B.A. ON LIFT MH. RM&W.T.....	137.29
PROPOSED B.A. ON SOCIETY OFFICE.....	182.24
PROPOSED B.A. ON ELE. SUB STATION.....	18.00
TOTAL PROPOSED BUILT UP AREA	**25213.19**

F.S.I. AREA TABLE	SQ.MTRS.
PROPOSED F.S.I. AREA ON GROUND FL (S.P.)....	1362.13
PROPOSED F.S.I. AREA ON 1ST FL..... (243.48+887.80)	1131.28
PROPOSED F.S.I. AREA ON 2ND FL.....	1065.60
PROPOSED F.S.I. AREA ON 3RD FL.....	1065.60
PROPOSED F.S.I. AREA ON 4TH FL.....	1065.60
PROPOSED F.S.I. AREA ON 5TH FL.....	1065.60
PROPOSED F.S.I. AREA ON 6TH FL.....	1065.60
PROPOSED F.S.I. AREA ON 7TH FL.....	1065.60
PROPOSED F.S.I. AREA ON 8TH FL.....	1065.60
PROPOSED F.S.I. AREA ON 9TH FL.....	1065.60
PROPOSED F.S.I. AREA ON 10TH FL.....	1065.60
PROPOSED F.S.I. AREA ON 11TH FL.....	534.12
TOTAL PROPOSED F.S.I. AREA	**12617.93**

FLOOR AREA TABLE					SQ.MTRS.
FLOOR	USE	EQ.TENA COMM.	EQ.TENA RESI.		FLOOR AREA
GROUND FL.(H.P.)	PARKING	---	---		----
GROUND FL.(S.P.)	SHOP	30	---	243.48	1362.13
1ST FLOOR	SHOP+RESI.	06	10	887.80	1131.28
2ND FLOOR	RESI.	---	12		1065.60
3RD FLOOR	RESI.	---	12		1065.60
4TH FLOOR	RESI.	---	12		1065.60
5TH FLOOR	RESI.	---	12		1065.60
6TH FLOOR	RESI.	---	12		1065.60
7TH FLOOR	RESI.	---	12		1065.60
8TH FLOOR	RESI.	---	12		1065.60
9TH FLOOR	RESI.	---	12		1065.60
10TH FLOOR	RESI.	---	12		1065.60
11TH FLOOR	RESI.	---	06		534.12
TOTAL	RESI.+COMM.	36	124		12617.93

COLOUR NOTE
PROP. WORK PROP. DRAINAGE
CHARGABLE F.S.I.

R.C.C .STAIR DETAILS
WIDTH: 2.00 M.+1.60 M. TREAD : 0.30 M. RISER : 0.15 M.

SCHEDULE OF OPENING

DOOR		WINDOW	
FPD	1.10 X 2.13	W1	2.37 X 1.68 [with safety grill]
D2	0.91 X 2.13	W2	1.80 X 1.68 [with safety grill]
D3	0.76 X 2.13	W3	1.52 X 1.68 [with safety grill]
SD	3.35 X 2.13	W4	0.72 X 1.07
		V	0.60 X 0.60

* NOTE ALL COMMERCIAL TOILET HAVE M

PROP. BUILT UP AREA CALC. FIRST FLOOR :-

28.94 X 15.91 X 2 = 920.87 SQ. MT.
18.49 X 28.94 = 535.10 SQ. MT.
TOTAL = 1455.97 SQ. MT.

LESS (1) 4.20 X 1.71 X 1 = 07.18 SQ. MT.
(2) 3.45 X 3.15 X 6 = 65.20 SQ. MT.
(3) 3.79 X 4.20 X 1 = 15.92 SQ. MT.
TOTAL = 88.30 SQ. MT.

NET B. AREA ON FIRST FLOOR ...
= 1367.67 SQ. MT.

PROP. B.AREA CALC. FIRST FLOOR (COMM.) :-

08.95 X 28.94 = 259.01 SQ. MT.
1.57X6.47 X 2 = 20.32 SQ. MT.
TOTAL = 279.33 SQ. MT.

LESS (1) 2.59 X 4.30 X 1 = 11.14 SQ. MT.

NET BUILT UP AREA ON FIRST FLOOR(COMM.) ..
= 268.19 SQ. MT.

PROP. F.S.I. AREA CALC. FIRST FL. (COMM.) :-

NET BUILT UP AREA ON FIRST FLOOR
= 268.19 SQ. MT.

LESS (A) 4.74 X 03.60 X 1 = 17.06 SMT.
(B) 1.53 X 05.00 X 1 = 07.65 SMT
TOTAL = 24.71 SMT.

NET BUILT UP AREA ON FIRST FLOOR(COMM.) ..
= 243.48 SQ. MT.

FIRST FLOOR (COMMERCIAL)
UNIT AREA TABLE (SHOPS)

SHOP NO.	SIZE	UNIT AREA
101	1.57 X 2.14	03.36
	7.33 X 5.60	41.05
	1.63 X 5.64	09.19
		53.60
102	8.90 X 3.27	**29.10**
103	4.74 X 4.20	19.91
	2.59 X 3.41	08.83
	1.57 X 1.06	01.66
		30.40
104	7.33 X 3.40	24.92
	1.57 X 1.05	01.65
		26.57
105	8.90 X 3.27	**29.10**
106	1.57 X 2.14	03.36
	7.33 X 5.60	41.05
	1.63 X 5.64	09.19
		53.60
STAIR/ PASSAGE	6.72 X 1.63	10.95
	5.93 X 1.63	09.66
	0.10 X 5.00	0.50
TOTAL		**243.48**

FIRST FLOOR (COMMERCIAL)
RERA (CARPET) AREA TABLE (SHOPS)

SHOP NO.	SIZE	RERA AREA
101	1.53 X 5.54	08.48
	7.22 X 5.44	39.28
	1.63 X 2.00	03.26
		51.02
102	8.85 X 3.17	**28.05**
103	4.74 X 4.15	19.67
	2.49 X 3.36	08.37
	1.63 X 0.90	01.46
		29.50
104	7.23 X 3.35	24.22
	1.62 X 0.90	01.46
		25.68
105	8.85 X 3.17	**28.05**
106	1.53 X 5.54	08.48
	7.22 X 5.44	39.28
	1.63 X 2.00	03.26
		51.02

UNITS AREA CALC. :-(BLOCK- A)
FLAT NO.:-[102] [103]

[A]	3.45 X 6.38	= 22.01
[B]	6.48 X 7.96	= 51.58
[C]	2.44 X 2.08	= 05.08
[D]	2.34 X 2.59	= 06.06
[E]	2.44 X 1.71	= 04.17
TOTAL		= 88.90

UNITS AREA CALC. :-(BLOCK- A)
FLAT NO.:-[101] [104]

[A]	3.45 X 6.38	= 22.01
[B]	6.48 X 7.96	= 51.58
[C]	2.44 X 1.85	= 04.51
[D]	2.34 X 4.53	= 10.60
TOTAL		= 88.70

UNITS AREA CALC. :-(BLOCK- B)
FLAT NO.:-[101] [102]

[A]	6.38 X 3.45	= 22.01
[B]	7.96 X 6.48	= 51.58
[C]	1.85 X 2.44	= 04.51
[D]	4.53 X 2.34	= 10.60
TOTAL		= 88.70

UNITS AREA CALC. :-(BLOCK- C)
FLAT NO.:-[101] [104]

[A]	6.38 X 3.45	= 22.01
[B]	7.96 X 6.48	= 51.58
[C]	1.85 X 2.44	= 04.51
[D]	4.53 X 2.34	= 10.60
TOTAL		= 88.70

UNITS AREA CALC. :-(BLOCK- C)
FLAT NO.:-[102] [103]

[A]	6.38 X 3.45	= 22.01
[B]	7.96 X 6.48	= 51.58
[C]	2.58 X 2.34	= 06.04
[D]	3.80 X 2.44	= 09.27
TOTAL		= 88.90

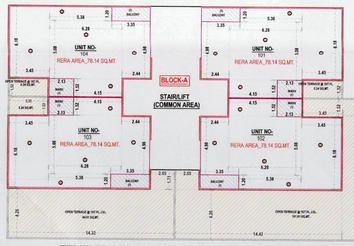

FIRST FLOOR PLAN (CARPET AREA (RERA) CALCULATION PLAN)
SCALE :- 1.00 CM. = 2.00 MT.

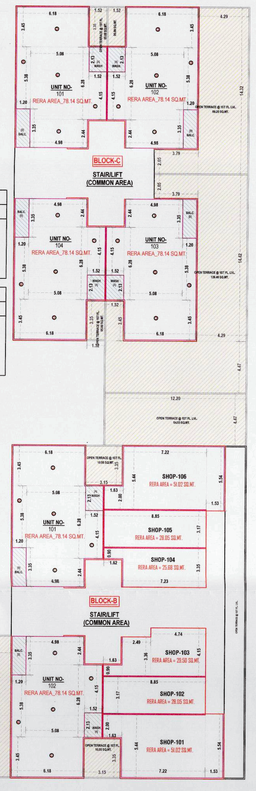

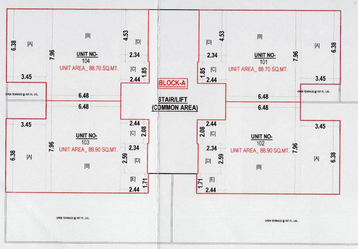

FIRST FLOOR PLAN [UNIT B.A. & F.S.I. AREA CALCULATION]
SCALE :- 1.00 CM. = 2.00 MT.

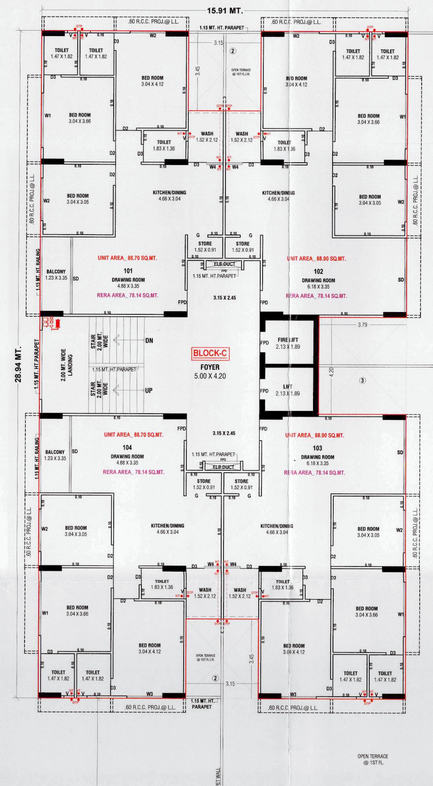

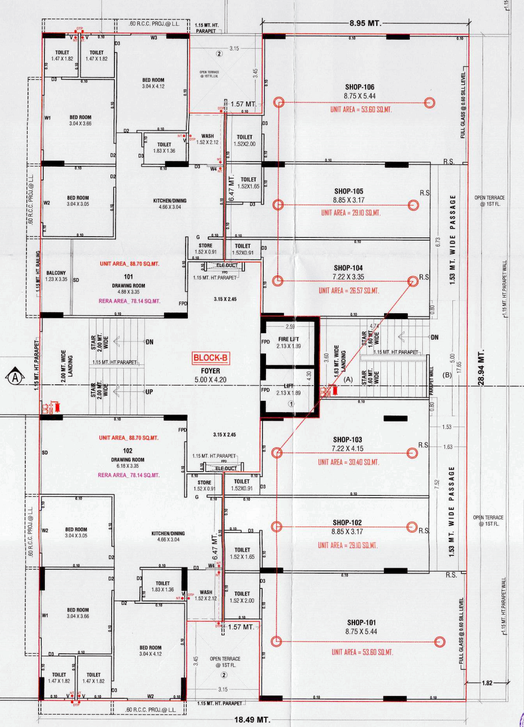

FIRST FLOOR PLAN

CARPET AREA (RERA) CALC. :-BLOCK-A
FLAT NO.:-[103]

(1)	2.44 X 4.98	= 12.15
(2)	4.15 X 1.52	= 06.31
(3)	3.45 X 6.18	= 21.32
(4)	5.38 X 1.20	= 06.46
(5)	6.28 X 5.08	= 31.90
TOTAL		= 78.14
WASH AREA		
(A)	2.13 X 1.52	= 03.24
BALCONY AREA		
(B)	3.35 X 1.20	= 04.02
TERRACE AREA		
(C)	3.45 X 1.52	= 05.24
	14.32X4.26	= 61.00
	2.05 X 1.71	= 03.51
		= 69.75

CARPET AREA (RERA) CALC. :-BLOCK-A
FLAT NO.:-[102]

(1)	2.44 X 4.98	= 12.15
(2)	4.15 X 1.52	= 06.31
(3)	3.45 X 6.18	= 21.32
(4)	5.38 X 1.20	= 06.46
(5)	6.28 X 5.08	= 31.90
TOTAL		= 78.14
WASH AREA		
(A)	2.13 X 1.52	= 03.24
BALCONY AREA		
(B)	3.35 X 1.20	= 04.02
TERRACE AREA		
(C)	3.45X1.52X2	= 10.49
	14.42 X 4.26	= 61.43
	6.26 X 12.17	= 76.18
	2.05 X 1.71	= 03.51
		= 151.61

CARPET AREA (RERA) CALC. :-BLOCK-C
FLAT NO.:-[101][104]

(1)	4.98 X 2.44	= 12.15
(2)	1.52 X 4.15	= 06.31
(3)	6.18 X 3.45	= 21.32
(4)	1.20 X 5.38	= 06.46
(5)	5.08 X 6.27	= 31.90
TOTAL		= 78.14
WASH AREA		
(A)	1.52 X 2.13	= 03.24
BALCONY AREA		
(B)	1.20 X 3.35	= 04.02
TERRACE AREA		
(C)	1.52 X 3.35	= 05.09

CARPET AREA (RERA) CALC. :-BLOCK-C
FLAT NO.:-[103]

(1)	4.98 X 2.44	= 12.15
(2)	1.52 X 4.15	= 06.31
(3)	6.18 X 3.45	= 21.32
(4)	1.20 X 5.38	= 06.46
(5)	5.08 X 6.27	= 31.90
TOTAL		= 78.14
WASH AREA		
(A)	1.52 X 2.13	= 03.24
BALCONY AREA		
(B)	1.20 X 3.35	= 04.02
TERRACE AREA		
(C)	1.52 X 3.45	= 05.24
	12.20X4.47	= 54.53
	4.29X14.32	= 61.86
	3.79 X 2.05	= 07.77
		=129.40

CARPET AREA (RERA) CALC. :-BLOCK-A
FLAT NO.:-[101] [104]

(1)	2.44 X 4.98	= 12.15
(2)	4.15 X 1.52	= 06.31
(3)	3.45 X 6.18	= 21.32
(4)	5.38 X 1.20	= 06.46
(5)	6.28 X 5.08	= 31.90
TOTAL		= 78.14
WASH AREA		
(A)	2.13 X 1.52	= 03.24
BALCONY AREA		
(B)	3.35 X 1.20	= 04.02
TERRACE AREA		
(C)	3.45 X 1.52	= 05.24

CARPET AREA (RERA) CALC. :-BLOCK-B
FLAT NO.:-[102]

(1)	4.98 X 2.44	= 12.15
(2)	1.52 X 4.15	= 06.31
(3)	6.18 X 3.45	= 21.32
(4)	1.20 X 5.38	= 06.46
(5)	5.08 X 6.27	= 31.90
TOTAL		= 78.14
WASH AREA		
(A)	1.52 X 2.13	= 03.24
BALCONY AREA		
(B)	1.20 X 3.35	= 04.02
TERRACE AREA		
(C)	3.15 X 3.35	= 10.55
	6.26 X 12.17	= 76.18
		= 86.73

CARPET AREA (RERA) CALC. :-BLOCK-B
FLAT NO.:-[101]

(1)	4.98 X 2.44	= 12.15
(2)	1.52 X 4.15	= 06.31
(3)	6.18 X 3.45	= 21.32
(4)	1.20 X 5.38	= 06.46
(5)	5.08 X 6.27	= 31.90
TOTAL		= 78.14
WASH AREA		
(A)	1.52 X 2.13	= 03.24
BALCONY AREA		
(B)	1.20 X 3.35	= 04.02
TERRACE AREA		
(C)	03.15 X 3.35	= 10.55
	12.20 X 4.47	= 54.53
		= 65.08

CARPET AREA (RERA) CALC. :-BLOCK-C
FLAT NO.:-[102]

(1)	4.98 X 2.44	= 12.15
(2)	1.52 X 4.15	= 06.31
(3)	6.18 X 3.45	= 21.32
(4)	1.20 X 5.38	= 06.46
(5)	5.08 X 6.27	= 31.90
TOTAL		= 78.14
WASH AREA		
(A)	1.52 X 2.13	= 03.24
BALCONY AREA		
(B)	1.20 X 3.35	= 04.02
TERRACE AREA		
(C)	1.52 X 3.35	= 05.09
	4.29X14.32	= 61.43
	3.79 X 2.05	= 07.77
		= 74.29

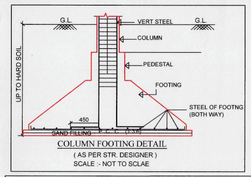

COLUMN FOOTING DETAIL
(AS PER STR. DESIGNER)
SCALE :- NOT TO SCALE

NOTES :
C.G.D.C.R.V - 2017 (CT - 05/19001R)

- IT IS CERTIFIED THAT PLOT UNDER REFERENCE IS SURVEYED BY ME AND THE DIMENTIONS OF ALL SIDES OF PLOT AREA AS SHOWN IN PLAN AREA MEASURED BY ENGINEER ON RECORD AND IN ACCORDANCE WITH OWNERS/HIP/REVENUE RECORD.
- ENGINEER IS FULLY RESPONSIBLE FOR LEAVING OPEN SPACE AND MARGIN.
- THE DEPTH AND POSITION OF EXISTING MUNICIPAL MANHOLE IS VERYFIED ME ON SITE AND PERMISES CAN GET DRAINAGE CONNECTION.
- IT IS CERTIFIY THAT ACCORDING TO C.G.D.C.R.- 2017 ALL REQUIREMENT OF THE BUILDING ARE CHECKED AND NECESSARY ACTION ARE TAKEN.
- IT IS CERTIFIY THAT ACCORDING TO THE CLAUSE NO. 4.4.3 OF THE C.G.D.C.R.- 2017. THE STRUCTURE OF THE BUILDING IS DESIGN AS PER THE NORMS OF THE INDIAN STANDERDS.
- DESIGN OF STAIRCASE AND RAILING IS PROVIDED AS PER PROVISION OF THE CLAUSE NO. 13.1.11 AND 13.1.13 OF C.G.D.C.R.- 2017.
- PEDESTTRIANS RAMP IS PROVIDED AS PER THE PROVISION OF THE CLAUSE NO. 13.1.14 OF C.G.D.C.R.- 2017.
- LIFT IS PROVIDED AS PER THE PROVISION OF THE CLAUSE NO. 13.12 AND OF C.G.D.C.R. -2017.
- WATER TANK IS PROVIDED AS PER THE PROVISION OF THE CLAUSE NO. 13.5 OF C.G.D.C.R.-2017.
- LETTER BOX FOR SHALL BE PROVIDED AT GROUND LEVEL FOR EACH UNIT.
- WATER TANK FOR FIRE SAFETY REQUIRMENT PROVIDED AS PER FIRE PREVENTION AND FIRE SAFETY ACT-2016.
- ELECTRICAL INFRASTRUCTURE SHALL BE PROVIDED AS PER CLAUSE NO.13.11 OF C.G.D.C.R.-2017
- DRINKING WATER FACILITY FOR DISABLED PERSONS IS PROVIDED AS PER THE CLAUSE NO 13.6.2 OF C.G.D.C.R.-2017.
- DRAINAGE FACILITY IS PROVIDED AS PER THE CLAUSE NO. 13.10 OF C.G.D.C.R.- 2017.
- SIGNAGES OF THE PARKING PLACE IS TO BE PROVIDED AS PER THE PROVISION THE CLAUSE NO. 13.7 OF THE C.G.D.C.R.- 2017
- ENTERANCE OF THE BUILDING IS PROVIDED AS PER CLAUSE NO 13.16 OF C.G.D.C.R.- 2017.
- THE PAVING OF BUILDING UNIT/FINAL PLOT AS PER THE PROVISION OF THE CLAUSE NO. 13.1.3 OF C.G.D.C.R.- 2017.
- THE STRUCTURE DESIGN OF BUILDING IS AS PER NORMS OF SPECIFIED IN THE INDIAN STANDERD AND NECESSARY ACTION SHALL BE TAKEN FOR THE STRUCTURAL SAFETY DURING CONSTRUCTION.
- RAIN WATER STORAGE TANK AND RAIN WATER HARVESTING SYSTEM SHALL BE PROVIDED AS PER THE CLAUSE NO. 17.2 OF C.G.D.C.R.- 2017.
- COMMUNITY BIN PROVIDED AS PER THE PROVISION OF THE CLAUSE NO.17.2.4 & 17.2.5 OF C.G.D.C.R.- 2017.
- GREY WATER RECYCLING SYSTEM & DUAL PLUMBING SYSTEM IS PROVIDED AS PER THE CLAUSE NO. 17.3 OF C.G.D.C.R.- 2017.
- TREE PLANTATION IS PROVIDED AS PER CLAUSE NO.17.4 OF C.G.D.C.R.- 2017.
- SOLAR ASSISTED WATER HEATING SYSTEM SHALL BE PROVIDED AS PER THE CLAUSE NO.17.5 OF C.G.D.C.R.- 2017.
- POLLUTION CONTROL SYSTEM IS PROVIDED AS PER THE CHAPTER NO. - 18 OF C.G.D.C.R.- 2017.
- FIRE SAFETY SYSTEM IS PROVIDED AS PER CHAPTER NO. 14 OF C.G.D.C.R.- 2017.
- FIRE SAFTY PROVISION SHALL BE MADE AS PER FIRE PREVENTION AND LIFE SAFETY MEASURES REGULATION-2016 AND FIRE PREVENTION AND LIFE SAFETY MEASURES REGULATION - 2013.
- MAINTANCE AND UPGRADATION OF BUILDING IS AS PER CHEPTER NO. 19 OF C.G.D.C.R.- 2017.
- MARGINAL SPACE & BASEMENT SLAB SHALL HAVE LOAD BEARING CAPACITY OF 4000 TONNES PER SQURE METER SHALL BE PROVIDED AS PER CHAPTER NO. 14 OF C.G.D.C.R.- 2017.
- ROOF TOP SOLAR ENERGY INSTALLATION & GENERATION SHALL BE PROVIDED AS PER CLAUSE NO.17.5.1 OF C.G.D.C.R.- 2017.
- THE GLAZED SURFACE AREA OF THE EXTERNAL FACADE SHALL BE NON REFLACTIVE AND PROVIDED UP TO MAX OF 50% OF THE TOTAL SURFACE AREA OF EACH FACADE WITH THE PROVISION OF SAFETY RAILLING UP TO SILL LEVEL AS PER CLAUSE NO.13.13. OF C.G.D.C.R.- 2017.

UNIT B.AREA & CARPET AREA (RERA) TABLE

FLOOR	UNIT NO.	BLOCK - A UNIT BUILT UP AREA	BLOCK - A CARPET AREA (RERA)	BLOCK - A WASH AREA	BLOCK - A BALCONY AREA	BLOCK - A TERRACE AREA	BLOCK - B UNIT BUILT UP AREA	BLOCK - B CARPET AREA (RERA)	BLOCK - B WASH AREA	BLOCK - B BALCONY AREA	BLOCK - B TERRACE AREA	BLOCK - C UNIT BUILT UP AREA	BLOCK - C CARPET AREA (RERA)	BLOCK - C WASH AREA	BLOCK - C BALCONY AREA	BLOCK - C TERRACE AREA		
GR.FLOOR																	1362.13	
																COMM. AREA	243.48	
1st. FLOOR	101	88.70	78.14	3.24	4.02	5.24	88.70	78.14	3.24	4.02	65.08	88.70	78.14	3.24	4.02	5.01		
	102	88.90	78.14	3.24	4.02	151.61	88.70	78.14	3.24	4.02	86.73	88.90	78.14	3.24	4.02	74.31		
	103	88.90	78.14	3.24	4.02	69.75						88.90	78.14	3.24	4.02	129.40		
	104	88.70	78.14	3.24	4.02	5.24						88.70	78.14	3.24	4.02	5.01	887.80	
2nd FLOOR	201	88.70	78.14	3.24	4.02		88.70	78.14	3.24	4.02		88.70	78.14	3.24	4.02			
	202	88.90	78.14	3.24	4.02		88.90	78.14	3.24	4.02	44.14	88.90	78.14	3.24	4.02			
	203	88.90	78.14	3.24	4.02		88.90	78.14	3.24	4.02	44.14	88.90	78.14	3.24	4.02		355.20X3	
	204	88.70	78.14	3.24	4.02		88.70	78.14	3.24	4.02		88.70	78.14	3.24	4.02		1065.60	
3rd.FLOOR	301	88.70	78.14	3.24	4.02		88.70	78.14	3.24	4.02		88.70	78.14	3.24	4.02			
	302	88.90	78.14	3.24	4.02		88.90	78.14	3.24	4.02		88.90	78.14	3.24	4.02			
	303	88.90	78.14	3.24	4.02		88.90	78.14	3.24	4.02		88.90	78.14	3.24	4.02		355.20X3	
	304	88.70	78.14	3.24	4.02		88.70	78.14	3.24	4.02		88.70	78.14	3.24	4.02		1065.60	
4th. FLOOR	401	88.70	78.14	3.24	4.02		88.70	78.14	3.24	4.02		88.70	78.14	3.24	4.02			
	402	88.90	78.14	3.24	4.02		88.90	78.14	3.24	4.02		88.90	78.14	3.24	4.02			
	403	88.90	78.14	3.24	4.02		88.90	78.14	3.24	4.02		88.90	78.14	3.24	4.02		355.20X3	
	404	88.70	78.14	3.24	4.02		88.70	78.14	3.24	4.02		88.70	78.14	3.24	4.02		1065.60	
5th. FLOOR	501	88.70	78.14	3.24	4.02		88.70	78.14	3.24	4.02		88.70	78.14	3.24	4.02			
	502	88.90	78.14	3.24	4.02		88.90	78.14	3.24	4.02		88.90	78.14	3.24	4.02			
	503	88.90	78.14	3.24	4.02		88.90	78.14	3.24	4.02		88.90	78.14	3.24	4.02		355.20X3	
	504	88.70	78.14	3.24	4.02		88.70	78.14	3.24	4.02		88.70	78.14	3.24	4.02		1065.60	
6th. FLOOR	601	88.70	78.14	3.24	4.02		88.70	78.14	3.24	4.02		88.70	78.14	3.24	4.02			
	602	88.90	78.14	3.24	4.02		88.90	78.14	3.24	4.02		88.90	78.14	3.24	4.02			
	603	88.90	78.14	3.24	4.02		88.90	78.14	3.24	4.02		88.90	78.14	3.24	4.02		355.20X3	
	604	88.70	78.14	3.24	4.02		88.70	78.14	3.24	4.02		88.70	78.14	3.24	4.02		1065.60	
7th. FLOOR	701	88.70	78.14	3.24	4.02		88.70	78.14	3.24	4.02		88.70	78.14	3.24	4.02			
	702	88.90	78.14	3.24	4.02		88.90	78.14	3.24	4.02		88.90	78.14	3.24	4.02			
	703	88.90	78.14	3.24	4.02		88.90	78.14	3.24	4.02		88.90	78.14	3.24	4.02		355.20X3	
	704	88.70	78.14	3.24	4.02		88.70	78.14	3.24	4.02		88.70	78.14	3.24	4.02		1065.60	
8th. FLOOR	801	88.70	78.14	3.24	4.02		88.70	78.14	3.24	4.02		88.70	78.14	3.24	4.02			
	802	88.90	78.14	3.24	4.02		88.90	78.14	3.24	4.02		88.90	78.14	3.24	4.02			
	803	88.90	78.14	3.24	4.02		88.90	78.14	3.24	4.02		88.90	78.14	3.24	4.02		355.20X3	
	804	88.70	78.14	3.24	4.02		88.70	78.14	3.24	4.02		88.70	78.14	3.24	4.02		1065.60	
9th. FLOOR	901	88.70	78.14	3.24	4.02		88.70	78.14	3.24	4.02		88.70	78.14	3.24	4.02			
	902	88.90	78.14	3.24	4.02		88.90	78.14	3.24	4.02		88.90	78.14	3.24	4.02			
	903	88.90	78.14	3.24	4.02		88.90	78.14	3.24	4.02		88.90	78.14	3.24	4.02		355.20X3	
	904	88.70	78.14	3.24	4.02		88.70	78.14	3.24	4.02		88.70	78.14	3.24	4.02		1065.60	
10th.FLOOR	1001	88.70	78.14	3.24	4.02		88.70	78.14	3.24	4.02		88.70	78.14	3.24	4.02			
	1002	88.90	78.14	3.24	4.02		88.90	78.14	3.24	4.02		88.90	78.14	3.24	4.02			
	1003	88.90	78.14	3.24	4.02		88.90	78.14	3.24	4.02		88.90	78.14	3.24	4.02		355.20X3	
	1004	88.70	78.14	3.24	4.02		88.70	78.14	3.24	4.02		88.70	78.14	3.24	4.02		1065.60	
11th.FLOOR	1101	89.02	78.14	3.24	4.02	85.45	89.02	78.14	3.24	4.02	85.45	89.02	78.14	3.24	4.02	85.45		
	1102	89.02	78.14	3.24	4.02	85.45	89.02	78.14	3.24	4.02	85.45	89.02	78.14	3.24	4.02	85.45	178.04X2	
																	534.12	
TOTAL																	12617.93	

BLOCK - A+B+C — **SHEET NO:- 6/9**
FIRST FLOOR PLAN

PLAN SHOWING PROP. AFFORDABLE HOUSING FOR RESI.+COMM.BUILDING ON S.P. NO.-188/1/1 OF F.P.NO.-188/1,OF T.P.S.NO.- 56,(SOLA,GOTA,OGNAJ) PRELIMINARY,(R.S.NO.-454+455+456,O.P.NO.-190), MOJE.-GOTA,TAL.-GHATLODIYA,DIST.:-AHMEDABAD

RESIDENTIAL AFFORDABLE HOUSING PROJECT,
ZONE : RESIDENCE-2(R2) SCALE:-1.00cm=1.00mts.
USE : RESIDENCE + DWELING - 3 (RAH)

BUILT UP AREA TABLE — SQ.MTRS.
PROPOSED B.A. ON 1ST FL..... 1367.67

F.S.I. AREA TABLE — SQ.MTRS.
PROPOSED F.S.I. AREA ON 1ST FL..... (243.48+887.80) 1131.28

FLOOR AREA TABLE — SQ.MTRS.

FLOOR	USE	EQ.TENA COMM.	EQ.TENA RESI.	FLOOR AREA
1ST FLOOR	RESI.	06	10	243.48+887.80 | 1131.28

COLOUR NOTE
PROP. WORK — PROP. DRAINAGE
CHARGABLE F.S.I.

R.C.C .STAIR DETAILS
WIDTH: 2.00 M.+1.60 M. TREAD :0.30 M. RISER : 0.15 M.

SCHEDULE OF OPENING

DOOR		WINDOW		
FPD	1.10 X 2.13	W1	2.37 X 1.68	[with safety grill]
D2	0.91 X 2.13	W2	1.80 X 1.68	[with safety grill]
D3	0.76 X 2.13	W3	1.52 X 1.68	[with safety grill]
SD	3.35 X 2.13	W4	0.72 X 1.07	
		V	0.60 X 0.60	

Jayesh D. Desai
SD-1 LIC No. 0015E20022600340
89, Swami Akhandanand Society, Ghatlodiya, Ahmedabad
STR. ENGINEER

PAVAN BHARATBHAI PATEL
ENGINEER HIGH RISE
Lic No. : 001ERH01102510089
C-404, Shayona Shikhar, Gota, Ahmedabad - 382481.
ARCHITECT

JAYESH A. SHAH (AMC)
Clerk of Works
LNC. No. CW08092220222
Dt. 23/02/2017
CLERK OF WORKS

BAKULKUMAR J. MEVADA
AMC LIC No. DEV1040151222
Loh Vas, Radhakrishna Temple, At. P. Malan, Ta. Palanpur, Dist.Banaskantha-385001
DEVELOPERS

(૧) લેખસ દેવાભાઇ પટેલ
(૨) પ્રકાશ દેવાભાઇ પટેલ
(૩) નરભિલાલ ભગવાનભાઇ પટેલ
(૪) સોમાભાઇ [illegible] પટેલ
(૫) મનુભાઇ [illegible] પટેલ
(૬) કનુભાઇ [illegible]ભાઇ
(૭) દિલીપકુમાર [illegible] પટેલ
(૮) કુ[illegible]ભાઇ એલચી એ નામની [illegible] ની ભાગીદાર [illegible] પ્રજાપતિ
(૯) [illegible] વિનોદરાય
(૧૦) [illegible] વ્યાસ
ઉપરોક્ત તમામની કુ.મુ. તરીકે
(૧૧) [illegible] ગંગારામભાઇ પટેલ
(૧૨) દિલીપ ડાહ્યાભાઇ પટેલ
OWNER

P.B.Patel
PAVAN BHARATBHAI PATEL
Supervisor Grade - 1
Lic No. : 001SR01102510283
C-404, Shayona Shikhar,
Gota, Ahmedabad - 382481.
S.O.R.

SCRUTINIZE COPY
NO. 3393 OF 09 021
T.D.O., BP.S.P., AMC

Ahmedabad Municipal Corporation
Case No. : BHNTINWZ/090221/CGDCRV/A4567/R0/M1 Zone: NEW WEST
Plan Approved as per terms and condition mentioned in the Commencement Certificate
Raja Chithi Number : 04987/090221/A4567/R0/M1
Date : 15/04/2021

T.D. Sub Inspector(B.P.S.P.) | T.D. Inspector (B.P.S.P.) | Asst. T.D.O. (B.P.S.P.)
AUTHORITY

RESPONSIBILITY (C.G.D.C.R.-017 C.L. NO. 4.3.4.4 & 4.8. :-
APPROVAL OF DRAWINGS AND ACCEPTANCE OF ANY STATEMENT, DOCUMENTS, STRUCTURAL DESIGN, STRUCTURAL DRAWINGS AND SPECIFICATIONS, BUILDING LINE, CONSTRUCTION LINE,

PROP. BUILT UP AREA CALC. TYPICAL FL. :- 2ND,3RD,4TH,6TH,7TH,9TH,10TH FLOOR :-

28.94 X 15.91 X 3 = 1381.31 SQ. MT.

LESS (1) 4.20 X 1.71 X 1 = 07.18 SQ. MT.
(2) 3.45 X 3.15 X 6 = 65.20 SQ. MT.
(3) 3.79 X 4.20 X 2 = 31.84 SQ. MT.
TOTAL = 104.22 SQ. MT.

NET BUILT UP AREA ON TYPICAL FLOOR ...
= 1277.09 SQ. MT.

CARPET AREA (RERA) CALC. :-BLOCK-A
FLAT NO.:-[201 TO 1001,202 TO 1002]
FLAT NO.:-[203 TO 1003,204 TO 1004]
(1) 2.44 X 4.98 = 12.15
(2) 4.15 X 1.52 = 06.31
(3) 3.45 X 6.18 = 21.32
(4) 5.38 X 1.20 = 06.46
(5) 6.28 X 5.08 = 31.90
TOTAL = 78.14
WASH AREA
(A) 2.13 X 1.52 = 03.24
BALCONY AREA
(B) 3.35 X 1.20 = 04.02

CARPET AREA (RERA) CALC. :-BLOCK-B
FLAT NO.:-[201 TO 1002, 204 TO 1004]
(1) 4.98 X 2.44 = 12.15
(2) 1.52 X 4.15 = 06.31
(3) 3.18 X 3.45 = 21.32
(4) 1.20 X 5.38 = 06.46
(5) 5.08 X 6.27 = 31.90
TOTAL = 78.14
WASH AREA
(A) 1.52 X 2.13 = 03.24
BALCONY AREA
(B) 1.20 X 3.35 = 04.02

CARPET AREA (RERA) CALC. :-BLOCK-C
FLAT NO.:-[201 TO 1001,202 TO 1002]
FLAT NO.:-[203 TO 1003,204 TO 1004]
(1) 4.98 X 2.44 = 12.15
(2) 1.52 X 4.15 = 06.31
(3) 3.18 X 3.45 = 21.32
(4) 1.20 X 5.38 = 06.46
(5) 5.08 X 6.27 = 31.90
TOTAL = 78.14
WASH AREA
(A) 1.52 X 2.13 = 03.24
BALCONY AREA
(B) 1.20 X 3.35 = 04.02

CARPET AREA (RERA) CALC. :-BLOCK-B
FLAT NO.:-[202 TO 1002,203 TO 1003]
(1) 4.98 X 2.44 = 12.15
(2) 1.52 X 4.15 = 06.31
(3) 3.18 X 3.45 = 21.32
(4) 1.20 X 5.38 = 06.46
(5) 5.08 X 6.27 = 31.90
TOTAL = 78.14
WASH AREA
(A) 1.52 X 2.13 = 03.24
BALCONY AREA
(B) 1.20 X 3.35 = 04.02
TERRACE AREA
(C) 3.79 X 2.05 = 07.77
4.29 X 14.32 = 61.43
= 69.20

UNITS AREA CALC. :-(BLOCK -A)
FLAT NO.:-[202 TO 1002] [203 TO 1003]
[A] 3.45 X 6.38 = 22.01
[B] 6.48 X 7.96 = 51.58
[C] 2.44 X 2.08 = 05.08
[D] 2.34 X 2.59 = 06.06
[E] 2.44 X 1.71 = 04.17
TOTAL = 88.90

UNITS AREA CALC. :-(BLOCK -A)
FLAT NO.:-[201 TO 2001] [204 TO 2004]
[A] 3.45 X 6.38 = 22.01
[B] 6.48 X 7.96 = 51.58
[C] 2.44 X 1.85 = 04.51
[D] 2.34 X 4.53 = 10.60
TOTAL = 88.70

UNITS AREA CALC. :-(BLOCK - B + C)
FLAT NO.:-[201 TO 1001] [202 TO 1002]
[A] 6.38 X 3.45 = 22.01
[B] 7.96 X 6.48 = 51.58
[C] 1.85 X 2.44 = 04.51
[D] 4.53 X 2.34 = 10.60
TOTAL = 88.70

UNITS AREA CALC. :-(BLOCK - B + C)
FLAT NO.:-[202 TO 1002] [203 TO 1003]
[A] 6.38 X 3.45 = 22.01
[B] 7.96 X 6.48 = 51.58
[C] 2.58 X 2.34 = 06.04
[D] 3.80 X 2.44 = 09.27
TOTAL = 88.90

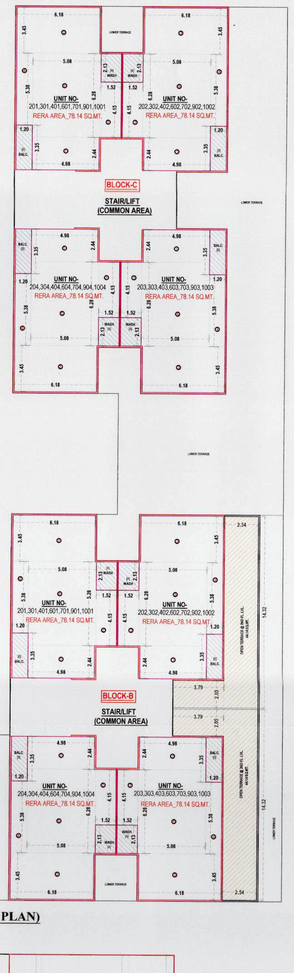

2ND,3RD,4TH,6TH,7TH,9TH,10TH FLOOR PLAN(CARPET AREA (RERA) CALCULATION PLAN)
SCALE :- 1.00 CM. = 2.00 MT.

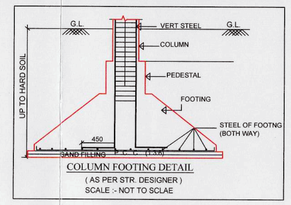



2ND,3RD,4TH,6TH,7TH,9TH,10TH FLOOR PLAN [UNIT B.A. & F.S.I. AREA CALCULATION]
SCALE :- 1.00 CM. = 2.00 MT.

2ND,3RD,4TH,6TH,7TH,9TH,10TH FLOOR PLAN

2ND,3RD,4TH,6TH,7TH,9TH,10TH FLOOR PLAN

NOTES :
C.G.D.C.R.V - 2017 (DT. - 03/10/2019)

- IT IS CERTIFIED THAT PLOT UNDER REFERENCE IS SURVEYED BY ME AND THE DIMENSIONS OF ALL SIDES OF PLOT AND PLOT AREA AS SHOWN IN PLAN AREA MEASURED BY ENGINEER ON RECORD AND IN ACCORDANCE WITH OWNERSHIP/REVENUE RECORD.
- ENGINEER IS FULLY RESPONSIBLE FOR LEAVING OPEN SPACE AND MARGIN
- THE DEPTH AND POSITION OF EXISTING MUNICIPAL MANHOLE IS VERYFIED ME ON SITE AND PERMISES CAN GET DRAINAGE CONNECTION.
- IT IS CERTIFY THAT ACCORDING TO C.G.D.C.R.- 2017 ALL REQUIREMENT OF THE BUILDING ARE CHECKED AND NECESSARY ACTION ARE TAKEN.
- IT IS CERTIFY THAT ACCORDING TO THE CLAUSE NO. 4.4.3 OF THE C.G.D.C.R.- 2017, THE STRUCTURE OF THE BUILDING IS DESIGN AS PER THE NORMS OF THE INDIAN STANDERDS.
- DESIGN OF STAIRCASE AND RAILING IS PROVIDED AS PER PROVISION OF THE CLAUSE NO. 13.1.11 AND 13.1.13 OF C.G.D.C.R.- 2017.
- PEDESTRIANS RAMP IS PROVIDED AS PER THE PROVISION OF THE CLAUSE NO. 13.14 OF C.G.D.C.R.- 2017.
- LIFT IS PROVIDED AS PER THE PROVISION OF THE CLAUSE NO. 13.12 AND OF C.G.D.C.R.- 2017.
- WATER TANK IS PROVIDED AS PER THE PROVISION OF THE CLAUSE NO. 13.6 OF C.G.D.C.R.-2017.
- LETTER BOX FOR SHALL BE PROVIDED AT GROUND LEVEL FOR EACH UNIT.
- WATER TANK FOR FIRE SAFETY REQUIRMENT PROVIDED AS PER FIRE PREVENTION AND FIRE SAFETY ACT-2016.
- ELECTRICAL INFRASTRUCTURE SHALL BE PROVIDED AS PER CLAUSE NO.13.11 OF C.G.D.C.R.-2017.
- DRINKING WATER FACILITY FOR DISABLED PERSONS IS PROVIDED AS PER THE CLAUSE NO 13.6.2 OF C.G.D.C.R.-2017.
- DRAINAGE FACILITY IS PROVIDED AS PER THE CLAUSE NO. 13.10 OF C.G.D.C.R.- 2017.
- SIGNAGES OF THE PARKING PLACE IS TO BE PROVIDED AS PER THE PROVISION THE CLAUSE NO. 13.7 OF THE C.G.D.C.R.- 2017
- ENTERANCE OF THE BUILDING IS PROVIDED AS PER CLAUSE NO 13.1.6 OF C.G.D.C.R.- 2017.
- THE PAVING OF BUILDING UNIT/FINAL PLOT AS PER THE PROVISION OF THE CLAUSE NO. 13.1.3 OF C.G.D.C.R.- 2017.
- THE STRUCTURE DESIGN OF BUILDING IS AS PER NORMS OF SPECIFIED IN THE INDIAN STANDERD AND NECESSARY ACTION SHALL BE TAKEN FOR THE STRUCTURAL SAFETY DURING CONSTRUCTION.
- RAIN WATER STORAGE TANK AND RAIN WATER HARVESTING SYSTEM SHALL BE PROVIDED AS PER THE CLAUSE NO.17.2 OF C.G.D.C.R.- 2017.
- COMMUNITY BIN PROVIDED AS PER THE PROVISION OF THE CLAUSE NO.17.2.4 & 17.2.5 OF C.G.D.C.R.- 2017.
- GREY WATER RECYCLING SYSTEM & DUAL PLUMBING SYSTEM IS PROVIDED AS PER THE CLAUSE NO. 17.3 OF C.G.D.C.R.- 2017.
- TREE PLANTATION IS PROVIDED AS PER CLAUSE NO.17.4 OF C.G.D.C.R.- 2017.
- SOLAR ASSISTED WATER HEATING SYSTEM SHALL BE PROVIDED AS PER THE CLAUSE NO.17.5 OF C.G.D.C.R.- 2017.
- POLLUTION CONTROL SYSTEM IS PROVIDED AS PER THE CHAPTER NO - 18 OF C.G.D.C.R.- 2017.
- FIRE SAFETY SYSTEM IS PROVIDED AS PER CHAPTER NO. 14 OF C.G.D.C.R.- 2017.
- FIRE SAFTY PROVISION SHALL BE MADE AS PER FIRE PREVENTION AND LIFE SAFETY MEASURES REGULATION-2016 AND FIRE PREVENTION AND LIFE SAFETY MEASURES REGULATION - 2013.
- MAINTANCE AND UPGRADATION OF BUILDING IS AS PER CHEPTER NO. 19 OF C.G.D.C.R.- 2017.
- MARGINAL SPACE & BASEMENT SLAB SHALL HAVE LOAD BEARING CAPACITY OF 40/80 TONNES PER SQURE METER SHALL BE PROVIDED AS PER CHAPTER NO. 14 OF C.G.D.C.R.- 2017. AND FIRE PREVENTION AND FIRE SAFETY ACT - 2016.
- ROOF TOP SOLAR ENERGY INSTALLATION & GENERATION SHALL BE PROVIDED AS PER CLAUSE NO.17.5.1 OF C.G.D.C.R.- 2017.
- THE GLAZED SURFACE AREA OF THE EXTERNAL FACADE SHALL BE NON REFLACTIVE AND PROVIDED UP TO MAX 60% OF THE TOTAL SURFACE AREA OF EACH FACADE WITH THE PROVISION OF SAFETY RAILING UP TO SILL LEVEL AS PER CLAUSE NO.13.13. OF C.G.D.C.R.- 2017.

(1)THIS DEVELOPMENT PERMISSION IS GRANTED WITH CONDITION THAT APPLICANT AND ENGINEER/ARCHITECT SHALL ABIDE BY ALL BONDS AND AFFIDAVITS PRODUCED BY APPLICANT AND ENGG./ARCH.

(2)THIS APPROVAL IS GIVEN ACCORDING TO MUNICIPAL COMMISSIONER OFFICE ORDER DATED 02/03/99 AND OFFICE ORDER NO-42,DT.-13/06/06.

(3)THIS DEVELOPMENT PERMISSION IS GRANTED UNDER C.G.D.C.R.-2017 AS PER LETTER NO. GH/V/398 OF 0171/DB-1/3219-3629-L, DATED:- 12/10/2017 AND LETTER NO. GH/V/1 OF 2018/DB-1/0216-3629-L, DATED:- 31/05/2018 AND LETTER NO. EDB-1/0216-3629-L, DATE 31/03/2018 AND LETTER NO. GH/V/46 OF 2018/DB-1/0216-3629-L, DATED:-23/04/2018 AND LETTER NO. GH/V/ 1 OF 2019/DB-1/0216-3629-L, DATED:- 02/01/2019 AND LETTER NO. GH/V/ 1 OF 1/0216-3629-L, DATED:-02/1/2017, AND LETTER NO.- GH/V/143 OF 2019/DB-1/0216-3629-L, DATED:-31/8/2019 AND LETTER NO.- GH/V/ 174 of 2020/DB-1/0216-3629-L, DATED:-11/11/2020 OF URBAN DEVELOPMENT AND URBAN HOUSING DEPARTMENT, GOVT OF GUJARAT.

(4)RAIN WATER STORAGE TANK SHALL BE PROVIDE AS PER CGDCR-2017 CLAUSE NO. 17.2

(5)OWNER-APPLICANT-DEVELOPER SHALL HAVE TO PROVIDE BARRICADE OF 3 METERS HEIGHT WITH GOOD QUALITY SHEETS/TIN-SHEETS OF SUFFICIENT HEIGHT (NOT LESS THAN 3.00MT.) DURING CONSTRUCTION/DEMOLITION ACTIVITY AT ALL EDGES OF PLOT FOR SAFETY PURPOSE.

(6)THIS CASE HAS BEEN SCRUTINIZED AND APPROVED BY BUILDING PLAN SCRUTINY POOL ON DT.- 14/08/2020.

(7)THIS DEVELOPMENT PERMISSION IS GIVEN ONLY FOR USE RESIDENTIAL AFFORDABLE HOUSING IN " RESIDENTIAL ZONE-2" (AS SHOWN IN PLAN) FOR RESIDENTIAL AND COMMERCIAL BUILDING IS GRANTED AS PER THE ORDER/APPROVAL GIVEN BY THE COMPETENT AUTHORITY. THE USE OF BUILDING HEIGHT LIMIT UP TO 45.00 MT. AS PER TERMS AND CONDITION MENTIONS IN ORDER WILL BE APPLICABLE AND BINDING TO OWNER/APPLICANT.

(8)APPLICANT/OWNER/ ARCHITECT/ENGINEER/STRUCTURE ENGINEER/CLERK OF WORK (SITE SUPERVISOR)(4) ARE SOLE RESPONSIBLE FOR ANY CASUALTY OR DAMAGE TO THE SURROUNDING PROPERTY DURING THE EXCAVATION/CONSTRUCTION OF THE CELLAR AND INSTEAD OF ENTIRE EXCAVATION IN ONE STRETCH, CONSTRUCTION OF THE CELLAR MUST BE DONE IN TWO OR MORE STRETCHES AND ADEQUATE PRECAUTIONS OF SHORING / STRUTTING AND FOR THE SAFETY OF THE ADJOINING PROPERTIES DURING EXCAVATION/CONSTRUCTION, THE NECESSARY ARRANGEMENTS WILL HAVE TO BE MADE BY THE STRUCTURAL ENGINEER/CLERK OF WORK (SITE SUPERVISOR) FOR SUPPORTING THE SURROUNDING AND IF NECESSARY, THE NECESSARY NOTICE/NOTICES WILL HAVE TO BE MADE FOR THE SAFETY AND AS PER THE NOTARIZED UNDERTAKING /AFFIDAVIT GIVEN ON DT.20/01/2021 BY THE OWNER / APPLICANT-DEVELOPERS / ARCHITECT / ENGINEER / STRUCTURAL ENGINEER /CLERK OF WORKS THE DEVELOPMENT WORK SHALL BE CARRIED OUT BY EMPLOYING ADEQUATE NUMBER OF IMMEDIATE EFFECT OF THE CONSTRUCTION / EXCAVATION / DEMOLITION WORK IS BEING DONE WITHOUT PROPER PRECAUTIONS TO ENSURE SAFETY

(9)THIS PERMISSION IS GIVEN ON THE BASIS OF MEASURMENT AND LOCATION OF PLOT MENTION IN OPINION FOR SCHEME IMPLIMENTATION BY TOWN DEV. INSP.(NWZ) DATE:- 22/06/2020

(10)THIS PERMISSION IS GIVEN ON THE BASIS OF BETTERMENT CHARGES OPINION GIVEN BY ASSI. CITY PLANNER, REF NO.CFO/ADC/GENERAL/OP-495, ON DT.-17/12/2019 AND PAYMENT RECEIPT NO.2019/2123-4000100-733-0008, ON DT-12/12/2019.

(11)THIS PERMISSION IS GIVEN ON THE BASIS OF OPINION FOR PROPERTY TAX GIVEN BY DIVISIONAL SUPERINTENDENT (PROPERTY TAX DEPT., NWZ) ON DT.15/10/2020.

(12)THIS PERMISSION IS GRANTED AS PER THE N.O.C. OF AIRPORT AUTHORITY OF INDIA OF DTD.08/02/2021, REF.NOC ID: NO.AHMEWEST/B/0202/157262 AND ALL TERMS AND CONDITION MENTIN IN ORDER WILL BE APPLICABLE AND BINDING TO OWNER/APPLICANT

(13)THIS PERMISSION IS GRANTED SUBJECT TO RELAVENT TERMS AND CONDITIONS MENTIONED IN OPINION GIVEN BY FIRE DEPARTMENT ON DT.20/03/2020 (CFO/NOR/0105/2020) AND FIRE NOC FIRE PROTECTION CONSULTANT WILL BE SUBMITTED BY OWNER/APPLICANT AND ALL TERMS AND CONDITION MENTIONED UNDER TAKING GIVEN BY OWNER/APPLICANT ON DT.20/01/2021 AND ALL TERMS AND CONDITION MENTION IN ORDER WILL BE APPLICABLE AND BINDING TO OWNER/APPLICANT.

(14)AS PER THE PROVISION OF REAL ESTATE (REGULATION AND DEVELOPMENT) ACT-2016 NO DEVELOPER(PROMOTERS) WILL MAKE ADVERTIZEMENT FOR SALE, MARKETING, BOOKING OR OFFER FOR REAL ESTATE PROJECT LIKE PLOT, APARTMENT OR BUILDING OR PART OF THEIR. (4)TIL THE REGISTRATION IS DONE IN THE REAL ESTATE REGULATORY AUTHORITY/OFFICE.

(15)THIS DEVELOPMENT PERMISSION HAS BEEN GRANTED AS PROVIDED IN NOTIFICATION NO. GH/V/ 174 OF 2020/DB-1/0216-3629-L, DATED:- 11/11/2020 AND NO. GH/V/ 1 OF 1/0216-3629-L, DATED:-02/1/2017, DTD.15/10/2018, & OTHERS OF URBAN DEVELOPMENT AND URBAN HOUSING DEPARTMENT,GOVERNMENT OF GUJARAT AND DIRECTIONS ISSUED BY COMPETENT AUTHORITY FROM TIME TO TIME,UNDER PROVISION OF COMPREHENSIVE GENERAL DEVELPMENT CONTROL REGULATIONS-2017.

(16)ALL RELAVANT TERMS AND CONDITIONS MENTIONED IN N.A. PERMISSION ON DT.-15/06/2016, CRCITI NO.:- CB/ADMT.BH.KHETATKALN.46/GR.-119/2016 FOR MULTIPURPOSE USE GIVEN BY DISTRICT COLLECTOR (AHMEDABAD) , IT IS SUBMITTED BY OWNER APPLICANTS

(17)IN EVERY WATER CLOSETS ON TOILET,IT SHALL BE MANDATORY TO PROVIDE DOUBLE BUTTON CISTERN(DUAL FLUSH TANK)

(18)APPLICANT SHALL HAVE TO MAKE PROVISION FOR ROOF TOP SOLAR ENERGY INSTALLATION AND GENERATION AS PER CL.17.5.1 OF CGDCR-2017 AND NOTERIZED UNDER TAKING GIVEN BY OWNER/APPLICANT ON DT.20/01/2021 AND ALL TERMS AND CONDITION MENTIN IN ORDER WILL BE APPLICABLE AND BINDING TO OWNER/APPLICANT.

(19)PERMANENT PROVISION ON THE SITE FOR WASHING AND CLEANING OF TYRE/WHEEL OF THE VEHICLES/EQUIPEMENT/MTS COMING AND GOING ON THE PUBLIC ROAD OTHERWISE LEGAL ACTIONS WILL BE TAKEN AND OWNER AND DEVELOPER WILL BE SOLELY RESPONSIBLE FOR ANY DAMAGE OR SPOIL OF PUBLIC ROAD.

(20)THIS DEVELOPMENT PERMISSION IS GIVEN ON THE CONDITION THAT OWNER/APPLICANT SHALL PROVIDE ADEQUATE NUMBER OF SAFETY MEASURES TO THE SKILLED/UNSKILLED CONSTRUCTION LABOURS IN THEIR PREMISES WITH PROPER SANITATION FACILITY. PUBLIC SPACE/ROAD WILL NOT BE ENCRHOACHED FOR THE SAME IN ANY CASE AS PER/UNDERPLICANT'S SUBMIT THE NOTERIZED UNDERTAKING FOR THE SAME ON DT.23/01/021.

(21)THE DEVELOPMENT PERMISSION IS GIVEN ON THE BASIS OF NOTERIZED UNDERTAKING BY OWNER/ APPLICANT AND DEVELOPERS FOR THE RIGHTS TO DEVELOP AND CONSTRUCT ON THE SAID LAND BY DEVELOPERS AND IT WILL BE BINDING AND APPLICABLE TO BOTH PARTIES.

(22)(A) TOTAL PARKING AREA SHOWN IN APPROVED PLAN MUST BE MAINTAINED (B) PARKING AREA MUST BE RETAINED AS EFFECTIVE PARKING SPACE AND SHALL BE MAINTAINED WITH LIGHT AND VENTILATION SYSTEM (C) IF MISUSE OF PARKING SPACE IS NOTICED THE USE OF THE ENTIRE BUILDING SHALL BE DISCONTINUED BY THE COMPETENT AUTHORITY. BUILDING USE SHALL BE PERMITTED ONLY AFTER THE REQUIRED PARKING SPACE IS MADE AVAILABLE. THE OWNER/ SOCIETY SHALL BE RESPONSIBLE FOR ANY MISUSE OF THE PARKING SPACE AND BENEFIT DERIVED OUT OF MISUSE AS DECIDED BY THE COMPETENT AUTHORITY FROM TIME TO TIME AND ALL ABOVE TERMS AND CONDITIONS MENTIONED WILL BE APPLICABLE AND BINDING TO ALL CONCERN PERSONS

(23)The building and other construction workers (Regulation of Employment and Terms of Service) According to 198# (4), 30 days before commencement of construction work every owner to 6# notice in accordance with the prescribed Form-# and within 60 days after commencement of construction the Registration of the site under the Act should be done in the Industrial Safety and health office.

(24)THIS DEVELOPMENT PERMISSION IS GRANTED AS PER ORDER/APPROVAL GIVEN BY THE COMPETENT AUTHORITY OF AHMEDABAD MUNICIPAL CORPORATION. THE OWNER BEFORE APPLYING FOR OCC PERMISSION OR WITHIN 3 MONTH FROM THE DATE OF APPROVAL WHICH EVER IS EARLIER FOR EXCESS CONSTRUCTION ABOVE 20000.00 SQ.MTS OF BUILT UP AREA HAS TO SUBMIT NOTERIZED UNDERTAKING FOR THE SAME ON DT.20/01/2021

(25)[illegible] ગુજરાત મહાનગર પાલિકા અધિનિયમ ની કલમ-૧૧૪ મુજબ નોટરાઇઝ્ડ અંડરટેકિંગ [illegible] કરવાનું રહેશે. [illegible] ગુજરાત મહાનગર પાલિકા ના પરિપત્ર તા. ૧૦/૦૧/૨૦૨૧ ના રોજ [illegible] કરવાનું રહેશે. [illegible] ગુજરાત મહાનગર પાલિકા ના પરિપત્ર તા. ૧૦/૦૧/૨૦૨૧ ના રોજ [illegible] કરવાનું રહેશે.

(26)ગુજરાત મહાનગર પાલિકા અધિનિયમ ની કલમ-૧૧૪ મુજબ નોટરાઇઝ્ડ અંડરટેકિંગ [illegible] કરવાનું રહેશે. [illegible] ગુજરાત મહાનગર પાલિકા ના પરિપત્ર તા. ૧૦/૦૧/૨૦૨૧ ના રોજ [illegible] કરવાનું રહેશે.

(27)[illegible] ગુજરાત મહાનગર પાલિકા ના પરિપત્ર તા. ૧૦/૦૧/૨૦૨૧ ના રોજ [illegible] કરવાનું રહેશે.

(28)[illegible] ગુજરાત મહાનગર પાલિકા ના પરિપત્ર તા. ૧૦/૦૧/૨૦૨૧ ના રોજ [illegible] કરવાનું રહેશે.

(29)ગુજરાત લીલી ઇમારત કાયદા નિયમ RAIN WATER HARVESTING નિયમ મોનિટરિંગ રીસ્ટ કમ્પોઝ્ડ સ્ટોરમ્સ TREATMENT પ્લાન્ટ ની જોગવાઇ કરવા અંગેના પ્રમાણપત્રની જરૂરિયાત અંગેના નિયમ પરિપત્રમાંથી [illegible] કરવાનું રહેશે તે મુજબ નિયમ ના પાલન કરવાનો અંડરટેકિંગ આપેલ તા. ૧૦/૦૧/૨૦૨૧ ના રોજ [illegible] અંગેનો પરિપત્ર (૧૦૧૧૧) તા.૩૧.૦૧.૨૦૨૧ ના અંકિત નં.૨ ની જોગવાઇ મુજબ સરકારી સિવિલ હોસ્પિટલ [illegible] ખાતે COVID-19 સંક્રમણ અટકાવવા સંબંધી કરવામાં આવેલ આયોજન [illegible] કરવાનું રહેશે તથા તેમ કરવાનું રહેશે.

(30)THIS PERMISSION IS GRANTED WITH CONDITION THAT APPLICANT AND ENGG./ARCH.WILL ABIDE BY ALL BONDS AND AFFIDAVITS PRODUCED BY APPLICANT AND ENGG./ARCH.

(31)THIS APPROVAL IS GIVEN ACCORDING TO MUNICIPAL COMMISSIONER OFFICE ORDER DATED 02/03/99 AND OFFICE ORDER NO-42,DT.-13/06/06.

(32)THIS DEVELOPMENT PERMISSION IS GRANTED UNDER C.G.D.C.R.-2017 AS PER LETTER NO. GH/V/398 OF 0171/DB-1/3219-3629-L, DATED:- 12/10/2017 AND LETTER NO. GH/V/1 OF 2018/DB-1/0216-3629-L, DATED:- 31/05/2018 AND LETTER NO. EDB-1/0216-3629-L, DATE 31/03/2018 AND LETTER NO. GH/V/46 OF 2018/DB-1/0216-3629-L, DATED:-23/04/2018 AND LETTER NO. GH/V/ 1 OF 2019/DB-1/0216-3629-L, DATED:- 02/01/2019 AND LETTER NO. GH/V/ 1 OF 1/0216-3629-L, DATED:-02/1/2017, AND LETTER NO.- GH/V/143 OF 2019/DB-1/0216-3629-L, DATED:-31/8/2019 AND LETTER NO.- GH/V/ 174 of 2020/DB-1/0216-3629-L, DATED:-11/11/2020 OF URBAN DEVELOPMENT AND URBAN HOUSING DEPARTMENT, GOVT OF GUJARAT.

(33)RAIN WATER STORAGE TANK SHALL BE PROVIDE AS PER CGDCR-2017 CLAUSE NO. 17.2

(34)OWNER-APPLICANT-DEVELOPER SHALL HAVE TO PROVIDE BARRICADE OF 3 METERS HEIGHT WITH GOOD QUALITY SHEETS/TIN-SHEETS OF SUFFICIENT HEIGHT (NOT LESS THAN 3.00MT.) DURING CONSTRUCTION/DEMOLITION ACTIVITY AT ALL EDGES OF PLOT FOR SAFETY PURPOSE.

(35)THIS CASE HAS BEEN SCRUTINIZED AND APPROVED BY BUILDING PLAN SCRUTINY POOL ON DT.- 14/08/2020.

(36)THIS DEVELOPMENT PERMISSION IS GIVEN ONLY FOR USE RESIDENTIAL AFFORDABLE HOUSING IN " RESIDENTIAL ZONE-2" (AS SHOWN IN PLAN) FOR RESIDENTIAL AND COMMERCIAL BUILDING IS GRANTED AS PER THE ORDER/APPROVAL GIVEN BY THE COMPETENT AUTHORITY. THE USE OF BUILDING HEIGHT LIMIT UP TO 45.00 MT. AS PER TERMS AND CONDITION MENTIONS IN ORDER WILL BE APPLICABLE AND BINDING TO OWNER/APPLICANT.

(37)APPLICANT/OWNER/ ARCHITECT/ENGINEER/STRUCTURE ENGINEER/CLERK OF WORK (SITE SUPERVISOR)(4) ARE SOLE RESPONSIBLE FOR ANY CASUALTY OR DAMAGE TO THE SURROUNDING PROPERTY DURING THE EXCAVATION/CONSTRUCTION OF THE CELLAR AND INSTEAD OF ENTIRE EXCAVATION IN ONE STRETCH, CONSTRUCTION OF THE CELLAR MUST BE DONE IN TWO OR MORE STRETCHES AND ADEQUATE PRECAUTIONS OF SHORING / STRUTTING AND FOR THE SAFETY OF THE ADJOINING PROPERTIES DURING EXCAVATION/CONSTRUCTION, THE NECESSARY ARRANGEMENTS WILL HAVE TO BE MADE BY THE STRUCTURAL ENGINEER/CLERK OF WORK (SITE SUPERVISOR) FOR SUPPORTING THE SURROUNDING AND IF NECESSARY, THE NECESSARY NOTICE/NOTICES WILL HAVE TO BE MADE FOR THE SAFETY AND AS PER THE NOTARIZED UNDERTAKING /AFFIDAVIT GIVEN ON DT.20/01/2021 BY THE OWNER / APPLICANT-DEVELOPERS / ARCHITECT / ENGINEER / STRUCTURAL ENGINEER /CLERK OF WORKS THE DEVELOPMENT WORK SHALL BE CARRIED OUT BY EMPLOYING ADEQUATE NUMBER OF IMMEDIATE EFFECT OF THE CONSTRUCTION / EXCAVATION / DEMOLITION WORK IS BEING DONE WITHOUT PROPER PRECAUTIONS TO ENSURE SAFETY

(38)THIS PERMISSION IS GIVEN ON THE BASIS OF MEASURMENT AND LOCATION OF PLOT MENTION IN OPINION FOR SCHEME IMPLIMENTATION BY TOWN DEV. INSP.(NWZ) DATE:- 22/06/2020

(39)THIS PERMISSION IS GIVEN ON THE BASIS OF BETTERMENT CHARGES OPINION GIVEN BY ASSI. CITY PLANNER, REF NO.CFO/ADC/GENERAL/OP-495, ON DT.-17/12/2019 AND PAYMENT RECEIPT NO.2019/2123-4000100-733-0008, ON DT-12/12/2019.

(40)THIS PERMISSION IS GIVEN ON THE BASIS OF OPINION FOR PROPERTY TAX GIVEN BY DIVISIONAL SUPERINTENDENT (PROPERTY TAX DEPT., NWZ) ON DT.15/10/2020.

(41)THIS PERMISSION IS GRANTED AS PER THE N.O.C. OF AIRPORT AUTHORITY OF INDIA OF DTD.08/02/2021, REF.NOC ID: NO.AHMEWEST/B/0202/157262 AND ALL TERMS AND CONDITION MENTIN IN ORDER WILL BE APPLICABLE AND BINDING TO OWNER/APPLICANT

(42)THIS PERMISSION IS GRANTED SUBJECT TO RELAVENT TERMS AND CONDITIONS MENTIONED IN OPINION GIVEN BY FIRE DEPARTMENT ON DT.20/03/2020 (CFO/NOR/0105/2020) AND FIRE NOC FIRE PROTECTION CONSULTANT WILL BE SUBMITTED BY OWNER/APPLICANT AND ALL TERMS AND CONDITION MENTIONED UNDER TAKING GIVEN BY OWNER/APPLICANT ON DT.20/01/2021 AND ALL TERMS AND CONDITION MENTION IN ORDER WILL BE APPLICABLE AND BINDING TO OWNER/APPLICANT.

(43)AS PER THE PROVISION OF REAL ESTATE (REGULATION AND DEVELOPMENT) ACT-2016 NO DEVELOPER(PROMOTERS) WILL MAKE ADVERTIZEMENT FOR SALE, MARKETING, BOOKING OR OFFER FOR REAL ESTATE PROJECT LIKE PLOT, APARTMENT OR BUILDING OR PART OF THEIR. (4)TIL THE REGISTRATION IS DONE IN THE REAL ESTATE REGULATORY AUTHORITY/OFFICE.

(44)THIS DEVELOPMENT PERMISSION HAS BEEN GRANTED AS PROVIDED IN NOTIFICATION NO. GH/V/ 174 OF 2020/DB-1/0216-3629-L, DATED:- 11/11/2020 AND NO. GH/V/ 1 OF 1/0216-3629-L, DATED:-02/1/2017, DTD.15/10/2018, & OTHERS OF URBAN DEVELOPMENT AND URBAN HOUSING DEPARTMENT,GOVERNMENT OF GUJARAT AND DIRECTIONS ISSUED BY COMPETENT AUTHORITY FROM TIME TO TIME,UNDER PROVISION OF COMPREHENSIVE GENERAL DEVELPMENT CONTROL REGULATIONS-2017.

(45)ALL RELAVANT TERMS AND CONDITIONS MENTIONED IN N.A. PERMISSION ON DT.-15/06/2016, CRCITI NO.:- CB/ADMT.BH.KHETATKALN.46/GR.-119/2016 FOR MULTIPURPOSE USE GIVEN BY DISTRICT COLLECTOR (AHMEDABAD) , IT IS SUBMITTED BY OWNER APPLICANTS

(46)IN EVERY WATER CLOSETS ON TOILET,IT SHALL BE MANDATORY TO PROVIDE DOUBLE BUTTON CISTERN(DUAL FLUSH TANK)

(47)APPLICANT SHALL HAVE TO MAKE PROVISION FOR ROOF TOP SOLAR ENERGY INSTALLATION AND GENERATION AS PER CL.17.5.1 OF CGDCR-2017 AND NOTERIZED UNDER TAKING GIVEN BY OWNER/APPLICANT ON DT.20/01/2021 AND ALL TERMS AND CONDITION MENTIN IN ORDER WILL BE APPLICABLE AND BINDING TO OWNER/APPLICANT.

(48)PERMANENT PROVISION ON THE SITE FOR WASHING AND CLEANING OF TYRE/WHEEL OF THE VEHICLES/EQUIPEMENT/MTS COMING AND GOING ON THE PUBLIC ROAD OTHERWISE LEGAL ACTIONS WILL BE TAKEN AND OWNER AND DEVELOPER WILL BE SOLELY RESPONSIBLE FOR ANY DAMAGE OR SPOIL OF PUBLIC ROAD.

(49)THIS DEVELOPMENT PERMISSION IS GIVEN ON THE COND

PROP. BUILT UP AREA CALC. TYPICAL FL. :- 5TH,6TH FLOOR :-

28.94 X 15.91 X 3 = 1381.31 SQ. MT.
04.66 X 03.22 X 3 = 45.02 SQ. MT.
TOTAL = 1426.33 SQ. MT.

LESS (1) 4.20 X 1.71 X 1 = 07.18 SQ. MT.
(2) 3.45 X 3.15 X 6 = 65.20 SQ. MT.
(3) 3.79 X 4.20 X 2 = 31.84 SQ. MT.
TOTAL = 104.22 SQ. MT.

NET BUILT UP AREA ON TYPICAL FLOOR = 1322.11 SQ. MT.

PROP. BUILT UP AREA CALC. 11TH FLOOR :-

28.94 X 08.01 X 3 = 695.43 SQ. MT.
02.48 X 04.66 X 2 = 23.11 SQ. MT.
04.66 X 04.67 X 1 = 21.30 SQ. MT.
09.39 X 01.63 X 3 = 45.43 SQ. MT.
TOTAL = 785.27 SQ. MT.

LESS (1) 1.63 X 3.45 X 6 = 33.74 SQ. MT.

NET BUILT UP AREA ON 11TH FLOOR = 751.53 SQ. MT.

CARPET AREA (RERA) CALC - BLOCK-A

FLAT NO.-(1101)(1102)

(1)	2.44 X 4.98	= 12.15
(2)	4.15 X 1.52	= 06.31
(3)	3.45 X 6.18	= 21.32
(4)	1.30 X 1.20	= 06.46
(5)	6.28 X 5.08	= 31.90
TOTAL		= 78.14

WASH AREA

(A)	2.13 X 1.52	= 03.24

BALCONY AREA

(B)	3.35 X 1.20	= 04.02

TERRACE AREA

(C)	08.28 X 1.63	= 10.24
	12.17 X 6.18	= 75.21
		= 85.45

UNITS AREA CALC. -(BLOCK- A)

FLAT NO.-(0101)(0102)

[A]	3.45 X 6.38	= 22.01
[B]	6.48 X 8.01	= 51.92
[C]	2.44 X 1.85	= 04.51
[D]	2.34 X 4.53	= 10.60
TOTAL		= 89.02

UNITS AREA CALC. -(BLOCK- B + C)

FLAT NO.-(1101)(1102)

[A]	6.38 X 3.45	= 22.01
[B]	8.01 X 6.48	= 51.92
[C]	1.85 X 2.44	= 04.51
[D]	4.53 X 2.34	= 10.60
TOTAL		= 89.02

CARPET AREA (RERA) CALC - BLOCK-B+C

FLAT NO.-(1101)(1102)

(1)	4.98 X 2.44	= 12.15
(2)	1.52 X 4.15	= 06.31
(3)	6.18 X 3.45	= 21.32
(4)	1.20 X 5.38	= 06.46
(5)	5.08 X 6.28	= 31.90
TOTAL		= 78.14

WASH AREA

(A)	2.13 X 1.52	= 03.24

BALCONY AREA

(B)	3.35 X 1.20	= 04.02

TERRACE AREA

(C)	08.28 X 1.63	= 10.24
	12.17 X 6.18	= 75.21
		= 85.45

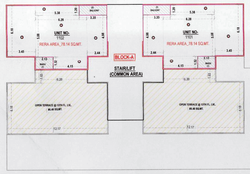

11TH FLOOR PLAN(CARPET AREA (RERA) CALCULATION PLAN)
SCALE :- 1.00 CM = 2.00 MT.

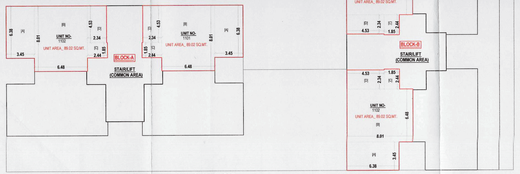

11TH FLOOR PLAN [UNIT B.A. & F.S.I. AREA CALCULATION]
SCALE :- 1.00 CM = 2.00 MT.

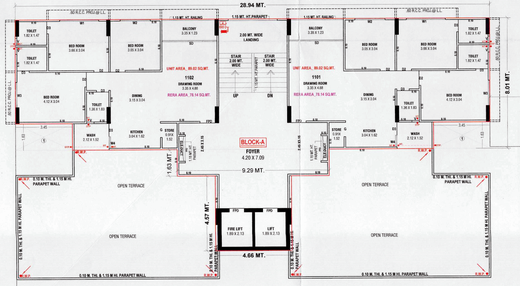

ELEVENTH FLOOR PLAN

5TH,8TH FLOOR PLAN

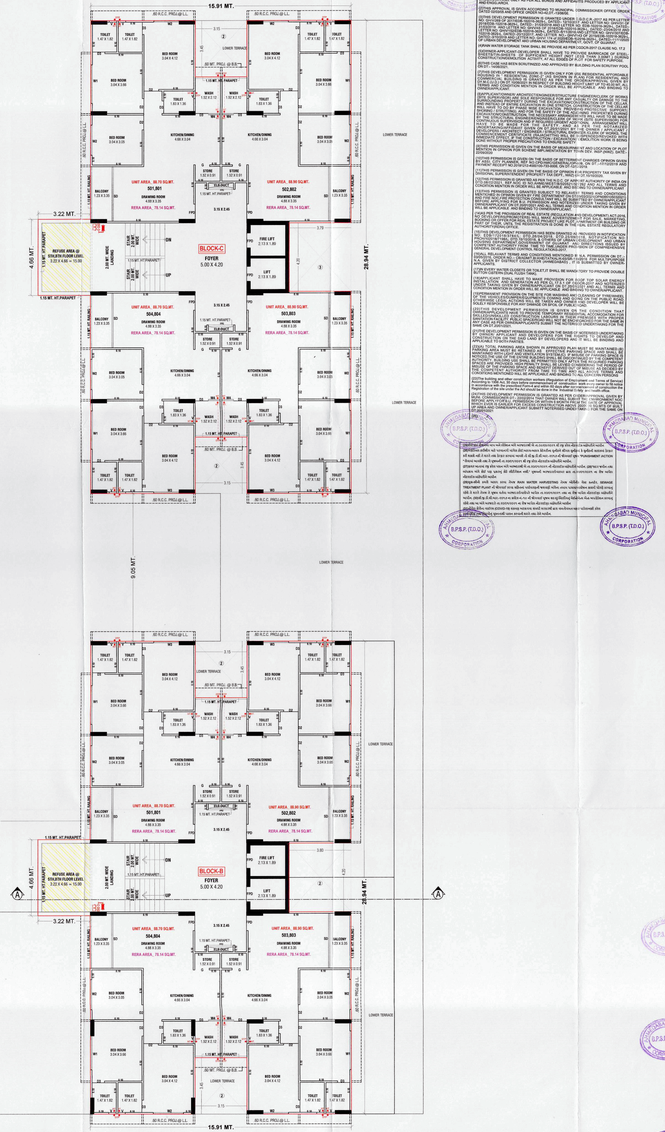

NOTES :

C.G.D.C.R.- 2017 (DT.- 09/10/2018)

- IT IS CERTIFIED THAT PLOT UNDER REFERENCE IS SURVEYED BY ME AND THE DIMENTIONS OF ALL SIDES OF PLOT AND PLOT AREA AS SHOWN IN PLAN AREA MEASURED BY ENGINEER ON RECORD AND IN ACCORDANCE WITH DOWNERS/REFERENCE RECORD.
- ENGINEER IS FULLY RESPONSIBLE FOR LEAVING OPEN SPACE AND MARGIN.
- THE DEPTH AND POSITION OF EXISTING MUNICIPAL MAINHOLE IS VERIFIED ME ON SITE AND PERMISSIB CAN GET DRAINAGE CONNECTION.
- IT IS CERTIFY THAT ACCORDING TO C.G.D.C.R.- 2017 ALL REQUIREMENT OF THE BUILDING ARE CHECKED AND NECESSARY ACTION ARE TAKEN.
- IT IS CERTIFY THAT ACCORDING TO THE CLAUSE NO- 4.4.1 OF THE C.G.D.C.R.- 2017 THE STRUCTURE OF THE BUILDING IS DESIGN AS PER THE NORMS OF THE INDIAN STANDERDS.
- DESIGN OF EMERCAGE AND RAILING IS PROVIDED AS PER PROVISION OF THE CLAUSE NO- 13.1.1 AND 13.1.15 OF C.G.D.C.R.- 2017.
- RAMP & RAMP FLOORING IS PROVIDED AS PER THE PROVISION OF THE CLAUSE NO. 13.1.14 OF C.G.D.C.R.-2017.
- LIFT IS PROVIDED AS PER THE PROVISION OF THE CLAUSE NO. 13.12 AND OF C.G.D.C.R.- 2017.
- WATER TANK IS PROVIDED AS PER THE PROVISION OF THE CLAUSE NO. 13.6 OF C.G.D.C.R.-2017.
- LETTER BOX FOR SHALL BE PROVIDED AT GROUND LEVEL FOR EACH UNIT.
- WATER TANK FOR FIRE SAFETY REQUIREMENT PROVIDED AS PER FIRE PREVENTION AND FIRE SAFETY ACT-2016.
- ELECTRICAL INFRASTRUCTURE SHALL BE PROVIDED AS PER CLAUSE NO.13.11 OF C.G.D.C.R.-2017
- SRINKING WATER FACILITY FOR DISABLED PERSONS IS PROVIDED AS PER THE CLAUSE NO 13.6.2 OF C.G.D.C.R.-2017.
- SRANINGE FACILITY IS PROVIDED AS PER THE CLAUSE NO. 13.10 OF C.G.D.C.R.- 2017.
- SIGNAGES OF THE PARKING PLACE IS TO BE PROVIDED AS PER THE PROVISION THE CLAUSE NO. 13.7 OF THE C.G.D.C.R.- 2017.
- ELEVATOR FOR PHYSICALLY CHALLENGE IS PROVIDED AS PER CLAUSE NO 13.1.6 OF C.G.D.C.R.- 2017.
- THE PAVING OF BUILDING UNITS/WALK PLOT AS PER THE PROVISION OF THE CLAUSE NO. 13.1.3 OF C.G.D.C.R.- 2017.
- THE STRUCTURE DESIGN OF BUILDING IS AS PER NORMS OF SPECIFIED IN THE INDIAN STANDERD AND NECESSARY ACTION SHALL BE TAKEN FOR THE STRUCTURAL SAFETY DURING CONSTRUCTION.
- RAIN WATER STORAGE TANK AND RAIN WATER HARVESTING SYSTEM SHALL BE PROVIDED AS PER THE CLAUSE NO. 17.2 OF C.G.D.C.R.- 2017.
- COMMUNITY BIN PROVIDED AS PER THE PROVISION OF THE CLAUSE NO.17.2.4 & 17.2.5 OF C.G.D.C.R.- 2017.
- GREY WATER RECYYLING SYSTEM & DUAL PLUMBING SYSTEM IS PROVIDED AS PER THE CLAUSE NO. 17.3 OF C.G.D.C.R.- 2017.
- TREE PLANTATION IS PROVIDED AS PER CLAUSE NO.17.4 OF C.G.D.C.R.- 2017.
- SOLAR WATER HEATING SYSTEM SHALL BE PROVIDED AS PER THE CLAUSE NO 17.5 OF C.G.D.C.R.- 2017.
- POLLUTION CONTROL SYSTEM IS PROVIDED AS PER THE CHAPTER NO.- 18 OF C.G.D.C.R.- 2017.
- FIRE SAFETY SYSTEM IS PROVIDED AS PER CHAPTER NO. 14 OF C.G.D.C.R.- 2017.
- FIRE SAFTY PROVISION SHALL BE MADE AS PER FIRE PREVENTION AND LIFE SAFETY MEASURES REGULATION-2014 AND FIRE PREVENTION AND LIFE SAFETY MEASURES REGULATION - 2013
- MAINTANCE AND UPGRADATION OF BUILDING IS AS PER CHEPTER NO. 16 OF C.G.D.C.R.- 2017.
- MARGINAL SPACE & BASEMENT SLAB SHALL HAVE LOAD BEARING CAPACITY OF 4000 TONNES PER SQUIRE METER SHALL BE PROVIDED AS PER CHAPTER NO. 14 OF C.G.D.C.R.- 2017.
- AND FIRE PREVENTION AND FIRE SAFETY ACT - 2016.
- ROOF TOP SOLAR ENERGY INSTALLATION & GENERATION SHALL BE PROVIDED AS PER CLAUSE NO.17.6.1 OF C.G.D.C.R.- 2017.
- THE GLAZED SURFACE AREA OF THE EXTERNAL FACADE SHALL BE NON REFLECTIVE AND PROVIDED UP TO MAX OF 50% OF THE TOTAL SURFACE AREA OF EACH FACADE WITH THE PROVISION OF SAFETY RAILING UP TO SILL LEVEL AS PER CLAUSE NO.13.15 OF C.G.D.C.R.- 2017.

COLUMN FOOTING DETAIL
(AS PER STR. DESIGNER)
SCALE :- NOT TO SCAL

SCRUTINIZE COPY
No. 333 / તા.૦૬ / ૦૬ / 2021
TDO, BPSP, AMC

BLOCK - A+B+C — **SHEET NO:- 8/9**

5TH,8TH,11TH FLOOR PLAN

PLAN SHOWING PROP. AFFORDABLE HOUSING FOR RESI +COMM.BUILDING ON S.P. NO.-188/1/1 OF F.P.NO.-188/1,OF T.P.S.NO.- 56,(SOLA,GOTA,OGNAJ) PRELIMINARY,(R.S.NO.-454+455+456,O.P.NO.-190) MOJE:-GOTA,TAL:-GHATLODIYA,DIST.:-AHMEDABAD

RESIDENTIAL AFFORDABLE HOUSING PROJECT.
ZONE: RESIDENCE-2(R2) SCALE-1.00cm=1.00mts.
USE : RESIDENCE + DWELLING - 3 (RA01)

BUILT UP AREA TABLE — SQ.MTRS.

PROPOSED B.A. ON 5TH FL.....	1322.11
PROPOSED B.A. ON 6TH FL.....	1277.09
PROPOSED B.A. ON 7TH FL.....	1277.09
PROPOSED B.A. ON 8TH FL.....	1322.11
PROPOSED B.A. ON 9TH FL.....	1277.09
PROPOSED B.A. ON 10TH FL.....	1277.09
PROPOSED B.A. ON 11TH FL.....	727.50

F.S.I. AREA TABLE — SQ.MTRS.

PROPOSED F.S.I. AREA ON 5TH FL.....	1065.60
PROPOSED F.S.I. AREA ON 6TH FL.....	1065.60
PROPOSED F.S.I. AREA ON 7TH FL.....	1065.60
PROPOSED F.S.I. AREA ON 8TH FL.....	1065.60
PROPOSED F.S.I. AREA ON 9TH FL.....	1065.60
PROPOSED F.S.I. AREA ON 10TH FL.....	1065.60
PROPOSED F.S.I. AREA ON 11TH FL.....	517.20

FLOOR AREA TABLE

FLOOR	USE	EQ.TENA COMM.	EQ.TENA RES.	SQ.MTRS. FLOOR AREA
5TH FLOOR	RESI.	---	12	1065.60
6TH FLOOR	RESI.	---	12	1065.60
7TH FLOOR	RESI.	---	12	1065.60
8TH FLOOR	RESI.	---	12	1065.60
9TH FLOOR	RESI.	---	12	1065.60
10TH FLOOR	RESI.	---	12	1065.60
11TH FLOOR	RESI.	---	06	517.20

COLOUR NOTE

PROP. WORK PROP. DRAINAGE
CHARGABLE F.S.I.

R.C.C. STAIR DETAILS

WIDTH: 2.00 M.+1.60 M. TREAD :0.30 M. RISER : 0.15 M.

SCHEDULE OF OPENING

DOOR		WINDOW		
FPD	1.10 X 2.13	W1	2.37 X 1.68	[with safety grill]
D2	0.91 X 2.13	W2	1.80 X 1.68	[with safety grill]
D3	0.76 X 2.13	W3	1.52 X 1.68	[with safety grill]
SD	3.35 X 2.13	W4	0.72 X 1.07	
		V	0.60 X 0.60	

Jayesh D. Desai
Jayesh D. Desai
50-1 LC No. M/18/5012/200346
89, Swami Akhandanand Society,
Ghatlodiya, Ahmedabad

STR. ENGINEER

P.P.Patel
PAVAN BHARATBHAI PATEL
ENGINEER HIGH RISE
Lic No.:- 00IERH0102510069
C-404, Shayona Shikhar,
Gota, Ahmedabad - 382481.

ARCHITECT

JAYESH A. SHAH (MC)
Clerk of Works
LNC. No. CW/0/0220222
Dt. 23/02/2017

CLERK OF WORKS

BAFULKUMAR J. MEVADA
AMC LIC No. DEV/1404/1322
Lok Vas, Radhakrishan Temple
At. P. Matoin, Ta. Prilanpur,
Dist.Banaskantha-385001

DEVELOPERS

(૧) જેમાન ડેસાણ પટેલ
(૨) પાવન ભરતભાઈ પટેલ
(૩) અફુલકુમાર જાદવભાઈ પટેલ
(૪) સંજયકુમાર જાદવભાઈ પટેલ
(૫) અનિલ જાદવભાઈ પટેલ
(૬) રાજેશ પરેશ ગોહેલ
(૭) દિલીપ ભાણજીભાઈ પટેલ
(૮) મુકેશ દિનેશભાઈ પટેલ (પટેલભાઈ) એ નામથી ભાગીદાર પેઢીમાં અને અંગે અનુસંધાન
(૯) કાર્ય સંચાલક પામણી
(૧૦) આર ગુણવંતભાઈ ચૌધરીના
(૧૧) કાર્ય દિનેશભાઈ ચાવડા
દિનેશભાઈ ચાવડા
(૧૨) ભરતભાઈ ચાવડા
(૧૩) ભરતભાઈ ચાવડા
(૧૪) દિલીપ કાનજીભાઈ પટેલ

OWNER

P.P.Patel
PAVAN BHARATBHAI PATEL
Supervisor Grade - 1
Lic No. : 00ISR0102510283
C-404, Shayona Shikhar,
Gota, Ahmedabad - 382481.

S.O.R.

Ahmedabad Municipal Corporation
Case No. : BH/TP/AMC/2021/CCDOCR/AKASH/MB/M1
Plan Approved as per below and conditions mentioned in the Commencement Certificate
Raja Chitthi Number : 3/0/0/1/2021/3/4/5/7/8/9/9
Date : 13/07/2021

T.D. Sub Inspector(B.P.S.P.) | T.D. Inspector (B.P.S.P.) | Asst. T.D.O. (B.P.S.P.)

AUTHORITY

(1)THE DEVELOPMENT PERMISSION IS GRANTED WITH CONDITION THAT APPLICANT AND OWNER WHICH SHALL OBEY AS PER ALL BODIES AND AFFIDAVITS PRODUCED BY APPLICANT AND ENGG.ARCH.

(2)THIS APPROVAL IS GIVEN ACCORDING TO MUNICIPAL COMMISSIONER OFFICE ORDER DATED:02/03/05 AND OFFICE ORDER NO-42,DT.-13/06/06.

(3)THIS DEVELOPMENT PERMISSION IS GRANTED UNDER C.G.D.C.R.-2017 AS PER LETTER NO: GHV/208 OF 2017/8/28-10/2/19-36/24,, DATED:- 12/10/2017 AND LETTER NO: GHV/11 OF 2018/1/2-10/2/19-36/24,, DATED:- 02/01/2018 AND LETTER NO: GHV/208 OF 2017/8/28-31/03/2018 AND LETTER NO: GHV/440 OF 2018/5/28-10/2/19-36/24, DATED:-22/04/2019 AND LETTER NO: GHV/192/EDS-10/2/19-36/24,, DATED:-5/10/2018 AND LETTER NO: GHV/307/EDS-10/2/19-36/24,, DATED:-29/11/2018 AND LETTER NO: GHV/ 17/EDS-10/2/19-36/24,, DATED:-31/01/2019 AND LETTER NO:- GHV 171 of 2020/2/28-10/2/19-36/24,, DATED:-17/11/2020 OF URBAN DEVELOPMENT AND URBAN HOUSING DEPARTMENT, GOVT. OF GUJARAT.

(4)RAIN WATER STORAGE TANK SHALL BE PROVIDE AS PER CODORUDIT CLAUSE NO. 17.2

(5)OWNER-APPLICANT-DEVELOPER SHALL HAVE TO PROVIDE BARRICADE OF STEEL-SHEETS/TIN-SHEETS OF SUFFICIENT HEIGHT (NOT LESS THAN 3.05M.) DURING CONSTRUCTIONS/DEMOLITION ACTIVITY, AT ALL EDGES OF PLOT FOR SAFETY PURPOSE.

(6)THIS CASE HAS BEEN SCRUTINIZED AND APPROVED BY BUILDING PLAN SCRUTINY POOL OF TDO, AMC.

(7)THIS DEVELOPMENT PERMISSION IS GIVEN ONLY FOR USE RESIDENTIAL AFFORDABLE HOUSING III - RESIDENTIAL ZONE-2" (AS SHOWN IN PLAN) FOR RESIDENTIAL AND COMMERCIAL (BUILDING) IS GRANTED AS PER THE ORDER/APPROVAL GIVEN BY SITRAD AND CRDT/1509/2018 IN RESPECT OF TOWN DEVELOPMENT PLAN OF SITRAD AND CONDITION MENTION IN ORDER WILL BE APPLICABLE AND BINDING TO OWNER/APPLICANT.

(8)APPLICANT/OWNER/ARCHITECT/ENGINEER/STRUCTURE ENGINEER/CLERK OF WORKS (SITE SUPERVISOR) ARE SOLE RESPONSIBLE FOR ANY CASUALTY OR DAMAGE TO THE ADJOINING PROPERTY DURING CONSTRUCTION/DEMOLITION WORK. THE PLOT AND INSTEAD OF ENTIRE EXCAVATION IN ONE STRETCH, CONSTRUCTION OF THE CELLAR WILL HAVE TO DO BY PHASE WISE EXCAVATION (PROVIDING PROTECTIVE SUPPORT) ADJOINING PROPERTY AS PER IS CODE 14687 AND 9527 (PART-1) TO AVOID ANY DAMAGE DURING EXCAVATION/CONSTRUCTION. THE NECESSARY ARRANGEMENTS WILL HAVE TO BE MADE BY THE STRUCTURAL ENGINEER/ENGINEER/CLERK OF WORK (SITE SUPERVISOR) FOR CONTINUOUS SUPERVISION DURING EXCAVATION/CONSTRUCTION PROCESS. THE OWNER/ DEVELOPER/ ARCHITECT/ ENGINEER / STRUCTURAL ENGINEER SHALL BE RESPONSIBLE/BOUND TO UNDERTAKING/AFFIDAVIT GIVEN ON 07 /20/01/2021 BY THE OWNER / APPLICANT / DEVELOPER / ARCHITECT / ENGINEER / STRUCTURAL ENGINEER / CLERK OF WORK (SITE SUPERVISOR) TO COMMENCEMENT CERTIFICATE. THE DEVELOPMENT PERMISSION IS GRANTED SUBJECT TO CONDITIONS MENTION IN ORDER. THE PROTECTION / EXCAVATION / DEMOLITION WORK IS BEING DONE WITHOUT PROPER PRECAUTIONS TO ENSURE SAFETY

(9)THIS PERMISSION IS GIVEN ON THE BASIS OF MEASUREMENT AND LOCATION OF PLOT MENTION IN OPINION FOR SCHEME IMPLEMENTATION BY TOWN DEV. REP.(WAZ). DATE:-20/09/2021

(10)THIS PERMISSION IS GIVEN ON THE BASIS OF BETTERMENT CHARGES OPINION GIVEN BY ASSI. CITY PLANNER, REF NO.CP/AMC/GENERAL/P-409, ON DT.- 17/12/2019 AND PAYMENT RECEIPT NO.20/141212-400/100-733-0006, ON DT.-12/12/2019.

(11)THIS PERMISSION IS GIVEN ON THE BASIS OF OPINION FOR PROPERTY TAX GIVEN BY DIVISIONAL SUPERINTENDENT (PROPERTY TAX DEPT., WAZ) ON DT.-15/10/2020.

(12)THIS PERMISSION IS GRANTED AS PER THE N.O.C. OF AIRPORT AUTHORITY OF INDIA ON DTD.09/02/2021, REF AGC ID NO.AHMED/WESTB/D/050152/2021 AND ALL TERMS AND CONDITION MENTION IN NOC WILL BE APPLICABLE AND BINDING TO OWNER/APPLICANT.

(13)THIS PERMISSION IS GRANTED SUBJECT TO WILLINGNESS TERMS AND CONDITIONS LETTER GIVEN BY THE GAS AUTHORITY OF THE DEPARTMENT ON DT.03/02/2021(CRDR/EDS/1020/2021) AND FIRE NOC/FIRE PROTECTION CONSULTANT WILL BE SUBMITTED BY OWNERS/APPLICANT BEFORE APPLYING FOR B.U. PERMISSION AND NOTARIZED UNDAKTAKING GIVEN BY OWNERS/APPLICANT ON DT.-03/02/2021 AND ALL TERMS AND CONDITION MENTION IN ORDER WILL BE APPLICABLE AND BINDING TO OWNER/APPLICANT.

(14)AS PER THE PROVISION OF REAL ESTATE (REGULATION AND DEVELOPMENT) ACT-2016, NO DEVELOPER/PROMOTER/AGENT WILL BE ALLOWED TO SELL OR ENTER INTO AGREEMENT TO SELL OR ACCEPT OFFER FOR SALE REAL ESTATE PROJECT/ PLOT/ APARTMENT/ BUILDING AS PART OF THEIR UNITS. THE REGISTRATION IS DONE IN THE REAL ESTATE REGULATORY AUTHORITY/RERA OFFICE.

(15)THIS DEVELOPMENT PERMISSION HAS BEEN GRANTED AS PROVIDED IN NOTIFICATION NO.- TPS/12012/1/GH-7 DTD.-10/10/2018 & OTHERS OF URBAN DEVELOPMENT AND URBAN HOUSING DEPARTMENT,GOVERNMENT OF GUJARAT AND DIRECTIONS ISSUED BY COMPETENT AUTHORITY CONCERNED, AND ALL OTHER APPLICABLE PROVISION OF COMPREHENSIVE GENERAL DEVELOPMENT CONTROL REGULATIONS-2017.

(16)THE DEVELOPMENT PERMISSION IS GRANTED WITH CONDITIONS MENTIONED IN N.A. PERMISSION ON OTE (UNIQUE NO.-----/GM/000/N.A.PERMISSION/AHMEDABAD/AJ/SR/170/2018, FOR MULTIPURPOSE N.A. GIVEN BY DISTRICT COLLECTOR (AHMEDABAD) . IT IS SUBMITTED BY OWNER-APPLICANTS.

(17)IN EVERY WATER CLOSETS OR TOILET,IT SHALL BE MANDATORY TO PROVIDE DOUBLE BUTTON CISTERN (DUAL FLUSH TANK).

(18)APPLICANT SHALL HAVE TO MAKE PROVISION FOR ROOF TOP SOLAR ENERGY GENERATION SYSTEM AS PER GERMISHAN YOJANA OF GOVERNMENT OF GUJARAT UNDER TAKING GIVEN BY OWNER/APPLICANT ON DT.20/01/2021 AND ALL TERMS AND CONDITION MENTION IN ORDER WILL BE APPLICABLE AND BINDING TO OWNER/APPLICANT.

(19)PERMANENT PROVISION ON THE SITE FOR WASHING AND CLEANING OF TYRES/WHEELS OF THE VEHICLES/MACHINERIES/EQUIPMENTS COMING AND GOING ON THE PUBLIC ROAD DURING CONSTRUCTION AND SUCH PROVISION WILL BE MADE BY THE DEVELOPER WILL BE SOLE RESPONSIBLE FOR ANY DAMAGE ON SPOIL ON PUBLIC ROAD.

(20)THE DEVELOPMENT PERMISSION IS GIVEN ON THE CONDITION THAT OWNER/APPLICANTS HAVE TO PROVIDE TEMPORARY TREE PROTECTION FENCING AROUND THE TREES ON THE OWNER, ENGINEER, ARCHITECT, CLERK OF WORK/ CONTRACTOR SUPERVISOR, STRUCTURAL DESIGNER, DEVELOPER, OWNER FROM THEIR RESPONSIBILITIES IMPOSED UNDER THE ACT, THE DEVELOPMENT CONTROL REGULATIONS AND THE LAWS OR TORT AND LOCAL ACTS.

(21)THE DEVELOPMENT PERMISSION IS GIVEN ON THE BASIS OF NOTERISED UNDERTAKING GIVEN BY OWNERS/APPLICANT AND DEVELOPER FOR THE RIGHTS TO DEVELOP AND CONSTRUCTION ON THE SAID LAND BY DEVELOPERS AND IT WILL BE BINDING AND APPLICABLE TO BOTH PARTIES.

(22)ALL TOTAL PARKING AREA SHOWN IN APPROVED PLAN MUST BE MAINTAINED (I) PROVIDE ADEQUATE LIGHT AND VENTILATION SYSTEM (II) PROVIDE FIRE FIGHTING SYSTEM (III) MAINTAINED SMALL LIGHT AND VENTILATION SYSTEM (IV) IF MISUSE OF PARKING SPACE IS NOTICED THE USE OF THE ENTIRE BUILDING SHALL BE DISCONTINUED BY THE COMPETENT AUTHORITY. BUILDING WITHOUT PARKING SPACE SHALL BE DISCONTINUED TO BE USED AS PARKING SPACE (V) IN PENALTY SHALL BE LEVIED CONSIDERING THE PERIOD OF MISUSE OF THE PARKING SPACE AND BENEFIT DERIVED OUT OF MISUSE AS DECIDED BY THE COMPETENT AUTHORITY FROM TIME TO TIME AND ALL OTHER PERMISSIONS CONDITIONS MENTIONED WILL BE APPLICABLE AND BINDING TO OWNER/APPLICANT.

(23)The owner/occupier shall obtain the necessary certificate of Employment and Terms of Service) According to rule 3(a) of the Gujarat Factories Rules, 30 days before commencement of construction work every owner to fill notice to the Chief Inspector of Factories through the prescribed Portal and within 60 days after commencement of construction the Registration of the site under the Act should be done in the Industrial Safety and health office.

(24)THIS DEVELOPMENT PERMISSION IS GRANTED AS PER ORDER/APPROVAL GIVEN BY THE COMPETENT AUTHORITY OF THE ENVIRONMENT IMPACT ASSESSMENT AUTHORITY BEFORE APPLICATION B.U. PERMISSION OR WITHIN 6 MONTH FROM THE DATE OF APPROVAL WHICH EVER IS EARLIER FOR EXCESS CONSTRUCTION ABOVE 20000.00 SQ.MTS.OF BUILT UP AREA. OWNER/APPLICANT SUBMIT NOTERISED UNDERTAKING FOR THE SAME ON DT.-07/20/01/2021

(25)[illegible]

(26)[illegible]

(27)[illegible]

(28)[illegible]

(29)[illegible]

(30)[illegible]

(31)[illegible]

(32)[illegible]

(33)[illegible]

(34)[illegible]

(35)[illegible]

(36)[illegible]

(37)[illegible]

(38)[illegible]

(39)[illegible]

(40)[illegible]

(41)[illegible]

(42)[illegible]

(43)[illegible]

(44)[illegible]

(45)[illegible]

(46)[illegible]

(47)[illegible]

(48)[illegible]

(49)[illegible]

(50)[illegible]

(51)[illegible]

(52)[illegible]

(53)[illegible]

(54)[illegible]

(55)[illegible]

(56)[illegible]

(57)[illegible]

(58)[illegible]

(59)[illegible]

(60)[illegible]

(61)[illegible]

(62)[illegible]

(63)[illegible]

(64)[illegible]