प्रस्तुत आवेदन दिनांक 02/02/2022 के साथ संलग्न इस मानचित्र को परमिट संख्या 1762/जि0प0ला0/नक्शा/2021-22 दिनांक 16 मार्च 2022 के क्रम में मसूदा पर में उल्लिखित प्रतिबन्धों के अधीन स्वीकृति प्रदान की जाती है।

16.03.22

अमयता
जिला पंचायत, वाराणसी

अपर मुख्य अधिकारी
जिला पंचायत वाराणसी

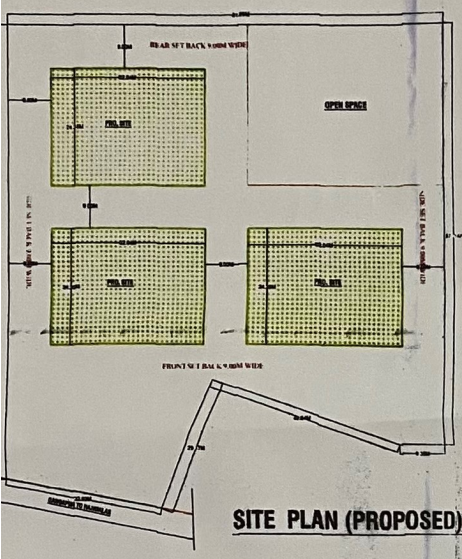

SITE PLAN (PROPOSED)

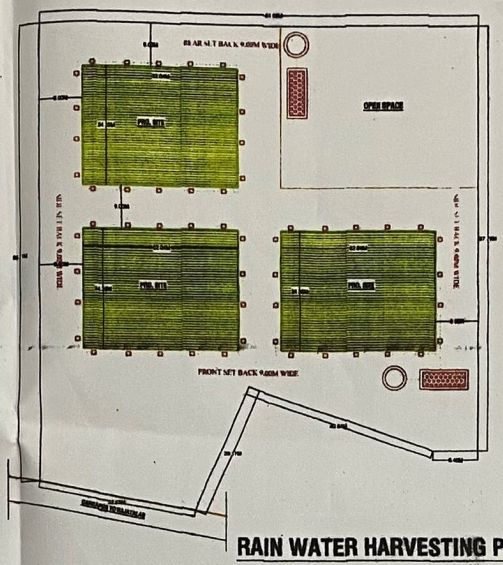

RAIN WATER HARVESTING PLAN

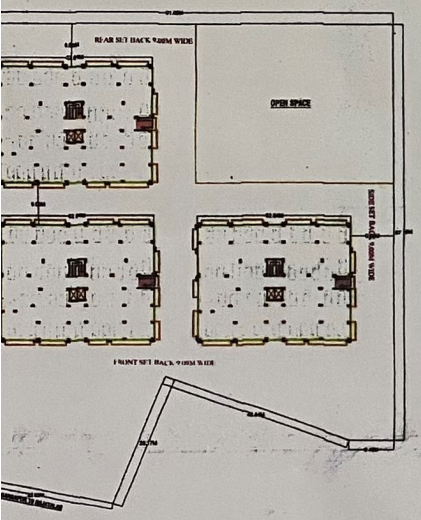

GROUND FLOOR PLAN (PROPOSED)



FRONT ELEVATION

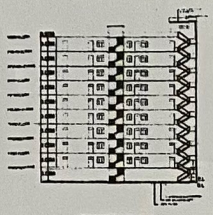

SECTION AT X-Y



SCHEMATIC DIAGRAM OF FIRE FIGHTING

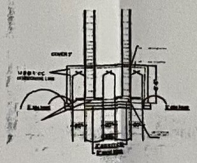

SECTION AT A-B

SECTIONAL DETAIL

DETAIL OF SPECIALCONFINING REINFORCEMENT

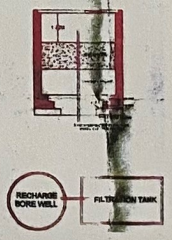

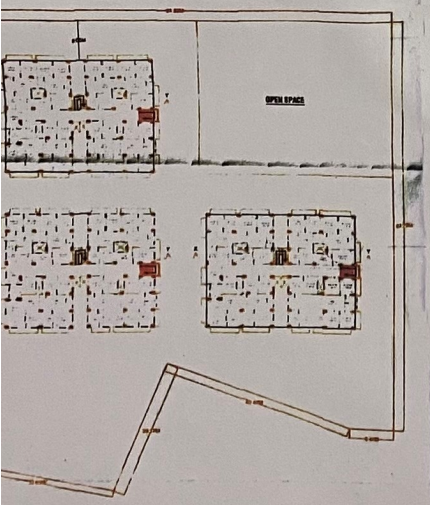

TYPICAL FLOOR PLAN (FIRST TO NINE FLOOR)

TERRACE FLOOR PLAN

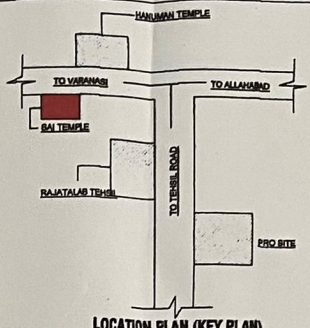

LOCATION PLAN (KEY PLAN)

SHEDULE OF OPENING

S.N.	SYMBLE	SIZE
1-	D	1.20X2.10
2-	D1	1.00X2.10
3-	W	1.50X1.20
4-	W1	1.20X1.20

AREA CHART-

TOTAL PLOT AREA	= 6943.54m2
OPEN. AREA OF G.F.	= 4602.89m2
COVD. AREA OF G.F.STILT (PRO.)	= 2340.65m2
COVD. AREA OF F.F. (PRO.)	= 2340.65m2
COVD. AREA OF S.F.(PRO.)	= 2340.65m2
COVD. AREA OF T.F.(PRO.)	= 2340.65m2
COVD. AREA OF F.F.(PRO.)	= 2340.65m2
COVD. AREA OF F.F.(PRO.)	= 2340.65m2
COVD. AREA OF S.F.(PRO.)	= 2340.65m2
COVD. AREA OF S.F.(PRO.)	= 2340.65m2
COVD. AREA OF E.F.(PRO.)	= 2340.65m2
COVD. AREA OF N.F.(PRO.)	= 2340.65m2
COVD. AREA OF MUMTY	= 22.32m2
TOTAL COVD. AREA	= 21065.87m2
FAR	= 3.03

PROPOSED BUILDING PLAN OF RESIDENTIAL BUILDING AT MAUJA-BIRBHANPUR ARAJI NO-1571,1565 PARGANA-KASWAR RAJA TEHSIL-RAJATALAB DIST-VARANASI

RUN BY- **SJRS INFRACITY PRIVATE LIMITED**

OWNER-

TEJBAHADUR S\O LATE KATWARU
USHA DEVI W\O LATE SHYAMBAHADUR
AJAY S\O LATE SHYAMBAHADUR
SANJAY S\O LATE SHYAMBAHADUR
JAIPRAKASH S\O LATE SHYAMBAHADUR
JITENDRA KUMAR S\O LATE SHAKALNARAYAN
RAJESH KUMAR S\O LATE SHAKALNARAYAN

NORTH N

SCALE 1:100 1:200

OWNER'S SIGNATURE	ENGINEER'S SIGNATURE
Ajay Kumar Singh Sanjay Kumar Singh तेजबहादुर सिंह संजय सिंह अजय कुमार सिंह उषा सिंह राजेश कुमार सिंह जितेन्द्र कुमार सिंह जयप्रकाश	