PRODUCED BY AN AUTODESK EDUCATIONAL PRODUCT

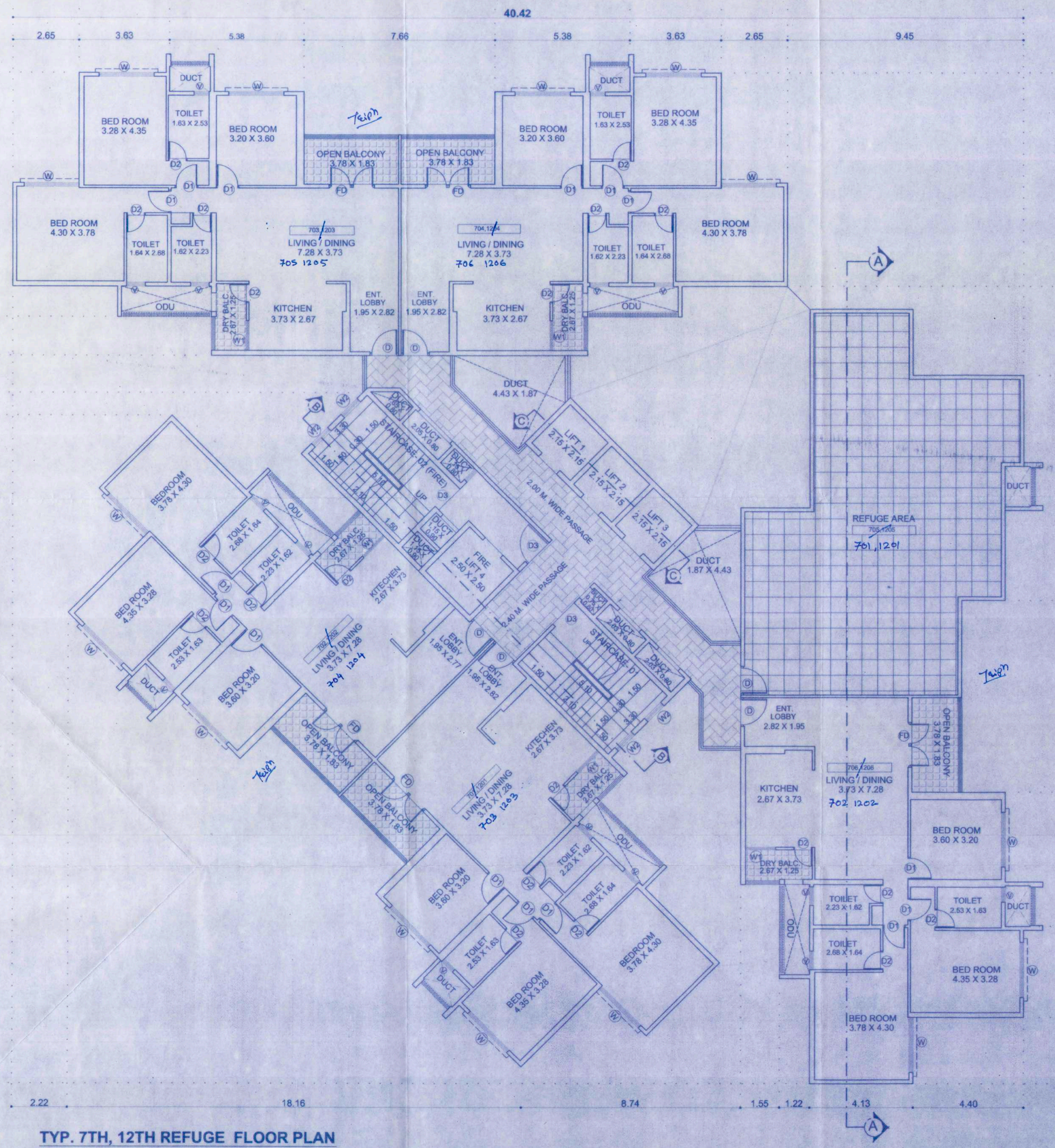

TYP. 7TH, 12TH REFUGE FLOOR PLAN

SCALE 1:100

APPROVED SUBJECTED TO CONDITION
APPROVED UNDER COMMENCEMENT
P.M.C.

NEW (LAYOUT)
CERTIFICATE NO. CC/2682/11, DATE - 24/10/2011

SD/- BUILDING INSPECTOR
SD/- ASST. ENGR. P. M. C.

REVISED 01 (LAYOUT)
CERTIFICATE NO. CC/1231/19, DATE - 29/08/2019

REVISED 02 (LAYOUT)
CERTIFICATE NO. CC/3701/21, DATE - 23/02/2022

REVISED 03 (BUILDING PERMISSION)
CERTIFICATE NO. CC/2522/22 , DATE - 26/12/2022

REVISED 04 (LAYOUT)
CERTIFICATE NO. CC/0176/23, DATE - 22/04/2023

REVISED 05 (BUILDING PERMISSION)
CERTIFICATE NO. , DATE -

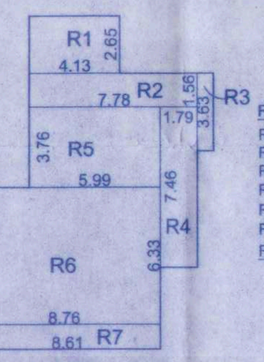

REFUGE AREA KEY PLAN

REFUGE AREA CALCULATION:-

R1) 01 X 04.13 X 02.65 = 10.94 SQ.M.
R2) 01 X 07.78 X 01.56 = 12.14 SQ.M.
R3) 01 X 00.75 X 03.63 = 02.72 SQ.M.
R4) 01 X 01.79 X 07.46 = 13.35 SQ.M.
R5) 01 X 05.99 X 03.76 = 22.52 SQ.M.
R6) 01 X 08.76 X 06.33 = 55.45 SQ.M.
R7) 01 X 08.61 X 01.15 = 09.90 SQ.M.

TOTAL = 127.02 SQ.M.

AREA CALCULATION FOR TYPICAL FLOOR

TYP. 7TH, 12TH FLOOR PLAN
(REFUGE FLOOR)

AREA OF BLOCK = 40.42 X 40.42
= 1633.78 SQ.M.

DEDUCTIONS:-

01) 02 X 02.65 X 04.40 = 23.32 SQ.M.
02) 02 X 05.38 X 00.75 = 08.07 SQ.M.
03) 01 X 07.66 X 02.47 = 18.92 SQ.M.
04) 01 X 09.44 X 06.53 = 80.52 SQ.M.
05) 01 X 00.92 X 00.91 = 00.84 SQ.M.
06) 01 X 04.13 X 00.91 = 03.76 SQ.M.
07) 01 X 04.40 X 03.56 = 15.66 SQ.M.
08) 01 X 07.95 X 01.22 = 09.70 SQ.M.
09) 01 X 07.95 X 01.55 = 12.34 SQ.M.
10) 01 X 13.99 X 01.48 = 20.79 SQ.M.
11) 01 X 06.38 X 00.91 = 05.80 SQ.M.
12) 01 X 00.50 X 05.71 X 02.20 = 06.28 SQ.M.
13) 01 X 00.50 X 03.45 X 01.72 = 02.97 SQ.M.
14) 01 X 00.50 X 05.71 X 00.82 = 02.34 SQ.M.
15) 01 X 00.50 X 05.39 X 02.26 = 06.09 SQ.M.
16) 01 X 00.50 X 04.12 X 02.01 = 04.14 SQ.M.
17) 01 X 00.50 X 04.12 X 02.01 = 04.14 SQ.M.
18) 01 X 00.50 X 06.38 X 02.92 = 09.31 SQ.M.
19) 01 X 00.50 X 07.90 X 03.46 = 13.67 SQ.M.
20) 01 X 00.50 X 05.13 X 02.27 = 05.82 SQ.M.
21) 01 X 00.50 X 06.07 X 01.82 = 05.52 SQ.M.
22) 01 X 02.22 X 18.82 = 41.78 SQ.M.
23) 01 X 00.50 X 25.68 X 12.84 = 164.86 SQ.M.
24) 01 X 00.75 X 18.42 = 13.81 SQ.M.
25) 01 X 07.66 X 01.72 = 13.17 SQ.M.
26) 01 X 18.16 X 00.67 = 12.17 SQ.M.
27) 01 X 00.50 X 05.13 X 02.27 = 05.82 SQ.M.
28) 01 X 00.50 X 05.33 X 00.62 = 01.65 SQ.M.
29) 01 X 00.50 X 05.33 X 01.78 = 04.74 SQ.M.
30) 01 X 03.75 X 01.91 = 07.16 SQ.M.
31) 01 X 02.77 X 07.96 = 22.05 SQ.M.
32) 01 X 04.40 X 02.65 = 11.66 SQ.M.
33) 01 X 00.83 X 02.92 = 02.42 SQ.M.
34) 01 X 00.50 X 02.92 X 02.92 = 04.26 SQ.M.
35) 01 X 00.50 X 00.83 X 03.13 = 01.30 SQ.M.
36) 01 X 00.50 X 07.96 X 02.80 = 11.14 SQ.M.
37) 01 X 00.50 X 06.92 X 02.53 = 08.75 SQ.M.
38) 01 X 00.50 X 06.33 X 02.66 = 08.42 SQ.M.
39) 01 X 00.50 X 05.63 X 01.58 = 04.45 SQ.M.
40) 01 X 00.50 X 04.24 X 01.50 = 03.18 SQ.M.
41) 01 X 00.50 X 04.30 X 00.87 = 01.87 SQ.M.
42) 01 X 00.50 X 04.30 X 00.65 = 01.40 SQ.M.
43) 01 X 00.50 X 05.21 X 00.67 = 01.74 SQ.M.
44) 01 X 00.50 X 05.21 X 00.79 = 02.06 SQ.M.
45) 01 X 01.95 X 01.15 = 02.24 SQ.M.
46) 01 X 05.10 X 00.81 = 04.13 SQ.M.
47) 01 X 00.50 X 05.84 X 00.44 = 03.33 SQ.M.
48) 01 X 00.50 X 05.85 X 02.85 = 08.34 SQ.M.
49) 01 X 00.50 X 05.84 X 01.14 = 01.28 SQ.M.
50) 01 X 07.25 X 01.68 = 12.18 SQ.M.
51) 01 X 00.50 X 04.66 X 02.27 = 05.29 SQ.M.
52) 01 X 00.50 X 05.85 X 01.05 = 03.07 SQ.M.
53) 01 X 00.50 X 05.85 X 00.54 = 01.58 SQ.M.
54) 01 X 00.50 X 05.33 X 01.15 = 03.06 SQ.M.
55) 01 X 00.50 X 08.63 X 04.31 = 18.60 SQ.M.
56) 01 X 07.95 X 02.77 = 22.02 SQ.M.
57) 01 X 02.77 X 06.10 = 16.90 SQ.M.
58) 01 X 00.92 X 01.85 = 01.70 SQ.M.
59) 02 X 00.75 X 05.38 = 08.07 SQ.M.
60) 01 X 02.47 X 07.66 = 18.92 SQ.M.
61) 01 X 04.13 X 02.65 = 10.94 SQ.M.
62) 01 X 07.78 X 01.56 = 12.14 SQ.M.
63) 01 X 00.75 X 03.63 = 02.72 SQ.M.
64) 01 X 01.72 X 07.46 = 12.83 SQ.M.
65) 01 X 06.06 X 03.76 = 22.78 SQ.M.
66) 01 X 08.83 X 06.33 = 55.89 SQ.M.
67) 01 X 08.68 X 01.15 = 09.98 SQ.M.
L1,L2,L3) 03 X 02.15 X 02.15 = 13.87 SQ.M.
L4) 01 X 02.50 X 02.50 = 06.25 SQ.M.

TOTAL = 888.18 SQ.M.

NET AREA = 1633.78 - 888.18
= 745.60 SQ.M.

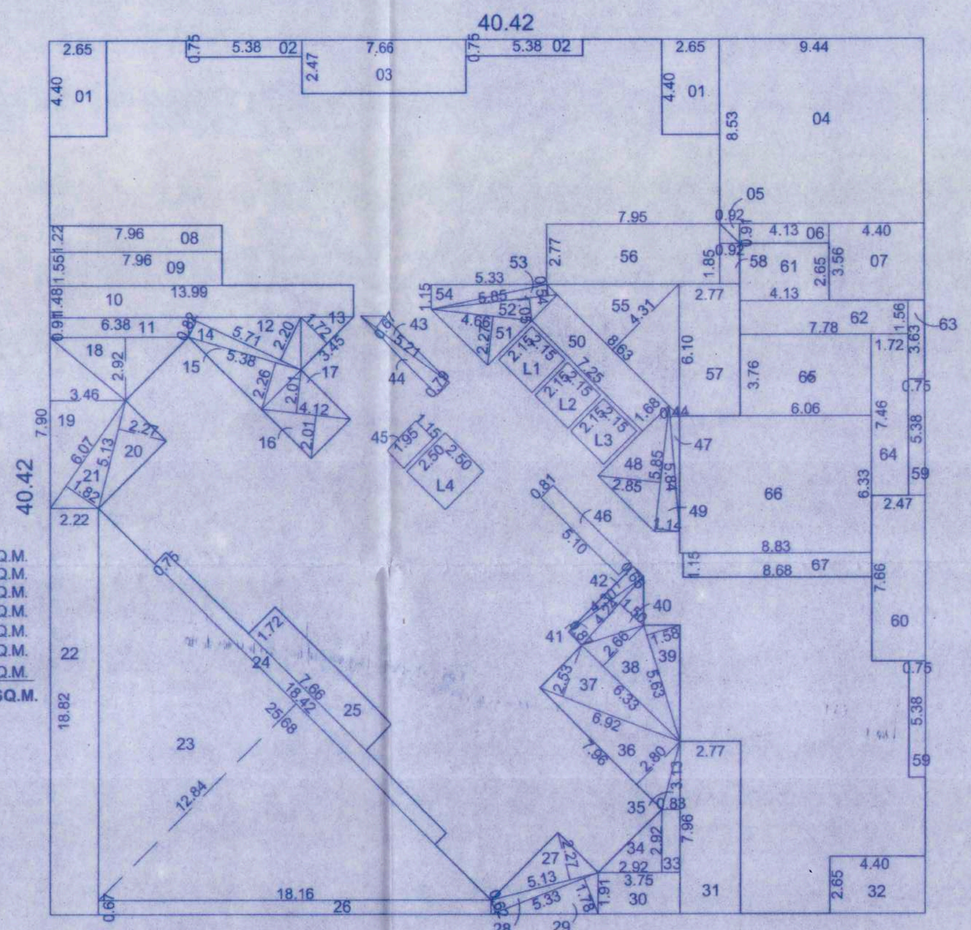

TYPICAL FLOOR AREA KEY PLAN

TYP. 7TH, 12TH FLOOR PLAN
(REFUGE FLOOR)

STAMP OF APPROVAL

10/18

7TH & 12TH REFUGE FLOOR PLAN (RESIDENTIAL)
BLDG.- C

Revised Date-20/01/2023

APPROVED SUBJECT TO CONDITION
APPROVED UNDER COMMENCEMENT
CERTIFICATE NO. CC/1924/23
Building Inspector Deputy Engineer
BUILDING PERMISSION DEPT.
ZONE- P.M.C.

PUNE MUNICIPAL CORPORATION BUILDING CONTROL DEPARTMENT APPROVED

TRIPTI GUPTA-HAWALDAR
CA/2002/29372

ARCHITECT'S SIGN

M/S Malpani Estates Through Ashish Malpani & Other

OWNER'S SIGN

PROJECT : PROPOSED RESIDENTIAL & COMMERCIAL BUILDING ON PLOT 'B' AT S.NO.-130/2+130/3+130/4+130/5(P), C.T.S. NO-1623+1624+1625+1626(P), PASHAN, PUNE

THIS DRAWING IS PROPERTY OF TRIPTI GUPTA ARCHITECTS AND DESIGNERS AND MUST BE RETURNED ON REQUEST. IT IS NOT TO BE USED FOR ANY OTHER PURPOSE NOR MAY IT BE COPIED OR LENT WITHOUT OUR AUTHORITY IN WRITING.

DATE	DEALT	CHECKED
18.10.2023	SANJAY	T.A.H.

TRIPTI GUPTA
ARCHITECTS AND DESIGNERS
B/105,ACKRUTI SANKUL,C.T.S.NO.2011+2059,SADASHIV PETH,
TILAK RD,OPP.BRAMHA CHEMBER, PUNE 411030
PHONE : +91 9822288095
EMAIL: hawaldarta@yahoo.co.in

NOTE:- WE ARE RESPONSIBLE ONLY FOR LAISONING SUBJECT TO CONDITION

PRODUCED BY AN AUTODESK EDUCATIONAL PRODUCT