LAYOUT PLAN

V.P. NO.-5568/5287

SHEET NO-1 OF 47

STAMP OF DATE OF RECEIPT OF PLANS

The amended plan duly approved hereWith Supercedes all the earlie approved plans

THIS PLAN SHALL NOT BE CONSIDERED AS PROOF OF OWNERSHIP FOR ANY DISPUTES IN ANY COURT ON LAW

Approved as amended & Subject to the Conditions mentioned in this Office Letter No. VVMC/TP/BP/Virar/ VP: 5568 & 5287 / 153/2021-22 Dated ..... 15/07/2021 .....

COMMISSIONER
VASAI-VIRAR CITY MUNICIPAL CORPORATION
Virar (East), Pin No. 401 305, Dist. Palghar.

Certified that the above permission is issued by Commissioner VVCMC, Virar

Deputy Director,
VVCMC, Virar.

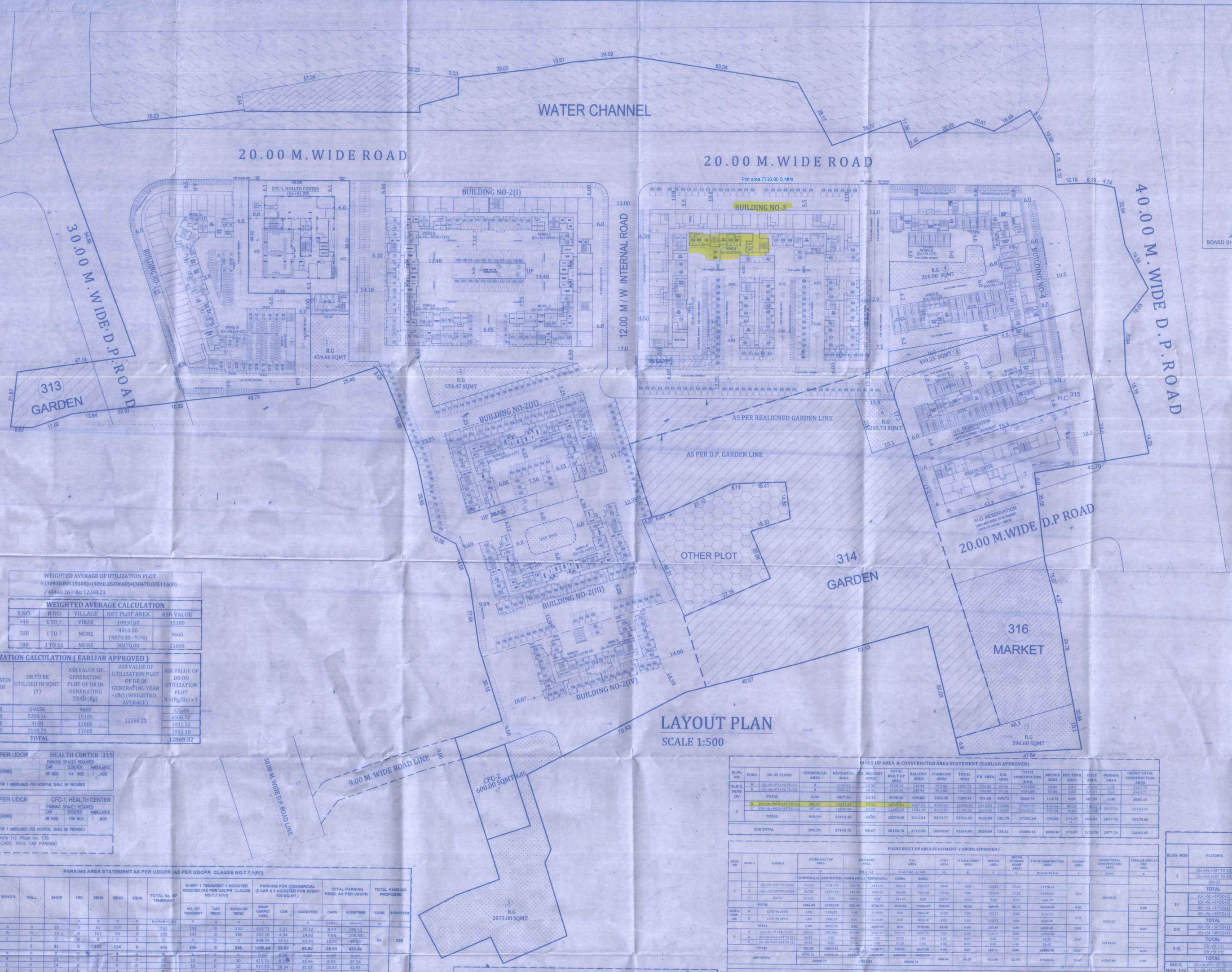

LAYOUT PLAN

SCALE 1:500

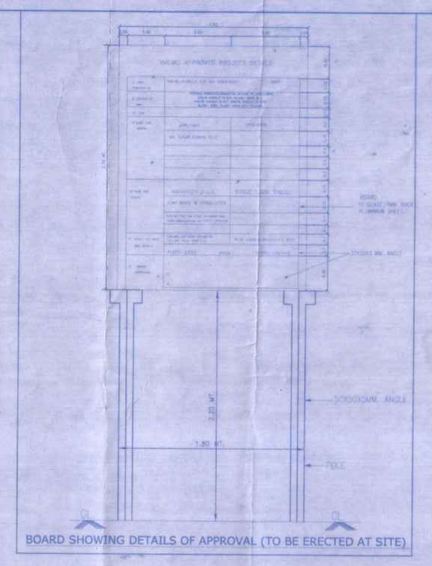

BOARD SHOWING DETAILS OF APPROVAL (TO BE ERECTED AT SITE)

PROPOSED SITE

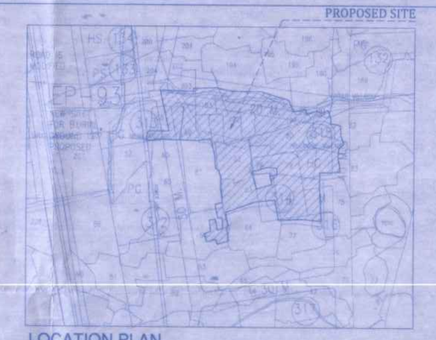

LOCATION PLAN

SCALE N.T.S

Proforma-I

Sr No.	Area Statement	Total (Sq.mt)
1	Area Of Plot (Minimum Area Of a, b, c To Be Considered)	
	(a) As Per Ownership Document 7/12, Cts Extract)	28390.00
	(b) As Per Measurement Sheet	-
	(c) As Per Site (1a - 4b)	25893.23
2	Deduction For	
	(a) D.P. Road Area	11911.58
	(b) Health Center Area	4671.97
	(c) Garden Area - 313 & 314	10801.96
	(d) Market Area	1361.14
	(e) Water Channel	4064.13
	(f) Total (a To e)	32810.74
3	Balance Area Of Plot (1 - 2)	45480.26
4	Amenity Space (If Applicable)	
	(a) Required -	2273.02
	(b) Proposed -	2486.77
5	Net Plot Area (3 - 4b)	42993.49
6	Recreational Open Space (If Applicable)	
	(a) Required RG area 10% As Per UDCPR	4299.35
	(b) R.G. Area Provided	4375.70
	(c) Proposed - On Mother Earth RG Area	4375.70
7	Internal Road Area	-
8	Plotable Area (If Applicable)	-
9	Built-up Area With Reference To Basic F.S.I. As Per front Road Width (Sr.No.5 X 1.10)	47258.84
10	Addition Of F.S.I. On Payment Of Premium	-
	(a) Maximum Permissible Premium F.S.I - Based On Road Width / TOD Zone (Sr.No. 5 X 0.50)	37946.62
	(b) Proposed F.S.I. On Payment Of Premium	23040.60
11	In-Situ F.S.I. / TDR Loading	-
	(a) Permissible TDR Area (Sr.No.3 X 1.40)	59620.89
	(b) Proposed TDR Area From	6.00
	(c) In-situ Area Against D.P. Road (Earlier Approved)	2008.99
	(d) In-situ Area Against Market (Earlier Approved)	3591.12
	(e) In-situ Area Against Water Channel (Earlier Approved)	4064.13
	(f) Total In-situ DR / TDR Loading as Approved (11 (c)+(d)+(e))	12664.24
	(g) In-situ Area Against 20M/W D.P. ROAD	4000.00
	(Registration date-29/10/2021 = 2000.00 x 2.00)	
	(h) In-situ Area Against 30M/W D.P. ROAD	2400.00
	(Registration date-29/10/2021 = 1200.00 x 2.00)	
	(i) TDR From DRC No.	6.00
	(j) TDR From DRC No.	0.00
	(k) Total In-situ DR / TDR Loading as Proposed (11 (g)+(h)+(i)+(j))	6400.00
	(l) Total In situ DR/TDR Loading ((Earlier Approved)(d + Proposed) (11b+11f+11k)	19264.32
12	Additional F.S.I. - Area Under Chapter No.7	-
13	Total Entitlement Of F.S.I In The Proposal	
	(a) [9+10b+11l]-(11c) Or 12) Whichever is applicable	89969.15
	(b) Earlier Approved Built-Up Area	28128.78
	(c) Balance Potential base F.S.I. Of The Plot (a - b)	61840.38
	(d) Permissible Ancillary Area F.S.I Upto 80% For Commercial, [MEA.GR.(1.8)-(1.8)= 275.62 X 0.80= 208.46]	2586.66
	(e) Permissible Ancillary Area F.S.I Upto 60% For Residential [61840.38- 32295.93 X 60% = 34922.69]	34922.69
	(f) Total Permissible Ancillary Area With Payment Of Charges. (d+e)	37509.35
	(g) Proposed Ancillary Area With Payment Of Charges.	37509.35
	(h) Additional Potential Proposal (c+f)	98931.73
	(i) Total Entitlement (b+h)	127060.50
14	Maximum Limitation Limit of F.S.I. (Building Potential) Permissible as per road Width (As per regulation No.6.1 Or 6.2 Or 6.3 Or 6.4 as Applicable) [1.8 Or 2.4]	3.00
15	Total Built-up Area In Proposal (Excluding Area At Sr.No.17b)	
	(a) Earlier Approved Built-Up Area	28128.78
	(b) Approved Built-up Area (As Per 'P-Line')	45892.97
	(c) Proposed Built-up Area (As Per 'P-Line')	53049.23
	(d) Total (a+b)	127070.98

AREA AS PER 7/12 EXTRACT

S. NO.	VILLAGE	AREA IN SQ.MT.
33 / 8 / 1	VIRAR	3580.00
34 / 8 / 2		20.00
35 / 8 / 3		4700.00
24 / 8 / 4		2120.00
25 / 8 / 5		230.00
26 / 8 / 6		8958.00
27 / 8 / 7		30.00
58 / 8 / 1	MORE	1870.00
59 / 8 / 2		1130.00
59 / 8 / 3		370.00
59 / 8 / 4		370.00
59 / 8 / 5		160.00
59 / 8 / 6		190.00
59 / 8 / 7		440.00
70 / 8 / 1		200.00
70 / 8 / 3		19930.00
70 / 8 / 3		2040.00
70 / 8 / 4		1200.00
70 / 8 / 5		90.00
70 / 8 / 6		2000.00
70 / 8 / 7		1900.00
70 / 8 / 8		950.00
70 / 8 / 9		9660.00
70 / 8 / 10		6060.00
70 / 8 / 11		190.00
70 / 8 / 12		2340.00
70 / 8 / 13		2330.00
70 / 8 / 14		1010.00
70 / 8 / 15		1980.00
70 / 8 / 16		680.00
TOTAL		78390.00

R.G. AREA STATEMENTS

R.G.1	=	459.67	SQMT
R.G.2	=	554.47	SQMT
R.G.3	=	2073.00	SQMT
R.G.4	=	356.90	SQMT
R.G.5	=	439.25	SQMT
R.G.6	=	295.73	SQMT
R.G.7	=	596.68	SQMT
TOTAL R.G. AREA	=	4775.70	SQMT
R.G. AREA REQUIRED ONLY 10% AS PER UDCPR	=	4296.35	SQMT
TOTAL PROVIDED R.G. ON MOTHER EARTH (1 TO 7)	=	4775.70	SQMT

C.F.C. AREA STATEMENTS

CFC-1	1896.71
CFC-2	600.06
TOTAL C.F.C. 1 + 2 AREA	2496.77
TOTAL REQUIRED C.F.C AREA	2273.02
TOTAL PROPOSED C.F.C. AREA	2496.77

TENEMENT STATEMENT

BLDG. NOS	FLOOR'S	WING'S	RERA CARPET AREA BELOW 30.60 SQ.MT.	RERA CARPET AREA UP TO 35.00 SQ.MT. BELOW 30.60 SQ.MT.	TOTAL NO OF FLAT'S
1	(Gr.+St.+1ST TO 22)	A	0	151	151
	(Gr.+St.+1ST TO 22)	B	0	195	195
	(St+1)	C	0	0	0
	TOTAL		0	346	346
2-I	(Gr.+St.+3PODI+1)	A	4	4	8
	(Gr.+St.+3PODI+1)	B	5	5	10
	(Gr.+St.+3PODI+1)	C	5	5	10
	(Gr.+St.+3PODI+1)	D	4	4	8
	TOTAL		18	18	36
2-II	(Gr.+St.+3PODI+1)	A	4	4	8
	(Gr.+St.+3PODI+1)	B	4	4	8
	TOTAL		8	8	16
2-III	(Gr.+St.+1+2)	A	1	1	2
	(Gr.+St.+1+2)	B	3	3	6
	TOTAL		12	4	16
OLD-2, NOW 2-IV	(Gr.+St.+1+1ST TO 20)	M	141	141	282
	(Gr.+St.+1+1ST TO 20)	N	120	31	151
	TOTAL		240	42	282
3	(Gr.+St.+1+1ST TO 23)	A	90	54	144
	(Gr.+St.+POD+1ST TO 23)	B	114	145	259
	(Gr.+St.+POD+1ST TO 23)	C	59	189	248
	TOTAL		313	481	794
4	(Gr.+St.+23)	A	92	64	156
	(Gr.+St.+23)	B	90	22	112
	(Gr.+St.+23)	C	0	158	158
	(Gr.+St.+23)	D	0	115	115
	(Gr.+St.+23)	E	91	22	113
	(Gr.+St.+23)	F	73	86	159
	TOTAL		394	419	813
	SUB TOTAL FLAT'S		985	1318	2303
	BELOW 30.00 SQ.MT.	=			42.77%
	UP TO 30.00 SQ.MT. & BELOW 30.00 SQ.MT	=			57.23%

10% USE OF COMMERCIAL AREA CALCULATION

BASIC FSI AREA	47259.84	SQ.MT.
PERMISSIBLE COMMERCIAL AREA 10%	4725.98	SQ.MT.
PERMISSIBLE COMMERCIAL AREA 4725.98 X 1.80%	8508.76	SQ.MT.
TOTAL COMMERCIAL AREA (APPROVED+PROPOSED)	6717.42	SQ.MT.

WEIGHTED AVERAGE OF UTILIZATION PLOT

= (10930.00X15100)+(4060.26X9660)+(30470.00X11600) / 45460.26 = Rs: 12268.23

WEIGHTED AVERAGE CALCULATION

S.NO	H.NO.	VILLAGE	NET PLOT AREA	ASR VALUE
34B	1 TO 7	VIRAR	10930.00	15100
58B	1 TO 7	MORE	4060.26 (4070.00 - 9.74)	9660
78B	1 TO 16	MORE	30470.00	11600

DR UTILIZATION CALCULATION (EARLIAR APPROVED)

TYPES OF RESERVATION	S.NO / H.NO.	GENERATING YEAR	DR TO BE UTILISED IN SQMT. (Y)	ASR VALUE OF GENERATING PLOT OF DR IN GENERATING YEAR (Rr) (WEIGHTED AVERAGE)	ASR VALUE OF UTILIZATION PLOT OF DR IN GENERATING YEAR (Rr) (WEIGHTED AVERAGE)	ASR VALUE OF DR ON UTILIZATION PLOT X=(Rr/Rr)xY
WATER CHANNEL	58B/3	2018	540.56	9660	12268.23	425.64
	34B/1,2	2018	5288.16	15100		6508.78
MARKET	78B/15	2018	4158	11600		3931.52
D.P. ROAD	78B/4	2018	2118.79	11600		2003.38
	TOTAL					12869.32

PARKING STATEMENT AS PER UDCR — HEALTH CENTER 315

SR. NO.	DESCRIPTION	PARKING SPACES REQUIRED CAR	SCOOTER	AMBULANCE
1	INSTITUTIONAL (HOSPITALS MEDICAL INSTITUTIONS) PER EACH 50 BEDS	18 NOS	54 NOS	1 NOS
2	FOR HOSPITAL (SPECIAL BUILDING) SPACE FOR 1 AMBULANCE PER HOSPITAL SHALL BE PROVIDED			

PARKING STATEMENT AS PER UDCR — CFC-1, HEALTH CENTER

SR. NO.	DESCRIPTION	PARKING SPACES REQUIRED CAR	SCOOTER	AMBULANCE
1	INSTITUTIONAL (HOSPITALS MEDICAL INSTITUTIONS) PER EACH 100 BEDS	36 NOS	108 NOS	1 NOS
2	FOR HOSPITAL (SPECIAL BUILDING) SPACE FOR 1 AMBULANCE PER HOSPITAL SHALL BE PROVIDED			

NOTE :- AS PER CLAUSE No. 8.1.1, Note (V), Page no. 139, 40% SCOOTERS CONVERTED INTO 18 CARS. THUS CAR PARKING TO BE PROVIDED =36+18 = 54NOS

PARKING AREA STATEMENT AS PER UDCPR (AS PER UDCPR CLAUSE NO.7.7.1(IV))

BLDG. NOS	FLOOR'S	WING'S	HALL	SHOP	1RK	1BHK	2BHK	3BHK	TOTAL No. OF TENEMANT	EVERY 1 TENAMENT 1 SCOOTER REQUIRED (AS PER UDCPR CLAUSE NO.7.7.1(IV)) NO. OF TENEMENT	CAR REQD.	SCOOTER REQD.	PARKING FOR COMMERCIAL (3 CAR & 6 SCOOTER FOR EVERY 100 SQ.MT.) SHOP CARPET AREA	CAR	SCOOTERS	TOTAL PARKING REQD. AS PER UDCPR CARS	SCOOTERS	TOTAL PARKING PROPOSED CARS	SCOOTERS
					A	B	C	D	E=A+B+C+D	F	G	H	I	J	K	L=G+J	M=H+K	N	O
1	(Gr+St+1ST TO 22)	A	0	18	0	41	110	0	151	151	0	151	418.72	8.37	25.12	8.37	176.12	56	280
	(Gr+St+1ST TO 22)	B	0	13	0	51	44	0	108	195	0	195	247.20	4.94	14.83	4.94	209.83		
	(St+1)	C	2	0	0	0	0	0	2	0	0	0	638.72	16.61	49.84	16.61	49.84		
	TOTAL		2	31	0	92	154	0	246	346	0	346	1304.64	29.93	89.80	29.93	435.80		
2-I	(Gr.+St.+3PODI+1)	A	0	0	0	0	0	0	0	8	0	8	0.00	0.00	0.00	0.00	0.00	10	36
	(Gr.+St.+3PODI+1)	B	0	11	0	5	5	0	10	10	0	10	425.70	8.51	25.54	8.51	25.54		
	(Gr.+St.+3PODI+1)	C	0	14	0	5	5	0	10	10	0	10	517.20	10.34	31.03	10.34	41.03		
	(Gr.+St.+3PODI+1)	D	0	6	0	4	4	0	8	8	0	8	834.38	6.68	20.06	6.68	26.06		
	TOTAL		0	31	0	14	14	0	28	36	0	36	1777.28	25.55	76.64	25.55	112.64		
2-II	(Gr.+St.+3PODI+1)	A	0	0	0	4	4	0	8	8	0	8	0.00	0.00	0.00	0.00	8.00	16	16
	(Gr.+St.+3PODI+1)	B	0	0	0	4	4	0	8	8	0	8	0.00	0.00	0.00	0.00	8.00		
	TOTAL		0	0	0	8	8	0	16	16	0	16	0.00	0.00	0.00	0.00	16.00		
2-III	(Gr.+St.+1)	A	0	0	0	6	2	0	8	8	0	8	0.00	0.00	0.00	0.00	8.00		
	(Gr.+St.+1)	B	0	0	0	6	2	0	8	8	0	8	0.00	0.00	0.00	0.00	8.00		
	TOTAL		0	0	0	12	4	0	16	16	0	16	0.00	0.00	0.00	0.00	16.00		
OLD-2, NOW 2-IV	(Gr.+St.+1+1ST TO 20)	M	0	0	0	120	21	0	141	141	0	141	0.00	0.00	0.00	0.00	141.00	40	42
	(Gr.+St.+1+1ST TO 20)	N	0	0	0	120	21	0	141	141	0	141	0.00	0.00	0.00	0.00	141.00		
	TOTAL		0	0	0	240	42	0	282	282	0	282	0.00	0.00	0.00	0.00	282.00		
3	(Gr.+St.+2+1ST TO 23)	A	0	34	0	110	0	0	144	253	0	253	1277.89	12.43	37.28	12.43	290.28	214	249
	(Gr.+St.+POD+1ST TO 23)	B	0	13	21	93	145	0	259	259	0	259	906.22	8.14	18.37	8.14	277.37		
	(Gr.+St.+POD+1ST TO 23)	C	0	20	21	78	129	0	248	292	0	292	283.20	7.07	23.60	7.07	305.60		
	TOTAL		0	72	42	281	371	0	794	794	0	794	2467.31	27.64	79.25	27.64	873.25		
4	(Gr. + St.+ 23)	A	0	10	0	92	45	19	156	156	0	156	263.26	5.87	17.60	5.87	275.60	186	186
	(Gr. + St.+ 23)	B	0	14	0	93	19	0	112	132	0	132	275.16	5.50	16.51	5.50	128.51		
	(Gr. + St.+ 23)	C	0	10	0	48	91	19	158	158	0	158	189.46	3.79	17.37	3.79	175.37		
	(Gr. + St.+ 23)	D	0	0	0	3	112	0	115	115	0	115	0.00	0.00	0.00	0.00	115.00		
	(Gr. + St.+ 23)	E	0	0	0	96	17	0	113	113	0	113	165.23	3.30	11.11	3.30	124.11		
	(Gr. + St.+ 23)	F	0	0	0	73	86	0	159	159	0	159	0.00	0.00	0.00	0.00	159.00		
	TOTAL		0	42	0	403	372	38	813	813	0	813	1043.13	20.86	62.59	20.86	875.59		
	SUB TOTAL PARKING		2	176	42	1254	969	38	2303	2303	0	2303	5237.92	102.76	308.28	102.76	2611.28	1029	2428

TOTAL BUILT-UP & CONSTRUCTION AREA STATEMENT (EARLIAR APPROVED)

BLDG. NO	TOTAL BUILT-UP AREA	TOTAL CONSTRUCTION. AREA
OLD-2, NOW-2IV, + 3	28128.78	51045.05
TOTAL AREA	28128.78	51045.05

TOTAL P-LINE BUILT-UP & CONSTRUCTION AREA STATEMENT (UDCPR APPROVED)

BLDG. NO	TOTAL P-LINE BUILT-UP AREA	TOTAL CONSTRUCTION. AREA
1 + OLD-2, NOW-2IV, + 3	45892.77	47297.03
TOTAL AREA	45892.77	47297.03

TOTAL P-LINE BUILT-UP & CONSTRUCTION AREA STATEMENT (UDCPR NOW PROPOSED)

BLDG. NO	TOTAL P-LINE BUILT-UP AREA	TOTAL CONSTRUCTION. AREA
2I+2II+2III+3+4	53049.23	77582.03
TOTAL AREA	53049.23	77582.03
GRAND TOTAL AREA	127070.78	175924.11

BUILT UP AREA & CONSTRUCTED AREA STATEMENT (EARLIAR APPROVED)

BLDG. NO.	WING	NO OF FLOOR	COMMERCIAL AREA	RESIDENTIAL AREA	T.E. BALCONY AREA	TOTAL BUILT UP AREA	BALCONY AREA	STAIRCASE AREA	TOTAL AREA	F.R. AREA	D.R. AREA	TOTAL CONSTRUCTION AREA	REFUGE AREA	PKT.TERR. AREA	STILT AREA	PODIUM AREA	GRAND TOTAL CONSTRUCTION AREA
OLD-2, NOW 2IV	M	(Gr.+St.+P1+1ST TO 11)	0	2159.62	10.56	2170.18	249.94	971.08	3391.20	291.66	99.56	4182.88	56.00	00.00	2420.11	0.00	6659.00
	N	(Gr.+St.+P1+1ST TO 11)	0	2334.62	10.56	2529.18	249.94	971.08	3691.22	295.00	99.56	4181.88	56.00	00.00	2420.11	0.00	6657.11
	TOTAL		0.00	5007.24	21.12	5058.36	499.88	1942.16	7383.84	781.66	198.72	8363.76	112.72	0.00	4837.00	0.00	10885.45
3	A	(Gr.+St.+P1+1ST TO 23)	295.87	3127.54	31.43	3454.84	1050.14	1011.08	5516.06	591.03	198.72	6305.81	56.00	00.00	2420.11	0.00	8725.92
	B	(Gr.+St.+POD+1ST TO 23)	497.62	11849.94	43.03	12490.59	1184.10	1133.83	14808.52	1614.56	314.89	17437.97	151.04	56.64	2420.11	0.00	20272.76
	TOTAL		793.29	22112.48	64.50	23070.62	2211.31	8479.77	37761.08	3033.69	525.79	37330.38	974.88	171.07	8068.81	2877.76	42159.68
SUB TOTAL			793.29	27119.72	85.62	28128.78	2711.19	10104.97	41144.94	3814.69	724.51	45694.14	1087.60	171.07	12905.81	2877.76	51045.05

P-LINE BUILT UP AREA STATEMENT (UDCPR APPROVED)

BLDG. NO	WING'S	FLOOR'S	P-LINE BUILT UP AREA COMMERCIAL	RESIDENTIAL	CORPN.(50%)	ANCILLARY AREA RESID.(50%)	FAR AREA COMM.	RESID.	STILT AREA	STAIR & LOBBY AREA	REFUGE AREA	METER & TELECOM. ROOM AREA	TOTAL CONSTRUCTION AREA	PODIUM AREA	GRAND TOTAL CONSTRUCTION AREA	TERRACE OPEN TO SKY AREA
			A	B=A-C	C	D=(A/2)-C	E=(A/2)-C/1.00		F	G	H	I	J=A+B+C+D+E+F+G+H+I		J+D+E	K
1	A	(Gr.+St.+1ST TO 22)(B)	544.05	11043.79	543.79	4543.42	302.22	4502.27	30.94	0.00	128.81	27.60	11776.14			
	B	(Gr.+St.+1ST TO 22)(B)	547.50	12231.49	545.98	4587.34	304.99	5302.28	174.16	0.00	134.66	71.13	13902.46	0.00		
	C	(St+1)	974.62	0.00	0.00	1014.12	0.00	0.00	0.00	0.00	0.00	0.00	1462.75		260.68.55	
	TOTAL		1866.09	23305.28	1020.48	9730.73	1022.60	14304.55	596.39	96.20	369.05	32.75	26610.58	0.00		0.00
OLD-2, NOW 2IV	M	1ZTB TO 20TB	4.95	2496.27	0.00	1119.82	0.00	1864.49	42.05	0.00	113.72	0.00	5142.14	0.00	6243.23	
	N	1TB TO 20TB	1.60	2586.47	0.00	1119.84	0.00	1864.49	0.00	0.00	113.72	0.00	5285.09			
	TOTAL		6.55	5072.74	0.00	2239.79	0.00	3728.98	42.05	0.00	227.44	0.00	10427.23	0.00		0.00
3	A	(Gr.+St.+P1+1ST To 23)	203.23	2893.64	317.86	2182.27	672.15	1437.29	0.00	0.00	113.72	0.00	5342.06			
	B	(Gr.+St.+POD+1ST To 23)	16.25	0.00	0.00	0.00	0.00	0.00	0.00	0.00	0.00	0.00	16.25	28.67	14914.25	
	C	(Gr.+St.+POD+1ST To 23)	13.45	0.00	0.00	0.00	0.00	0.00	0.00	0.00	0.00	0.00	13.45			
	TOTAL		232.93	2893.64	317.86	2182.27	672.15	1437.29	0.00	0.00	113.72	0.00	5371.76	28.67		0.00
SUB TOTAL			2705.57	31271.66	1338.34	14152.79	1694.75	19470.82	638.44	96.20	712.40	32.75	47408.56	28.67	47297.03	0.00
			45892.77			28608.74										

P-LINE BUILT UP AREA STATEMENT (UDCPR NOW PROPOSED)

BLDG. NO	WING'S	FLOOR'S	P-LINE BUILT UP AREA COMMERCIAL	RESIDENTIAL	CORPN.(50%)	ANCILLARY AREA RESID.(50%)	FAR AREA COMM.	RESID.	STILT AREA	STAIR & LOBBY AREA	REFUGE AREA	METER & TELECOM. ROOM AREA	TOTAL CONSTRUCTION AREA	PODIUM AREA	GRAND TOTAL CONSTRUCTION AREA	TERRACE OPEN TO SKY AREA
			A		B=A-C		C=A/1.60-A/1.00		D	E	F	G	H=A+B+C+D+E+F+G		I	K
2-I	A	(Gr.+St.+P1+1ST TO 23)	0.00	1412.12	0.00	706.06	0.00	1412.12	297.53	450.74	0.00	24.75	2585.20	1203.87	1890.75	-
	B	(Gr.+St.+POD+1	474.41	665.99	237.20	570.21	237.20	570.20	141.76	0.00	24.75	24.75	2139.07			
	C	(Gr.+St.+POD+1	474.41	665.99	237.20	570.21	237.20	570.20	141.76	0.00	24.75	24.75	2139.07			
	D	(Gr.+St.+POD+1	0.00	1412.12	0.00	706.06	0.00	1412.12	297.53	450.74	0.00	24.75	2585.20			
	TOTAL		948.82	4156.22	474.40	2552.54	474.40	4964.64	878.58	901.48	49.50	99.00	9448.54			
2-II	A	(Gr.+St.+3PODI+1)	7.92	1012.69	0.00	509.84	0.00	1014.60	160.74	480.72	0.00	24.75	3215.27	1203.87	7895.45	
	B	(Gr.+St.+3PODI+1)	0.00	1086.32	0.00	543.16	0.00	1086.32	160.74	480.72	0.00	24.75	3382.51			
	TOTAL		7.92	2099.01	0.00	1053.00	0.00	2100.92	321.48	961.44	0.00	49.50	6597.78			
2-III	A	(Gr.+St.+1+2)	0.00	1014.60	0.00	507.30	0.00	1014.60	160.74	480.72	0.00	47.30	3214.27	1203.87	1895.75	
	B	(Gr.+St.+1+2)	0.00	1014.60	0.00	507.30	0.00	1014.60	160.74	480.72	0.00	47.30	3214.27			
	TOTAL		0.00	2029.20	0.00	1014.60	0.00	2029.20	321.48	961.44	0.00	94.60	6428.54			
OLD-2	I	(Gr.+St.+1+1ST TO 20)	0.00	1414.12	0.00	707.06	0.00	1414.12	297.53	450.74	0.00	24.75	2586.20	0.00	1685.72	
	J	(Gr.+St.+1+1ST TO 20)	0.00	1414.12	0.00	707.06	0.00	1414.12	297.53	450.74	0.00	24.75	2586.20			
	TOTAL		0.00	2828.24	0.00	1414.12	0.00	2828.24	595.06	901.48	0.00	49.50	5172.40			
3	A	(Gr.+St.+P1+1ST TO 23)	0.00	1414.12	0.00	707.06	0.00	1414.12	297.53	450.74	0.00	24.75	2586.20	0.00	2586.20	
	TOTAL		0.00	1414.12	0.00	707.06	0.00	1414.12	297.53	450.74	0.00	24.75	2586.20			
4	A	(Gr.+St.+23)	1.60	2586.47	0.00	1119.84	0.00	1864.49	42.05	0.00	113.72	0.00	5142.14	0.00	4937.61	
	B	(Gr.+St.+23)	0.00	2586.47	0.00	1119.84	0.00	1864.49	42.05	0.00	113.72	0.00	5142.14			
	C	(Gr.+St.+23)	2.80	2586.47	0.00	1119.84	0.00	1864.49	42.05	0.00	113.72	0.00	5142.14			
	D	(Gr.+St.+23)	0.00	2586.47	0.00	1119.84	0.00	1864.49	42.05	0.00	113.72	0.00	5142.14			
	E	(Gr.+St.+23)	0.00	2586.47	0.00	1119.84	0.00	1864.49	42.05	0.00	113.72	0.00	5142.14			
	F	(Gr.+St.+23)	0.00	2586.47	0.00	1119.84	0.00	1864.49	42.05	0.00	113.72	0.00	5142.14			
	TOTAL		4.40	15518.82	0.00	6719.04	0.00	11186.94	252.30	0.00	682.32	0.00	30844.42			
SUB TOTAL			1445.60	45702.49	641.49	17736.56	891.31	28914.31	1884.76	4630.38	405.75	396.52	60052.89	3709.14	77582.03	278.30
			3026.92	90022.51	1745.90	38706.57	3681.46