## AREA STATEMENT OF ONE BUILDING

| BUILDING TYPE | GROUND COVERAGE | FLOOR AREA: GROUND | FIRST | SECOND | THIRD | FOURTH | FIFTH | SIXTH | SEVENTH | EIGHTH | NINTH | TENTH | ELEVENTH | TWELFTH | TOTAL AREA |
|---|---|---|---|---|---|---|---|---|---|---|---|---|---|---|---|
| 'A' TYPE | 283.79 | - | 283.79 | 283.79 | 283.79 | 283.79 | 283.79 | 283.79 | 283.79 | 283.79 | 283.79 | 283.79 | 283.79 | 283.79 | 3345.73 |
| 'B' TYPE | 298.06 | - | 298.06 | 298.06 | 298.06 | 298.06 | 298.06 | 298.06 | 298.06 | 298.06 | 298.06 | 298.06 | 298.06 | 298.06 | 3515.84 |
| 'C' TYPE | 505.15 | - | 304.03 | 304.03 | 304.03 | 304.03 | 304.03 | 304.03 | 304.03 | 241.83 | 304.03 | 304.03 | 304.03 | - | 3282.13 |
| 'D' TYPE | 827.93 | - | 541.58 | 541.58 | 541.58 | 541.58 | 541.58 | 418.66 | - | - | - | - | - | - | 3126.56 |
| COMMERCIAL | 587.08 | 587.08 | 1288.44 | 1288.44 | 1288.44 | 1017.56 | - | - | - | - | - | - | - | - | 5,569.90 |

## F.S.I. STATEMENT

| BUILDINGS TYPE | NO.OF BUILDING | NO.OF TENAMENT | NO. OF FLOORS | BLDG.HT. UNDER | GROUND COVERAGE IN SQMT. | F.S.I.CONSUMED: COMM. | RESIDENTIAL | TOTAL AREA | BALCONY: PERM. | PROP. | PASSAGE AREA | TOTAL F.S.I.CONSUMED |
|---|---|---|---|---|---|---|---|---|---|---|---|---|
| 'A' TYPE | 1 NOS. | 47 | P+12 | 36.85 M. | 283.79 | - | 3,643.73 | 3,343.73 | 501.54 | 479.17 | 292.00 | 19,870.61 |
| 'B' TYPE | 1 NOS. | 47 | P+12 | 36.85 M. | 298.06 | - | 3,515.04 | 3,515.04 | 527.28 | 504.77 | 320.04 | |
| 'C' TYPE | 1 NOS. | 43 | P+11 | 35.85 M. | 505.15 | - | 3,282.13 | 3,282.13 | 492.27 | 480.21 | 293.37 | |
| 'D' TYPE | 1 NOS. | 46 | 2P+08 | 24.00 M. | 827.93 | - | 3,126.56 | 3,126.56 | 469.00 | 462.90 | 320.46 | |
| COMMERCIAL | 1 NOS. | - | 1P+UG+04 | 20.00 M. | 587.08 | 5,569.90 | | 5,569.90 | 732.43 | 700.23 | 696.36 | |
| INCREASE PASSAGE AREA | - | - | - | - | - | - | 582.16 | 582.16 | - | - | - | |
| INCREASE STAIRCASE AREA | - | - | - | - | - | - | 202.24 | 202.24 | - | - | - | |
| INCREASE WASHING AREA | - | - | - | - | - | - | 277.85 | 277.85 | - | - | - | |
| TOTAL | 5 NOS. | 183 NOS. | - | - | 2,502.01 | 5,569.90 | 14,309.71 | 19,879.61 | 2,722.53 | 2,647.23 | 2,114.23 | 19,879.61 |

## AREA STATEMENT FOR PREMIUM

| BUILDING TYPE | BALCONY AREA | OFF BALC./ WASH AREA | PASSAGE AREA | STAIRCASE AREA | LIFT AREA | LIFT MACHINE ROOM AREA | TERRACE AREA |
|---|---|---|---|---|---|---|---|
| 'A' TYPE | 479.17 | 258.33 | 292.00 | 159.51 | 3.61 | 10.24 | 264.03 |
| 'B' TYPE | 504.77 | 338.23 | 320.04 | 190.44 | 3.61 | 10.24 | 261.99 |
| 'C' TYPE | 480.21 | 164.48 | 293.37 | 174.57 | 3.61 | 10.24 | 631.53 |
| 'D' TYPE | 462.90 | 134.22 | 320.46 | 80.66 | 4.40 | 11.62 | 586.07 |
| COMMERCIAL | 700.23 | - | 696.36 | 129.70 | 3.61 | 10.24 | - |
| AMENITY BLDG. | 337.08 | - | - | - | - | - | - |
| CLUB HOUSE | 7.50 | - | - | - | - | - | - |
| TOTAL | 2981.91 | 780.26 | 2114.23 | 783.88 | 18.83 | 52.93 | 2116.61 |

## TENEMENT STATEMENT

| BUILDINGS TYPE | FLAT AREA UPTO 40 SQM | FLAT AREA 40 TO 60 SQM | FLAT AREA ABOVE 60 SQM | TOTAL |
|---|---|---|---|---|
| 'A' TYPE | - | 36 ten | 12 ten | 48 ten |
| 'B' TYPE | - | 33 ten | 14 ten | 47 ten |
| 'C' TYPE | - | 43 ten | - | 43 ten |
| 'D' TYPE | - | 46 ten | - | 46 ten |
| COMMERCIAL | - | - | - | - |
| TOTAL | 00 ten | 147 ten | 36 ten | 183 ten |

## PARKING STATEMENT

| PARKING | PARKING REQUIRED: CAR | SCOOTER | CYCLES | PARKING PROVIDED: CAR | SCOOTER | CYCLES |
|---|---|---|---|---|---|---|
| 'A' BLDG | | | | | | |
| 2 TEN HAVING CARPET AREA 40 TO 60 SQ.M. | 01 | 02 | 02 | | -- | |
| FOR 36 TENEMENTS | 18 | 36 | 36 | 18 | 36 | 36 |
| 1 TEN HAVING CARPET AREA ABOVE 60 SQ.M. | 01 | 02 | 02 | | -- | |
| FOR 12 TENEMENTS | 12 | 24 | 24 | 12 | 24 | 24 |
| 'B' BLDG | | | | | | |
| 2 TEN HAVING CARPET AREA 40 TO 60 SQ.M. | 01 | 02 | 02 | | -- | |
| FOR 33 TENEMENTS | 17 | 34 | 34 | 17 | 34 | 34 |
| 1 TEN HAVING CARPET AREA ABOVE 60 SQ.M. | 01 | 02 | 02 | | -- | |
| FOR 24 TENEMENTS | 24 | 48 | 48 | 24 | 48 | 48 |
| 'C' BLDG | | | | | | |
| 3 TEN HAVING BUILT UP AREA 50 TO 100 SQ.M. | 01 | 03 | 03 | | -- | |
| FOR 21 TENEMENTS | 07 | 21 | 21 | 07 | 21 | 21 |
| 2 TEN HAVING BUILT UP AREA ABOVE 100 SQ.M. | 01 | 02 | 02 | | -- | |
| FOR 22 TENEMENTS | 11 | 22 | 22 | 11 | 22 | 22 |
| 'D' BLDG | | | | | | |
| 3 TEN HAVING BUILT UP AREA 50 TO 100 SQ.M. | 01 | 03 | 03 | | -- | |
| FOR 44 TENEMENTS | 15 | 46 | 46 | 15 | 46 | 46 |
| COMMERCIAL | | | | | | |
| FOR 100.00 SQ.M CARPET AREA | 01 | 02 | 02 | | -- | |
| GROUND + 1ST TO 4TH FLOOR (5569.90 - 13.94 = 4873.96 SQ.M.) | 49 | 98 | 98 | 49 | 98 | 98 |
| VISITORS PARKING EVERY 10 TENEMENTS | 02 | 03 | 01 | 02 | 03 | 01 |
| FOR 200 TENEMENTS | 20 | 20 | 20 | 20 | 20 | 20 |
| TOTAL 200 TENEMENTS | 168 | 339 | 338 | 168 | 339 | 339 |

## PARKING AREA STATEMENT

| | AREA REQUIRED | TOTAL SQ.M. |
|---|---|---|
| CAR | 168 X 12.50 SQ.M | 2100.00 |
| SCOOTER | 339 X 3.00 SQ.M | 1017.00 |
| CYCLE | 339 X 1.40 SQ.M | 474.60 |
| TOTAL REQUIRED AREA | | 3591.60 |

## AREA STATEMENT FOR PREMIUM

DIFFERENCE IN PREVIOUS SANCTION & REVISED DWG

| BUILDINGS TYPE | PREVIOUSLY SANCTION AREA | REVISED AREA | INCREASE IN AREA: RES. | COMM. |
|---|---|---|---|---|
| BALCONY AREA | 1761.38 | 2981.91 | 693.27 | 337.28 |
| WASHING/DRY BAL. AREA | 502.43 | 780.26 | - | - |
| PASSAGE AREA | 1552.07 | 2114.23 | - | - |
| TERRACE AREA | 1116.01 | 2116.61 | 1000.60 | - |
| STAIRCASE AREA | 581.84 | 783.88 | - | - |
| LIFT AREA | 27.44 | 18.83 | - | - |
| LIFT M/C Rm AREA | 15.78 | 52.93 | - | - |

LOCATION PLAN

### A TYPE
CARPET AREA STATEMENT INCLUDING BALCONY

| BLDG. NAME | FLAT NO. | CARPET AREA | TERRACE AREA |
|---|---|---|---|
| 'A' TYPE P+12 | 101,201,301,401,501,601,701,801,901,1001 | 60.31 | 17.61 |
| | 102,202,302,402,502,602,702,802,902,1002 | 69.52 | 16.13 |
| | 103,203,303,403,503,603,703,803,903,1003 | 70.00 | 16.30 |
| | 104,204,304,404,504,604,704,804,904,1004 | 70.00 | 16.30 |
| | 201,401,601,801,1001,1201 | 60.31 | 10.80 |
| | 202,402,602,802,1002,1202 | 69.34 | 10.80 |
| | 203,403,603,803,1003,1203 | 69.83 | 10.80 |
| | 204,404,604,804,1004,1204 | 69.83 | 10.80 |
| | 803 | REFUGE AREA | |

### B TYPE
CARPET AREA STATEMENT INCLUDING BALCONY

| BLDG. NAME | FLAT NO. | CARPET AREA | TERRACE AREA |
|---|---|---|---|
| 'B' TYPE P+12 | 101,301,501,701,801,1101 | 60.95 | 17.61 |
| | 102,302,502,702,802,1102 | 68.43 | 16.13 |
| | 103,303,503,703,803,1103 | 68.25 | 16.13 |
| | 104,304,504,704,804,1104 | 60.95 | 17.61 |
| | 201,401,601,801,1001,1201 | 60.81 | 10.80 |
| | 202,402,602,802,1002,1202 | 68.25 | 10.80 |
| | 203,403,603,803,1003,1203 | 68.25 | 10.80 |
| | 204,404,604,804,1004,1204 | 60.81 | 10.80 |
| | 803 | REFUGE AREA | |

### C TYPE
CARPET AREA STATEMENT INCLUDING BALCONY

| BLDG. NAME | FLAT NO. | CARPET AREA | TERRACE AREA |
|---|---|---|---|
| 'C' TYPE (P+11) | 101,301,501,701,801,1101 | 60.95 | 17.61 |
| | 102,302,502,702,802,1102 | 68.43 | 16.13 |
| | 103,303,503,703,803,1103 | 68.25 | 16.13 |
| | 104,304,504,704,804,1104 | 60.95 | 17.61 |
| | 201,401,601,801,1001 | 60.81 | 10.80 |
| | 202,402,602,802,1002 | 68.25 | 10.80 |
| | 203,403,603,803,1003 | 68.25 | 10.80 |
| | 204,404,604,804,1004 | 60.81 | 10.80 |
| | 803 | REFUGE AREA | |

### D TYPE
CARPET AREA STATEMENT INCLUDING BALCONY

CARPET AREA STATEMENT INCLUDING BALC.

| BLDG. NAME | FLAT NO. | CARPET AREA | TERRACE AREA |
|---|---|---|---|
| 'D' TYPE (P+08) | 101,301,501<br>102,302,502<br>201,401<br>202,402 | 67.44 | 7.27 |
| | 103,303,503<br>104,304,504<br>107,307,507<br>108,308,508<br>203,403,603<br>204,404,604<br>207,407,607<br>208,408,608 | 69.21 | 7.48 |
| | 105,305,505<br>106,306,506<br>205,405,605<br>206,406,606 | 68.94 | 5.84 |

| BUILDINGS TYPE | PARKING PROVIDED | OPEN PARKING | TOTAL SQ.M. |
|---|---|---|---|
| 'A' TYPE | 285.79 SQ.M | 2000.00 SQ.M. | 2,602.01 SQ.M. + 2000.00 SQ.M. |
| 'B' TYPE | 298.06 SQ.M | | |
| 'C' TYPE | 505.15 SQ.M | | |
| 'D' TYPE | 827.93 SQ.M | | |
| COMMERCIAL | 587.08 SQ.M | | |
| TOTAL | 2,502.01 SQ.M. | 2000.00 SQ.M. | 4602.01 SQ.M. |

## WATER STORAGE CAPACITY

| BUILDINGS TYPE | O/H WATER TANK CAPACITY (LTRS) | U/G WATER TANK CAPACITY (LTRS) |
|---|---|---|
| 'A' TYPE | 20,000+20,000 | 45,000+50,000 |
| 'B' TYPE | 20,000+20,000 | 45,000+50,000 |
| 'C' TYPE | 20,000+20,000 | 45,000+50,000 |
| 'D' TYPE | 30,500+20,000 | 45,750+50,000 |
| COMMERCIAL | 45,000+20,000 | 70,000+20,000 |
| TOTAL | 2,80,500.00 LTRS. | 4,76,750.00 LTRS. |

## AREA UNDER 15.0M R.P. ROAD AREA CAL

| | | | | | |
|---|---|---|---|---|---|
| (1) | 74.25 | X 10.38 X 0.50 | = | 383.13 | SQ.M |
| (2) | 74.25 | X 14.75 X 0.50 | = | 547.58 | SQ.M |
| (3) | 90.29 | X 14.88 X 0.50 | = | 672.20 | SQ.M |
| (4) | 90.29 | X 15.02 X 0.50 | = | 678.08 | SQ.M |
| (5) | 28.51 | X 12.02 X 0.50 | = | 171.35 | SQ.M |
| (6) | 28.51 | X 13.31 X 0.50 | = | 189.73 | SQ.M |
| | TOTAL AREA | | = | 2602.10 | SQ.M |

## OPEN SPACE-1 AREA CALC.

| | | | | | |
|---|---|---|---|---|---|
| (1) | 32.70 | X 1.83 X 0.50 | = | 30.05 | SQ.M |
| (2) | 60.93 | X 21.02 X 0.50 | = | 640.37 | SQ.M |
| (3) | 60.93 | X 15.78 X 0.50 | = | 572.13 | SQ.M |
| | TOTAL AREA | | = | 1263.35 | SQ.M |

## OPEN SPACE-2 AREA CALC.

| | | | | | |
|---|---|---|---|---|---|
| (1) | 19.24 | X 2.74 X 0.50 | = | 26.35 | SQ.M |
| (2) | 19.24 | X 4.90 X 0.50 | = | 47.13 | SQ.M |
| (3) | 46.53 | X 15.78 X 0.50 | = | 367.35 | SQ.M |
| (4) | 46.53 | X 12.81 X 0.50 | = | 298.01 | SQ.M |
| | TOTAL AREA | | = | 738.84 | SQ.M |

## OPEN SPACEAREA CALCUL.

| | | | | | |
|---|---|---|---|---|---|
| (1) | OPEN SPACE-1 + OPEN SPACE-2 | | | | |
| (2) | 1263.35 | + 738.84 | = | 2002.19 | SQ.M |
| | TOTAL AREA | | = | 2002.19 | SQ.M |

## AMENITY SPACE AREA CALC.

| | | | | | |
|---|---|---|---|---|---|
| (1) | 78.11 | X 36.723 X 0.50 | = | 1434.20 | SQ.M |
| (2) | 78.11 | X 27.47 X 0.50 | = | 1072.84 | SQ.M |
| (3) | 53.42 | X 16.00 X 0.50 | = | 1067.45 | SQ.M |
| | TOTAL AREA | | = | 3574.53 | SQ.M |
| | DEDUCTION | | | | |
| (1) | 1/4 | X 6.00 X 7.50 | = | 11.25 | SQ.M |
| | TOTAL AREA | | = | 3563.28 | SQ.M |

## 12.00M WIDE INTERNAL ROAD

| | | | | | |
|---|---|---|---|---|---|
| (1) | 48.33 | X 11.70 X 0.50 | = | 282.73 | SQ.M |
| (2) | 48.33 | X 11.55 X 0.50 | = | 279.11 | SQ.M |
| (3) | 1/4 | X 6.00 X 7.50 X 2 | = | 22.50 | SQ.M |
| | TOTAL AREA | | = | 584.34 | SQ.M |

## 6.00 M.W. EXISTING VILLAGE ROAD AREA CAL

| | | | | | |
|---|---|---|---|---|---|
| (1) | 0.50 | X 40.58 X 4.116 | = | 100.00 | SQ.M |
| (2) | 0.50 | X 48.58 X 4.177 | = | 101.47 | SQ.M |
| (3) | 0.50 | X 72.42 X 4.573 | = | 165.58 | SQ.M |
| (4) | 0.50 | X 60.94 X 1.01 | = | 30.77 | SQ.M |
| | TOTAL AREA | | = | 397.82 | SQ.M |

## 12.00 M.W. PROPOSED VILLAGE ROAD AREA CAL

| | | | | | |
|---|---|---|---|---|---|
| (1) | 0.50 | X 37.85 X 5.95 | = | 112.80 | SQ.M |
| (2) | 0.50 | X 42.32 X 5.631 | = | 119.15 | SQ.M |
| (3) | 0.50 | X 72.49 X 4.82 | = | 174.33 | SQ.M |
| (4) | 0.50 | X 72.49 X 3.26 | = | 118.15 | SQ.M |
| | TOTAL AREA | | = | 528.23 | SQ.M |
| | TOTAL ROAD AREA= 397.82+528.23 = 926.05 | | | | SQ.M |

## PLOT AREA CALCULATION

BY TRIANGULATION

| | | | | | |
|---|---|---|---|---|---|
| (1) | 1/2 X 150.00 | X 100.82 | = | 7561.50 | SQ.M |
| (2) | 1/2 X 100.82 | X 30.14 | = | 1519.35 | SQ.M |
| (3) | 1/2 X 88.53 | X 60.46 | = | 2671.66 | SQ.M |
| (4) | 1/2 X 110.00 | X 45.68 | = | 2512.40 | SQ.M |
| (5) | 1/2 X 70.00 | X 46.14 | = | 1614.90 | SQ.M |
| (6) | 1/2 X 100.00 | X 30.00 | = | 1500.00 | SQ.M |
| (7) | 1/2 X 130.37 | X 80.38 | = | 5240.22 | SQ.M |
| (8) | 1/2 X 134.50 | X 23.53 | = | 1582.39 | SQ.M |
| TOTAL | | | = | 23802.42 | SQ.M |
| AREA AS PER 7/12 EXTRACT | | | = | 23600.00 | SQ.M |
| MINIMUM AREA CONSIDER | | | = | 23600.00 | SQ.M |

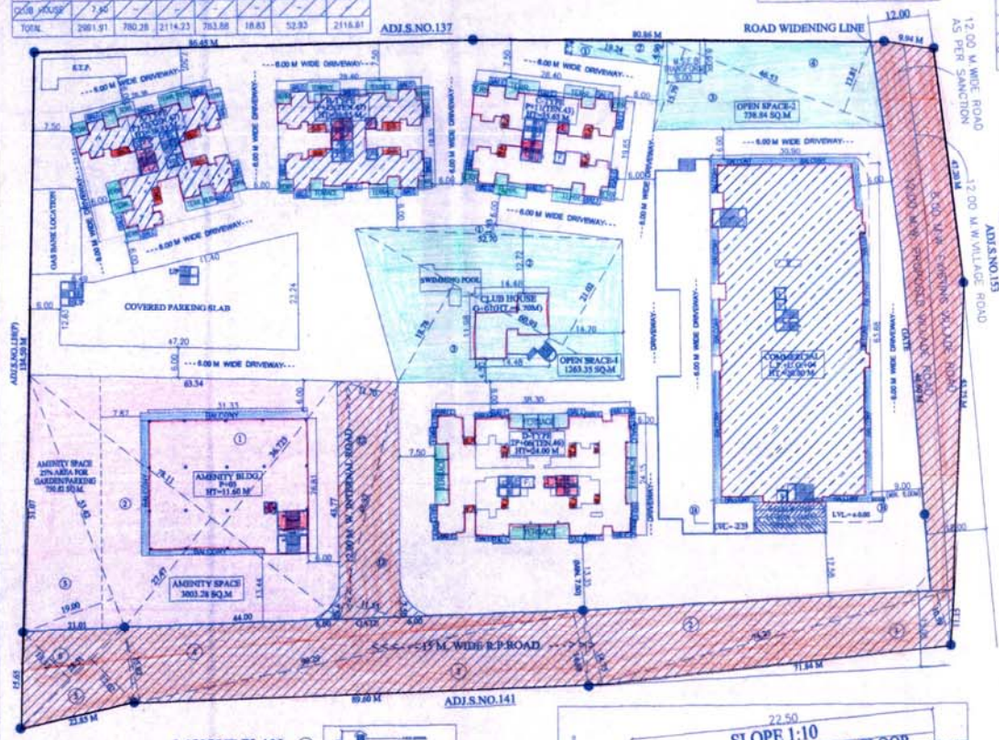


LAYOUT PLAN
SCALE - 1:500

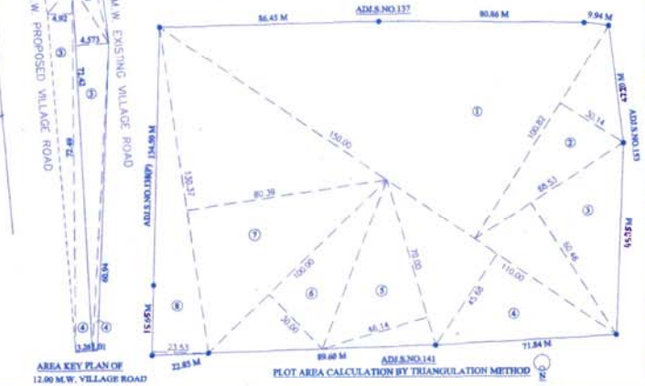


PLOT AREA CALCULATION BY TRIANGULATION METHOD




AREA KEY PLAN OF 12.00 M.W. VILLAGE ROAD




RAMP SECTION 'B-B'

STAMP OF APPROVAL

01/17

LAYOUT

Approved as annexed to
subject to conditions mentioned in Annexure 'A'
of letter No. P/VC/B. No. 697 / Date 15.3.17
S. No./G. No. 2/13 No.
Date 4/1/17 To

Metropolitan Commissioner and
Chief Executive Officer
Pune Metropolitan Region Development Authority, Pune

Pune Metropolitan Region Development Authority
PMRDA

## AREA STATEMENT

| | SQ.M. |
|---|---|
| 01. AREA OF PLOT | 23,600.00 |
| 02. DEDUCTIONS FOR | |
| (a) 6.00 M.W.EXISTING ROAD WIDENING | 397.82 |
| (b) 12.00 M.W.PROPOSED ROAD WIDENING | 528.23 |
| (c) AREA UNDER 15.00m R.P. ROAD | 2,652.10 |
| TOTAL AREA(a+b+c) | 3,578.15 |
| 03. NET GROSS AREA OF PLOT (1-2) | 20,021.85 |
| 04. DEDUCTIONS FOR | |
| (a) AMENITY SPACE-15% | 3,003.28 |
| (b) OPEN SPACE-10% (NOT DEDUCTED) | 2,002.19 |
| (c) INTERNAL ROAD AREA (NOT DEDUCTED) | 926.05 |
| 05. NET AREA OF PLOT (3-4)X0.90 | 15,316.71 |
| 06. F.S.I. PERMISSIBLE ON NET PLOT AREA (1.10) | 16,848.38 |
| 07. ADDITION FOR F.S.I. | |
| (a) 12.00 M.W.PROPOSED ROAD WIDENING | - |
| (b) AREA UNDER 15.00m R.P. ROAD | - |
| (c) AMENITY SPACE-15% | - |
| (d) ADDITION 20% PAID F.S.I ON NET PLOT | 3,063.34 |
| TOTAL ADDITION (a+b+c+d) | 3,063.34 |
| 08. TOTAL PERMISSIBLE FLOOR AREA | 19,911.72 |
| 09. TOTAL BUILT UP AREA | 19,879.61 |
| 10. F.S.I. CONSUMED | 0.99 |
| 11. COVERAGE PROPOSED | 2,602.01 |

## B TENAMENT STATEMENT

| | |
|---|---|
| (a)NET AREA OF PLOT ITEM A(3)ABOVE | 22,563.82 |
| (b)LESS NON-RESIDENTIAL AREA (SHOPS ETC.) | 5,569.90 |
| (c)AREA FOR TENEMENTS (a-b) | 16,341.82 |
| (d)TENEMENTS PERMISSIBLE (250 T/HEC) | 358 |
| (e)TENEMENTS PROPOSED | 183 |

## SCHEDULE OF OPENING

| | | | |
|---|---|---|---|
| D | 1.07 X 2.10 | W | 1.83 X 1.52 |
| D1 | 0.91 X 2.10 | W1 | 1.52 X 1.52 |
| D2 | 0.76 X 2.10 | W2 | 0.91 X 0.91 |
| D5 | 3.05 X 2.44 | V | 1.83 X 0.91 |

## LEGEND

PLOT BOUNDARY SHOWN BLACK
PROPOSED WORK SHOWN RED
DRAINAGE LINE SHOWN RED DOTTED
WATER LINE SHOWN BLACK DOTTED
EXISTING TO BE RETAINED HATCHED
DEMOLITION SHOWN HATCHED YELLOW

## CERTIFICATE OF AREA

CERTIFIED THAT THE PLOT UNDER REFERENCE HAS ITS DIMENSIONS OF SIDES ETC. OF PLOT STATED ON PLAN AND ITS AREA AS MEASUREMENT MENTIONED IN DEMARCATION AND THE AREA TALLIES WITH THE MINIMUM AREA STATED IN THE DOCUMENT OF OWNERSHIP / LAND RECORD DEPTT. & CITY SURVEY RECORDS. ALL THIS INFORMATION IS BASED ON DOCUMENTS PROVIDED BY THE OWNER / POWER OF ATTORNEY HOLDER IN ORIGINAL TRUE COPY AND PHOTOCOPY.

SIGN

DESIGN ARCHITECT:

A & T CONSULTANTS
ARCHITECTS / PLANNERS / URBAN DESIGNERS

OWNER'S NAME, ADD & SIGN.

THIS P.M.R.D.A. DRAWING IS PREPARED FROM INSTRUCTIONS, INFORMATION, SPECIFICATION AND LEGAL DOCUMENTS GIVEN BY ME THE OWNER/P.O.A HOLDER TO THE ARCHITECT.
I THE OWNER/P.O.A. HOLDER HAVE READ AND STUDIED THIS AND ALL DRAWINGS ALONG WITH THEIR DRAWINGS FOR SUBMISSION AND THEY ARE AS PER MY INSTRUCTIONS AND INFORMATION GIVEN BY ME THE OWNER/P.O.A. HOLDER.

MR. MILIND D. KOLTE
(P.A.H.)
SIGN

PROJECT

REVISED GROUP HOUSING LAYOUT OF BUILDINGS ON S. NO. 138, H. NO. 1, VILLAGE - HINJAWADI, TAL. - MULSHI, DIST - PUNE.

ARCHITECT

VIKAS ACHALKAR
1221, B/1, WRANGLAR
P. A. R. A. N. J. P. E. R. O. A. D.
BEHIND SHAWE X-RAY CLINIC.
OFF. F.C.ROAD, PUNE 411004.
PH: 25531875/76.
REG. CA/94/17805

| DATE | SCALE | DRW. BY | CKD. BY |
|---|---|---|---|
| 24.08.2016 | 1:500 | S.A.M | M.S.T |

u:\1.0mm ts.dwg\2.0_ts-pkg\u:\dwg\2.0 ts\01_green ch\mc\kolte (mc)
revision\24.08.2016\layout - 24-08-2016
plotting scale : 1:500