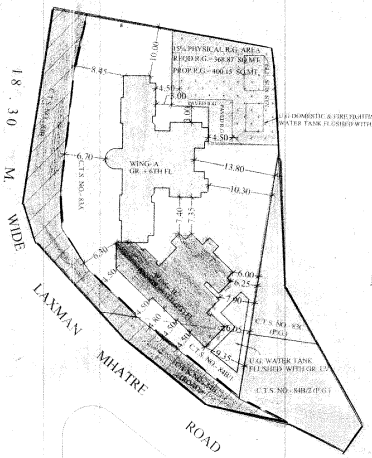

BLOCK PLAN
SCALE 1:500

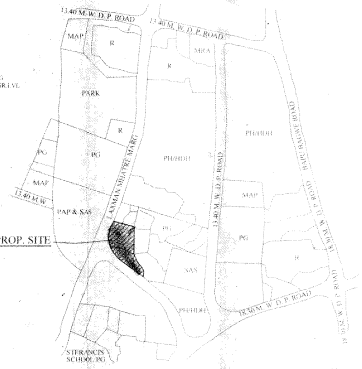

LOCATION PLAN
SCALE 1:4000

SECTION 'R-R'
SCALE 1:100

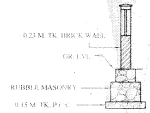

SECTION 'DD'

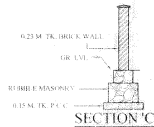

SECTION 'CC'
SECTION THROUGH COMPOUND WALL

SUMMARY OF PLOT AREA AS PER P.R.C		
C.T.S. NO.	PLOT	TOTAL BUILT
83A	R-ZONE	2339.50 SQ.MT.
83B	ROAD	387.40 SQ.MT.
83C	P.G.	157.00 SQ.MT.
84B/1	R-ZONE	119.60 SQ.MT.
84B/2	P.G.	335.40 SQ.MT.
84B (PT)	ROAD	153.00 SQ.MT.
TOTAL PLOT AREA		3491.90 SQ.MT.

R.G. AREA CALCULATION									
R1	1/2	X	22.26	X	3.12	X 1 NO	=	34.73 SQ.MT.
R2	1/2	X	32.40	X	10.21	X 1 NO	=	165.40 SQ.MT.
R3	1/2	X	32.40	X	0.84	X 1 NO	=	13.61 SQ.MT.
R4	1/2	X	19.36	X	2.35	X 1 NO	=	22.75 SQ.MT.
R5	1/2	X	5.70	X	1.47	X 1 NO	=	4.19 SQ.MT.
R6	1/2	X	14.36	X	5.78	X 1 NO	=	41.50 SQ.MT.
R7	1/2	X	9.58	X	1.55	X 1 NO	=	7.42 SQ.MT.
R8	1/2	X	13.09	X	5.13	X 1 NO	=	33.58 SQ.MT.
R9	1/2	X	9.28	X	1.55	X 1 NO	=	7.19 SQ.MT.
TOTAL							=	330.37 SQ.MT.
PAVED R.G. AREA CALCULATION								
P1	7.23	X	1.50	X	1 NO		=	10.85 SQ.MT.
P2	(1.50 + 3.50) / 2			X	2.00 X 1 NO		=	5.00 SQ.MT.
P3	1.50	X	7.74	X	1 NO		=	11.61 SQ.MT.
P4	8.96	X	4.50	X	1 NO		=	40.32 SQ.MT.
P5	1/2	X	2.83	X	1.41	X 1 NO	=	2.00 SQ.MT.
TOTAL							=	69.78 SQ.MT.
TOTAL AREA PROVIDED (330.37+69.78)							=	400.15 SQ.MT.
15% REQD. AREA (2459.10X15%)							=	368.87 SQ.MT.

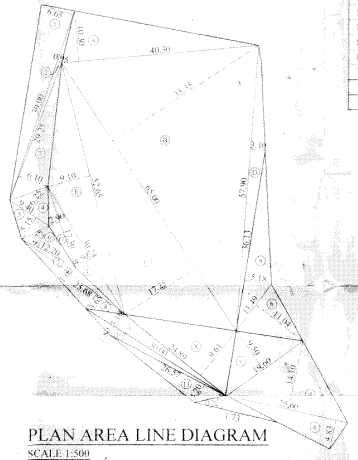
40.30
34.15
65.00
57.90
36.13
5.18
11.64
11.04
12.10
9.10
10.00
8.62
4.50
2.50
7.74
1.50
3.50
2.00
1.41
2.83
1.55
1.55
7.23
1.50
2.00
1.50
2.50
4.50
8.96
1.50
2.00
1.50
2.50
4.50
8.96
1.50
2.00
1.50
2.50
4.50
8.96