SALE BLDG 1 - PLAN NO 1

SALE BLDG. NO. 1 (WING -A) 01/05

PARKING AREA STATE. (SALE BLDG. 1)

RESIDENTIAL

CARPET AREA	NO. OF FLAT	PARKING RATIO	PARKING PROVIDED
BELOW 45.0	9.00	1:4 T	2.25
45.0 TO 60.0	---	1:2T	---
60.0 TO 90.0	27.00	1:1T	27.00
ABOVE 90.0	22.00	1:0.5 T	44.00
TOTAL	58.00		73.25
ADD 10% VISITORS			7.32
TOTAL RESI. PARKING REQUIRED (80.57 Say)			80.00 -(a)
ADD 50% PERMISSIBLE PARKING			40.00 NOS.
TOTAL PERMISSIBLE PARKING			120.00 NOS.

CAR PARKING STATEMENT

FLOOR	BIG CAR	SMALL CAR	2 WHEELER	TOTAL
GR. FLOOR	41 NOS.	118 NOS	12/4 = 3 NOS.	162 NOS.
PARKING TOWER	68 NOS.	---	---	68 NOS.
TOTAL	109 NOS.	118 NOS.	3 NOS.	230 NOS.

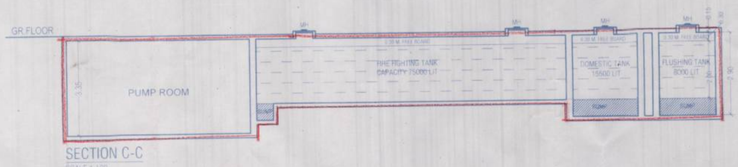

SECTION C-C
SCALE 1:100

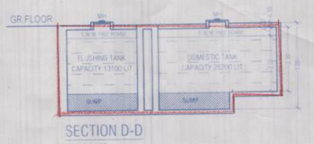

SECTION D-D
SCALE 1:100

FITNESS CENTER AREA CALCULATION

FITNESS CENTER AREA REQUIRED = 2% OF NET SALE BUA
= 2% X 14285.18 = 285.70 SQ.MT.
FITNESS CENTER AREA PERMISSIBLE = 285.70 SQ.MT.
FITNESS CENTER AREA PROPOSED = 325.58 SQ.MT.
EXCESS FITNESS CENTER AREA = 39.88 Sq.mt.

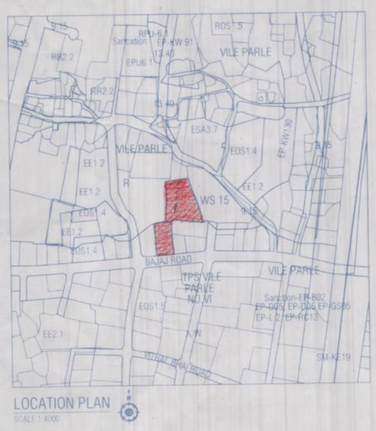

LOCATION PLAN
SCALE 1:4000

EXISTING TENEMENT BUA STATEMENT SALE BLDG. NO.1(WING - A)

Sr. No	PROPOSED FLOOR	PROPOSED SHOP / FLAT NO	NAME	EXISTING AREA	PROPOSED FUNGIBLE AREA WITHOUT CHARGING PREMIUM	PROPOSED FUNGIBLE AREA WITH CHARGING PREMIUM	TOTAL PROPOSED BUA
1	10TH & 1ST	1002 101	SUNITA KIRTI CHAWLA	64.13	22.45	63.91	150.49
2	1ST	102	CHETANKUMAR SONI	19.38	6.78	2.34	28.50
3	1ST	103	SAGAR RAMAKRISHNA IYER	26.98	9.44	3.66	40.08
4	1ST	104	DIPAK MEHTA	26.98	9.44	3.33	39.75
5	1ST	106	RAMA N. SHAH	26.98	9.44	4.15	40.57
6	1ST	107	MAYUR RAMESH CHANDRA PITHAVA MISTRY	14.92	5.22	2.43	22.57
7	2ND	203	DIPAK N. MEHTA	29.14	10.20	3.27	42.61
8	2ND	201	PRAVINA A. MEHTA	48.75	17.41	10.53	77.69
9	2ND	205	PRABODH H. BHATT	46.81	16.38	4.31	67.50
10	6TH & 2ND	604 202	ANIL CHUNILAL MEHTA, LALITA MAGANLAL PAREKH	92.46	32.36	27.32	152.14
11	3RD	303	CHETAN JAYANTILAL ADHIA	29.14	10.20	3.27	42.61
12	3RD	304	NALINI CHANDRAVARDAN DOSHI	84.06	29.42	7.46	120.94
13	4TH	403	SATYEN BHARAT SHAH	29.14	10.20	3.27	42.61
14	4TH	404	BHAVESH MAGANLAL PAREKH	84.06	29.42	7.46	120.94
15	4TH	405	KUNAL BALWANT DOSHI	45.65	15.98	38.43	100.06
16	5TH	504	KHIMJI GALA	56.13	19.64	29.38	105.15
17	5TH	503	MINAXI R. SHAH	45.65	15.98	7.02	68.65
18	7TH	704	BHUPENDRA VORA	56.13	19.64	29.38	105.15
19	8TH	802	CHANDRAKANT M. DOSHI	46.81	16.38	9.42	72.61
20	10TH	1004	DIVYA KIRTI CHAWLA	56.13	19.64	29.37	105.14
21			DIVYA KIRTI CHAWLA				
22	10TH	1005	MANISHA KIRTI CHAWLA	42.08	14.73	43.25	100.06
			TOTAL	972.51	340.35	332.96	1645.82

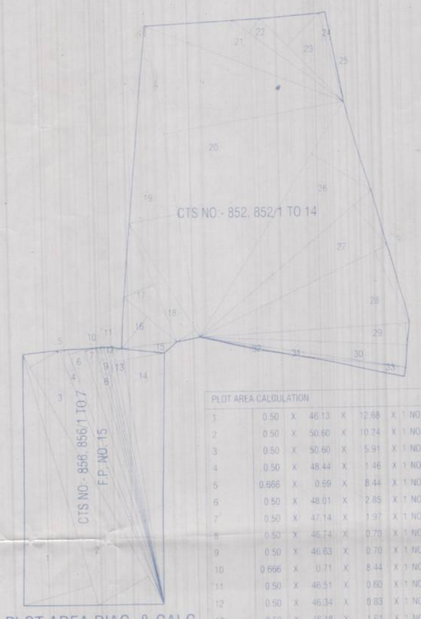

PLOT AREA DIAG. & CALC.
SCALE 1:500

PLOT AREA CALCULATION

1	0.50	X	46.13	X	12.68	X 1 NO	=	292.46 SQ.MT
2	0.50	X	50.60	X	10.24	X 1 NO	=	259.07 SQ.MT
3	0.50	X	50.60	X	5.91	X 1 NO	=	149.52 SQ.MT
4	0.50	X	48.44	X	1.46	X 1 NO	=	35.36 SQ.MT
5	0.666	X	0.69	X	8.44	X 1 NO	=	3.88 SQ.MT
6	0.50	X	48.01	X	2.85	X 1 NO	=	68.41 SQ.MT
7	0.50	X	47.14	X	1.97	X 1 NO	=	46.43 SQ.MT
8	0.50	X	46.74	X	0.70	X 1 NO	=	16.36 SQ.MT
9	0.50	X	46.63	X	0.70	X 1 NO	=	16.32 SQ.MT
10	0.666	X	0.71	X	8.44	X 1 NO	=	3.99 SQ.MT
11	0.50	X	46.51	X	0.60	X 1 NO	=	13.95 SQ.MT
12	0.50	X	46.34	X	0.83	X 1 NO	=	19.23 SQ.MT
13	0.50	X	46.18	X	1.51	X 1 NO	=	37.17 SQ.MT
14	0.50	X	45.64	X	7.38	X 1 NO	=	168.41 SQ.MT
15	0.50	X	9.91	X	1.64	X 1 NO	=	8.13 SQ.MT
16	0.50	X	12.27	X	7.19	X 1 NO	=	44.11 SQ.MT
17	0.50	X	22.42	X	5.76	X 1 NO	=	64.79 SQ.MT
18	0.50	X	23.56	X	3.86	X 1 NO	=	45.47 SQ.MT
19	0.50	X	55.57	X	8.80	X 1 NO	=	244.51 SQ.MT
20	0.50	X	55.57	X	32.39	X 1 NO	=	899.96 SQ.MT
21	0.50	X	37.48	X	6.44	X 1 NO	=	120.69 SQ.MT
22	0.50	X	24.37	X	3.13	X 1 NO	=	38.14 SQ.MT
23	0.50	X	20.83	X	8.04	X 1 NO	=	83.74 SQ.MT
24	0.50	X	16.19	X	1.08	X 1 NO	=	8.74 SQ.MT
25	0.50	X	6.98	X	0.02	X 1 NO	=	0.07 SQ.MT
26	0.50	X	48.50	X	12.40	X 1 NO	=	301.26 SQ.MT
27	0.50	X	39.76	X	9.17	X 1 NO	=	182.30 SQ.MT
28	0.50	X	36.83	X	13.91	X 1 NO	=	255.15 SQ.MT
29	0.50	X	37.18	X	3.77	X 1 NO	=	70.08 SQ.MT
30	0.50	X	36.75	X	3.96	X 1 NO	=	72.76 SQ.MT
31	0.50	X	36.85	X	0.63	X 1 NO	=	11.61 SQ.MT
32	0.50	X	17.48	X	0.22	X 1 NO	=	1.92 SQ.MT
33	0.50	X	19.39	X	1.60	X 1 NO	=	15.51 SQ.MT
						TOTAL PLOT AREA	=	3600.50 SQ.MT

R.G. 1 AREA DIAGRAM
SCALE 1:500

R.G. 1 AREA CALCULATION

1	13.97	X	3.40	X	1 NO	=	46.14 SQ.MT.
2	(1.16 + 2.97) / 2	X	6.19	X	1 NO	=	12.78 SQ.MT.
3	14.07	X	10.60	X	1 NO	=	149.18 SQ.MT.
4	3.46	X	3.47	X	1 NO	=	12.01 SQ.MT.
5	5.10	X	3.81	X	1 NO	=	19.43 SQ.MT.
6	7.05	X	4.41	X	1 NO	=	31.09 SQ.MT.
					TOTAL R.G. 1 AREA	=	270.63 SQ.MT.

R.G. 2 AREA DIAGRAM
SCALE 1:500

R.G. 2 AREA CALCULATION

7	1/2	X	12.35	X	0.11	X 1 NO	=	0.68 SQ.MT.
8	1/2	X	10.27	X	0.30	X 1 NO	=	1.54 SQ.MT.
9	1/2	X	7.89	X	0.77	X 1 NO	=	3.04 SQ.MT.
10	1/2	X	0.54	X	0.04	X 1 NO	=	0.01 SQ.MT.
11	1/2	X	3.55	X	1.62	X 1 NO	=	2.88 SQ.MT.
					TOTAL ADDITION	=	8.15 SQ.MT.	X
DEDUCTIONS								
a	2/3	X	2.17	X	0.19	X 1 NO	=	0.27 SQ.MT.
b	2/3	X	3.95	X	0.54	X 1 NO	=	1.28 SQ.MT.
					TOTAL DEDUCTION	=	1.55 SQ.MT.	Y1
TOTAL R.G. 2 AREA [X - Y1]						=	6.60 SQ.MT.	-2

R.G. 3 AREA DIAGRAM
SCALE 1:500

R.G. 3 AREA CALCULATION

11	1/2	X	10.06	X	2.15	X 1 NO	=	10.81 SQ.MT.
					TOTAL R.G. 3 AREA	=	10.81 SQ.MT.	-3

R.G. AREA CALCULATION

R.G. AREA REQUIRED = BALANCE PLOT AREA x 8%
= 3600.50 x 8%
= 288.04 SQ.MT.
R.G. AREA PROPOSED ON GROUND = 270.63 + 6.60 + 10.81
= 288.04 SQ.MT.

FORM I

		IN SQ.MT
1	Area Statement	
1	Gross area of plot	3600.50
a)	Area of Road Set back (Already Handed over to BMC)	--
2	Deductions for	--
(A)	For Reservation / Road area	--
a)	Road set-back area to be handed over (100%)	--
(B)	For Amenity area	--
a)	Area of Amenity plot/plots to be handed over as per dcr.14(a)	--
b)	Area of amenity plot/plots to be handed over as per dcr.14(b)	--
c)	Area of amenity plot/plots to be handed over as per dcr.15	--
d)	Area of amenity plot/plots to be handed over as per dcr.35	--
(C)	Deductions for existing built up area to be retained if any	--
a)	Land component of existing bua as per regulation under which the development was allowed	--
3	Total deductions: [2(A) +2(B) +2(C)]	--
4	Balance area of plot (1 minus 3)	3600.50
4a	Addition For Reservation / Road Area	--
a)	Road Set-Back Area to be Handed Over (100%)	--
b)	Proposed Area to be Handed over for Telephone Housing in Slum	--
5	Plot area under development (As per Sr. No. 4 above)	3600.50
6	Zonal (basic) fsi (1 or 1.33)	--
7	Permissible built up area as per zonal(basic) fsi (5 * 6) (in case of mill land permissible built up area kept in abeyance)	--
8	Built up area equal to area of land handed over as per 3(a) of regulation 30(a)	--
9	Built up area in lieu of cost of construction of built up amenity to be handed over	--
10	Built up area due to "additional fsi on payment of premium" as per table no 12 of regulation no 30(a) subject to regulation no 30(a)3	--
11	Built up area due to admissible "tdr" as per table no 12 of regulation no 30(a) subject to regulation no 30(a)3	--
12	built up area equal to area of land handed over as per (Regulation no 17)	--
13	Road handover to mcgm	--
14	FSI Permissible	3.00
15	Permissible built up area	10801.50
16	Proposed PTC BUA	3600.50
17	Proposed Sale BUA	10801.50
18	Total Proposed BUA (Sale)	10801.50
19	FSI Sanctioned (18/5)	3.00
20	Fungible compensatory area as per regulation no 31(3)	
a)	i) Total Proposed Sale Residential Area	10801.50
b)	i) Total Permissible Sale Residential Fungible Compensatory area for Sale component	3780.53
	ii) Permissible Residential Fungible Compensatory area for Existing tenements without charging premium (3095.97 x 35%)	1083.59
	iii) Residential Fungible Compensatory area availed on without payment of premium	1074.79
	iv) Lapsed Residential Fungible Compensatory area for Existing tenements	8.80
	v) Sale Residential Fungible Compensatory Area in Sale Bldg. no. 1 Paid on Dated - 24/12/2024 Receipt No. 84529	332.96
	vi) Sale Residential Fungible Compensatory Area in Sale Bldg. no. 2 Paid on Dated - 09/12/2024 Receipt No. 83908	2134.68
	vii) Total Proposed Residential Fungible Compensatory area	3542.44
21	Total Built up Area proposed including Fungible Compensatory Area [18 + 20(b)(vii)]	14343.94
22	FSI consumed on Net Plot [21 / 5]	3.98
ii	Other Requirements	
(A)	Reservation/Designation	--
a)	Name of Reservation if Any	--
b)	Area of Reservation affecting the plot	--
c)	Area of Reservation land to be handed/handed over as per Regulation No.17	--
d)	Built up area of Amenity to be handed over as per Regulation No.17	--
e)	Area/Built up Area of Designation	--
(B)	Plot area/Built up Amenity to be Handed Over as per Regulation No	--
	(i) 14(A)	--
	(ii) 14(B)	--
	(iii) 15	--
(C)	Requirement of Recreational Open Space in Layout/Plot as per Regulation No.27	--
(D)	Tenement Statement	
	(i) Proposed built up area (13 above)	REFFER ABOVE STATEMENTS
	(ii) Less deduction of Non-residential area (Shop etc.)	
	(iii) Area available for tenements [(i) minus (ii)]	
	(iv) Tenements permissible (Density of tenements/hectare)	
	(v) Total number of Tenements proposed on the plot	
(E)	Parking Statement	REFFER ABOVE STATEMENTS
(F)	Transport Vehicles Parking	REFFER ABOVE STATEMENTS

CERTIFIED THAT I HAVE SURVEYED THE PLOT UNDER REFERENCE WAS SURVEYED BY ME ON 29/05/2024 AND THE DIMENSIONS OF SIDES ETC. OF THE PLOT STATED IN PLAN ARE AS MEASURED ON SITE AND THE AREA SO WORKED OUT 3600.50 SQ. MTRS. TALLIES WITH THE AREA STATED IN THE DOCUMENTS OWNERSHIP / T.P. RECORD.

SIGN. OF ARCHITECT

BUILT UP AREA CALCULATION

WING - A

GROUND FLOOR								
A	14.75	X	38.52	X	1 NO	=	568.17 SQ.MT.	
					TOTAL ADDITION	=	568.17 SQ.MT.	X
DEDUCTIONS								
1	0.60	X	14.12	X	1 NO	=	8.47 SQ.MT.	
2	2.15	X	6.00	X	1 NO	=	12.90 SQ.MT.	
3	0.95	X	10.15	X	1 NO	=	9.64 SQ.MT.	
4	0.335	X	28.18	X	1 NO	=	9.44 SQ.MT.	
					TOTAL DEDUCTION	=	40.45 SQ.MT.	Y1
TOTAL GROSS AREA [X - Y1]						=	527.72 SQ.MT.	X1

STAIRCASE AREA CALCULATION								
ST1	2.75	X	25.45	X	1 NO	=	69.99 SQ.MT.	
ST2	2.20	X	2.15	X	1 NO	=	4.73 SQ.MT.	
ST3	2.30	X	3.61	X	1 NO	=	8.30 SQ.MT.	
ST4	2.20	X	5.35	X	1 NO	=	11.77 SQ.MT.	
ST5	2.45	X	4.85	X	1 NO	=	11.88 SQ.MT.	
TOTAL STAIRCASE AREA						=	106.67 SQ.MT.	Y2
SERVANT TOILET AREA CALCULATION								
T1	1.295	X	1.70	X	1 NO	=	2.20 SQ.MT.	
TOTAL SERVANT TOILET AREA						=	2.20 SQ.MT.	Y3
METER ROOM AREA CALCULATION								
D1	4.87	X	3.05	X	1 NO	=	14.85 SQ.MT.	
TOTAL METER ROOM AREA						=	14.85 SQ.MT.	Y4
SUB-STATION AREA CALCULATION								
S1	4.865	X	1.82	X	1 NO	=	8.85 SQ.MT.	
S2	5.015	X	1.30	X	1 NO	=	6.52 SQ.MT.	
TOTAL SUB-STATION AREA						=	15.37 SQ.MT.	Y5
EXCESS SERVANT TOILET AREA CALCULATION								
SA1	0.54	X	1.70	X	1 NO	=	0.92 SQ.MT.	
TOTAL EXCESS SERVANT TOILET AREA						=	0.92 SQ.MT.	Y6
NET PARKING AREA [X1 - (Y2 + Y3 + Y4 + Y5 + Y6)]						=	387.71 SQ.MT.	

TENEMENT STATEMENT

SALE BLDG. NO. 1 (WING - A)

FLOORS	SALE RESI
GROUND FL	--
1ST FLOOR	07
2ND FLOOR	06
3RD FLOOR	05
4TH FLOOR	05
5TH FLOOR	05
6TH FLOOR	05
7TH FLOOR	05
8TH FLOOR	05
9TH FLOOR	05
10TH FLOOR	05
11TH FLOOR	05
TOTAL	58

BUILDING WISE TENEMENT STATEMENT

	BLDG.	SALE RESI.	FITNESS CENTER	SOCIETY OFFICE	TOTAL
	SALE BLDG. 1 (WING - A)	58	---	---	58
SALE BLDG. 2	WING - B	36	01	01	38
	WING - C	26	01	---	27
	WING - D	36	01	---	37
	TOTAL	156	03	01	160

METER ROOM AREA CALC. (SALE BLDG. 1)

METER ROOM AREA PERMISSIBLE = 10.00 SQ.M. AREA FOR PER 50 T/S
TOTAL = 58 T/S = (10.00 SQ.M. / 50T/S) x 58T/S = 11.60 SQ.MT.--(a)
PROP. METER ROOM AREA = 14.85 SQ.MT. ---- (b)
EXCESS METER ROOM AREA IN SALE (b - a) = 3.25 Sq.mt.

SALE BLDG. NO.1 BUILT UP AREA STATEMENT (WING - A)

FLOORS	GROSS BUA	ST / LIFT & LOBBY AREA	REFUGE AREA	SERVANT TOILET AREA	METER ROOM AREA	SUB-STATION AREA	U.G. TANK & PUMP RM.	SWM POOL, LMR, OHT & ST. CABIN AREA	STILT/ PARKING AREA	EXCESS METER ROOM AREA	SERVANT TOILET AREA	E.D. & F.D. AREA	SALE RESI AREA	TOTAL SALE BUA	BASIC SALE RESI AREA	FUNGIBLE AREA WITHOUT CHARGING PREMIUM	FUNGIBLE AREA WITH CHARGING PREMIUM
U.G. TANK	92.98	---	---	---	---	---	92.98	---	---	---	---	---	---	---	---	---	---
GROUND FL.	527.72	106.87	---	2.20	11.60	15.37	---	---	387.71	3.25	0.92	---	---	4.17	4.17	---	---
1ST FLOOR	381.41	60.81	---	---	---	---	---	---	---	---	1.47	1.75	317.38	320.60	221.20	51.54	47.86
2ND FLOOR	463.58	60.81	---	---	---	---	---	---	---	---	1.47	1.75	399.56	402.78	310.94	60.17	31.77
3RD FLOOR	499.94	60.81	---	---	---	---	---	---	---	---	1.47	1.75	435.91	439.13	388.78	39.62	10.73
4TH FLOOR	499.94	60.81	---	---	---	---	---	---	---	---	1.47	1.75	435.91	439.13	334.37	55.60	49.16
5TH FLOOR	510.10	60.81	---	---	---	---	---	---	---	---	1.47	1.75	446.07	449.29	377.27	35.62	36.40
6TH(REF.) FL.	520.97	60.81	10.87	---	---	---	---	---	---	---	1.47	1.75	446.07	449.29	419.45	16.18	13.65
7TH FLOOR	510.10	60.81	---	---	---	---	---	---	---	---	1.47	1.75	446.07	449.29	400.27	19.64	29.38
8TH(REF.) FL.	520.97	60.81	10.87	---	---	---	---	---	---	---	1.47	1.75	446.07	449.29	423.49	16.38	9.42
9TH FLOOR	510.10	60.81	---	---	---	---	---	---	---	---	1.47	1.75	446.07	449.29	449.29	---	---
10TH(REF.) FL.	520.97	60.81	10.87	---	---	---	---	---	---	---	1.47	1.75	446.07	449.29	299.11	45.60	104.58
11TH FLOOR	510.10	60.81	---	---	---	---	---	---	---	---	1.47	1.75	446.07	449.29	449.29	---	---
TERRACE FLR.	245.60	---	---	---	---	---	---	245.60	---	---	---	---	---	---	---	---	---
TOTAL	6314.49	775.58	32.61	2.20	11.60	15.37	92.98	245.60	387.71	3.25	17.09	19.25	4711.25	4750.84	4077.53	340.35	332.96
		NON-FSI AREA = 1563.65 SQ.M.									FSI AREA = 4750.84 SQ.M.					673.31	

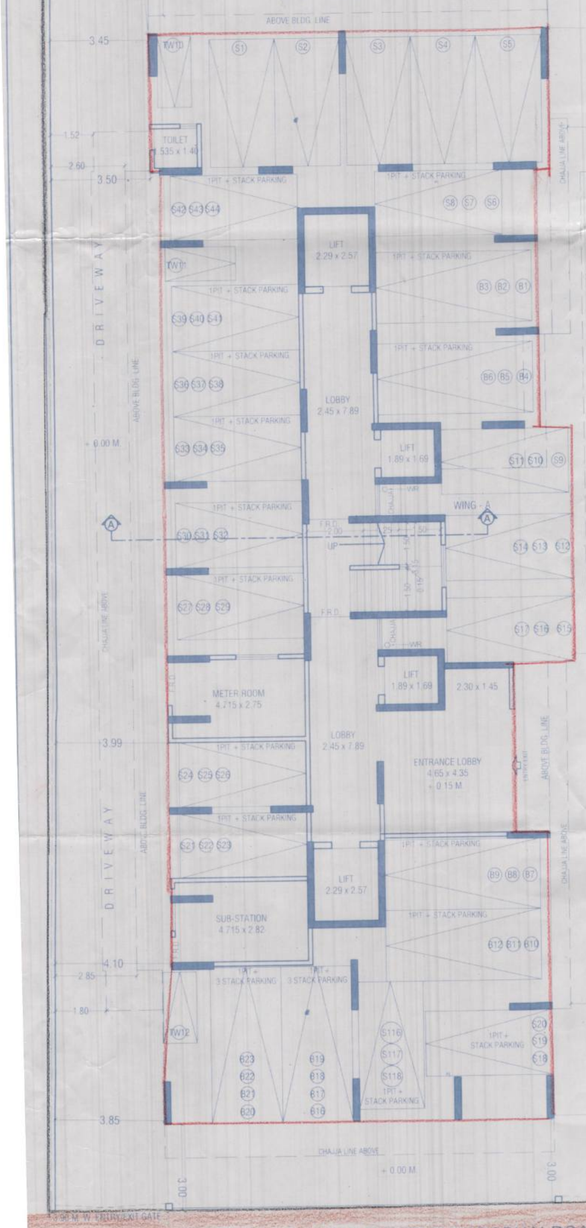

GROUND FLOOR PLAN
SCALE - 1:100

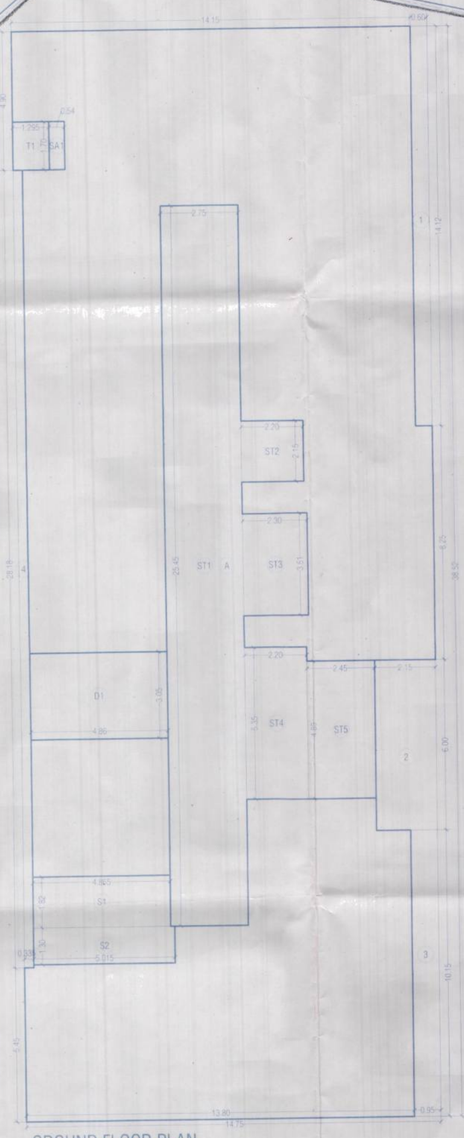

GROUND FLOOR PLAN
SCALE - 1:100 (WING - A)

BUILDING WISE BUILT UP AREA STATEMENT

	FLOORS	GROSS BUA	ST / LIFT & LOBBY AREA	REFUGE AREA	SERVANT TOILET AREA	METER ROOM AREA	SUB-STATION AREA	U.G. TANK & PUMP RM.	SWM POOL, LMR, OHT & ST. CABIN AREA	PUMP ROOM	SOCIETY OFFICE	STILT/ PARKING AREA	FITNESS CENTER	EXCESS METER ROOM AREA	EXCESS FITNESS CENTER AREA	E.D. & F.D. AREA	SERVANT TOILET AREA	SALE RESI AREA	BASIC SALE RESI BUA	SALE RESI FUNG. AREA	TOTAL SALE BUA	NON-FSI AREA	TOTAL CONSTRUCTION AREA
	SALE BLDG. 1 (WING - A)	6314.49	775.58	32.61	2.20	11.60	15.37	92.98	245.60	---	---	387.71	---	3.25	---	19.25	17.09	4711.25	4077.53	673.31	4750.84	1563.65	6314.49
SALE BLDG. 2	WING - B	3530.68	311.29	---	18.39	8.52	---	---	73.05	12.76	22.76	185.73	110.58	---	---	4.59	0.92	2782.09	1893.04	894.56	2787.60	743.08	3530.68
	WING - C	3407.29	329.56	---	19.80	11.88	---	31.36	73.14	---	---	164.71	52.66	4.49	---	4.59	6.12	2708.98	1993.23	730.95	2724.18	683.11	3407.29
	WING - D	5195.33	405.18	---	21.91	---	---	---	272.72	---	---	291.74	122.46	11.07	39.88	7.02	2.42	4020.93	2837.70	1243.62	4081.32	1114.01	5195.33
	TOTAL	18447.79	1821.61	32.61	62.30	32.00	15.37	124.34	664.51	12.76	22.76	1029.89	285.70	18.81	39.88	35.45	26.55	14223.25	10801.50	3542.44	14343.94	4103.85	18447.79
			NON-FSI AREA = 4103.85 SQ.M.											58.69 SQ.M.		14285.25 SQ.M.							

FORM - II

CONTENTS OF SHEET

GROUND FLOOR PLAN, BUILT- UP AREA LINE DIAGRAM & CALCULATION, BLOCK & LOCATION PLAN, PARKING STATEMENT.

DESCRIPTION OF PROPOSAL

PROPOSED S.R. SCHEME U/ REG. 33(11) OF DCPR 2034 ON PLOT BEARING C.T.S NO.852, 852/1 TO 14 AND 856, 856/1 TO 7 (i.e. F.P. NO. 15 OF TPS VILE PARLE NO. VI) OF VILLAGE VILE PARLE, IN K/W WARD, AT DADABHAI ROAD, VILE PARLE (W), MUMBAI-400 056.

NAME OF OWNER	SIGNATURE
M/S. NEW INDIA CONSTRUCTIONS 401/A-WING, VERTEX VIKAS, S. V. ROAD, ANDHERI (EAST), MUMBAI- 400 069	
NAME & ADDRESS OF ARCHITECT	SIGNATURE
JIYANI CONSULTANCY LLP 1ST FLOOR, SHREE LAXMI PARSAD BUILDING, NEAR SBI BANK, DAYALDAS ROAD, VILE PARLE EAST, MUMBAI- 400057	MANISHKUMAR V. BAGSARIYA ARCHITECT (Reg. No. CA/2020/23522)
STAMP OF DATE OF RECEIPT OF PLANS	STAMP OF DATE OF APPROVAL OF PLANS

Approved Subject to the condition Mentioned in this office permission Letter No. SRA/ENG/Kw/VT/0413/2024/0920/AP/SA
Dt. 6 JAN 2025
07/01/2025
Executive Engineer
Slum Rehabilitation Authority
Brihanmumbai

NORTH	DRAWN BY	CHECKED BY	JOB NO.	DATE
	HITESH	NIDHIN		