



Government of Telangana

1

Statement of Encumbrance on Property (EC)

Statement of Encumbrance on Agricultural land with Survey number 44/అ/2 in village of Tirgandla Palle Mandal of Marri Guda District Nalgonda .

S. No.	Description of property (Survey number, Extent, PPB number)	Transaction date	Name of parties Executants (Ex)/ Claimant (CL)	Nature of Deed/ Transaction ID/ Original Survey No/ Original Extent/ Transacted extent/ Market Value	Tahsildar office/ Document Number/year
1	Pattadar Name :నోముల నాగార్జున కుమార్ Khata No : 60270 Survey No : 44/అ/4 Extent (Ac. Gts) : 3.1500 Passbook No : T28160020680	03/08/2021	నోముల నాగార్జున కుమార్(NOMULA NAGARJUNA KUMAR) (EX) నోముల నాగార్జున కుమార్(NOMULA NAGARJUNA KUMAR) (CL)	Converted to Nonagriculture land With transaction No. : 2100646880 Original survey No - 44/అ/2 Original Extent (Ac. Gts) - 3.1500 Transacted Extent (Ac. Gts) - 3.1500 Market Value -	Tahsildar & Jt. Sub Registrar Office Name – Marri Guda
2	Pattadar Name :నోముల నాగార్జున కుమార్ Khata No : 60270 Survey No : 44/అ/2 Extent (Ac. Gts) : 3.1500 Passbook No : T28160020680	15/03/2021	రోక్కం రాజిరెడ్డి(ROKKAM RAJI REDDY) (SE) నోముల నాగార్జున కుమార్(NOMULA NAGARJUNA KUMAR) (BU)	Transacted through SALE DEED With transaction No. : 2100230474 Original survey No - 44/అ/2 Original Extent (Ac. Gts) - 3.1500 Transacted Extent (Ac. Gts) - 3.1500 Market Value - 337370.00	Tahsildar & Jt. Sub Registrar Office Name – Marri Guda 446/2021
3	Pattadar Name :రోక్కం రాజిరెడ్డి Khata No : 60237 Survey No : 44/అ/2 Extent (Ac. Gts) : 3.1500 Passbook No : T28160020651	19/12/2020	కల్పేం పాపిరెడ్డి(కల్పేం పాపిరెడ్డి) (SE) రోక్కం రాజిరెడ్డి(ROKKAM RAJI REDDY) (BU)	Transacted through SALE DEED With transaction No. : 2000116647 Original survey No - 44/అ/2 Original Extent (Ac. Gts) - 3.1500 Transacted Extent (Ac. Gts) - 3.1500 Market Value - 337370.00	Tahsildar & Jt. Sub Registrar Office Name – Marri Guda 113/2020

Disclaimer – Above Encumbrance details are based on the transaction done in Dharani Portal from 29th Oct 2020 onwards.



Government of Telangana


2

Statement of Encumbrance on Property (EC)

Statement of Encumbrance on Agricultural land with Survey number 44/అ/1 in village of Tirgandla Palle Mandal of Marri Guda District Nalgonda .

S. No.	Description of property (Survey number, Extent, PPB number)	Transaction date	Name of parties Executants (Ex)/ Claimant (CL)	Nature of Deed/ Transaction ID/ Original Survey No/ Original Extent/ Transacted extent/ Market Value	Tahsildar office/ Document Number/year
1	Pattadar Name :నోముల నాగార్జున కుమార్ Khata No : 60270 Survey No : 44/అ/3 Extent (Ac. Gts) : 2.0000 Passbook No : T28160020680	03/08/2021	నోముల నాగార్జున కుమార్(NOMULA NAGARJUNA KUMAR) (EX) నోముల నాగార్జున కుమార్(NOMULA NAGARJUNA KUMAR) (CL)	Converted to Nonagriculture land With transaction No. : 2100646880 Original survey No - 44/అ/1 Original Extent (Ac. Gts) - 2.0000 Transacted Extent (Ac. Gts) - 2.0000 Market Value -	Tahsildar & Jt. Sub Registrar Office Name – Marri Guda
2	Pattadar Name :నోముల నాగార్జున కుమార్ Khata No : 60270 Survey No : 44/అ/1 Extent (Ac. Gts) : 2.0000 Passbook No : T28160020680	15/03/2021	రొక్కం లతశ్రీ(రొక్కం లతశ్రీ) (SE) నోముల నాగార్జున కుమార్(NOMULA NAGARJUNA KUMAR) (BU)	Transacted through SALE DEED With transaction No. : 2100230515 Original survey No - 44/అ/1 Original Extent (Ac. Gts) - 2.0000 Transacted Extent (Ac. Gts) - 2.0000 Market Value - 199920.00	Tahsildar & Jt. Sub Registrar Office Name – Marri Guda 447/2021

**Disclaimer – Above Encumbrance details are based on the transaction done in Dharani Portal from 29th Oct 2020 onwards.**

  
\* \* \* \* \*

అధికారి

మంత్రి

వ్యవసాయ



Government of Telangana

3

Statement of Encumbrance on Property (EC)

Statement of Encumbrance on Agricultural land with Survey number 44/౩1 in village of Tirgandla Palle Mandal of Marri Guda District Nalgonda .

S. No.	Description of property (Survey number, Extent, PPB number)	Transaction date	Name of parties Executants (Ex)/ Claimant (CL)	Nature of Deed/ Transaction ID/ Original Survey No/ Original Extent/ Transacted extent/ Market Value	Tahsildar office/ Document Number/year
1	Pattadar Name :నోముల నాగార్జున కుమార్ Khata No : 60270 Survey No : 44/౩1/1 Extent (Ac. Gts) : 1.1000 Passbook No : T28160020680	03/08/2021	నోముల నాగార్జున కుమార్(NOMULA NAGARJUNA KUMAR) (EX) నోముల నాగార్జున కుమార్(NOMULA NAGARJUNA KUMAR) (CL)	Converted to Nonagriculture land With transaction No. : 2100646880 Original survey No - 44/౩1 Original Extent (Ac. Gts) - 3.0000 Transacted Extent (Ac. Gts) - 3.0000 Market Value -	Tahsildar & Jt. Sub Registrar Office Name – Marri Guda
2	Pattadar Name :నోముల నాగార్జున కుమార్ Khata No : 60270 Survey No : 44/౩1/1 Extent (Ac. Gts) : 1.1000 Passbook No : T28160020680	03/08/2021	నోముల నాగార్జున కుమార్(NOMULA NAGARJUNA KUMAR) (EX) నోముల నాగార్జున కుమార్(NOMULA NAGARJUNA KUMAR) (CL)	Converted to Nonagriculture land With transaction No. : 2100646880 Original survey No - 44/౩1 Original Extent (Ac. Gts) - 1.1000 Transacted Extent (Ac. Gts) - 1.1000 Market Value -	Tahsildar & Jt. Sub Registrar Office Name – Marri Guda
3	Pattadar Name :నోముల నాగార్జున కుమార్ Khata No : 60270 Survey No : 44/౩1 Extent (Ac. Gts) : 1.1000 Passbook No : T28160020680	15/03/2021	కశ్యపం జంగమ్మ(కశ్యపం జంగమ్మ) (SE) నోముల నాగార్జున కుమార్(NOMULA NAGARJUNA KUMAR) (BU)	Transacted through SALE DEED With transaction No. : 2100241187 ✓ Original survey No - 44/౩1 Original Extent (Ac. Gts) - 1.1000 Transacted Extent (Ac. Gts) - 1.1000 Market Value - 124950.00	Tahsildar & Jt. Sub Registrar Office Name – Marri Guda 448/2021

Disclaimer – Above Encumbrance details are based on the transaction done in Dharani Portal from 29th Oct 2020 onwards.

సాక్షి  
మంత్రి  
కర్నూలు



4

Government of Telangana

Statement of Encumbrance on Property (EC)

Statement of Encumbrance on Agricultural land with Survey number 45/అ5 in village of Tirgandla Palle Mandal of Marri Guda District Nalgonda .

S. No.	Description of property (Survey number, Extent, PPB number)	Transaction date	Name of parties Executants (Ex)/ Claimant (CL)	Nature of Deed/ Transaction ID/ Original Survey No/ Original Extent/ Transacted extent/ Market Value	Tahsildar office/ Document Number/year
1	Pattadar Name :నోముల నాగార్జున కుమార్ Khata No : 60270 Survey No : 45/అ5/1 Extent (Ac. Gts) : 0.3000 Passbook No : T28160020680	03/08/2021	నోముల నాగార్జున కుమార్(NOMULA NAGARJUNA KUMAR) (EX) నోముల నాగార్జున కుమార్(NOMULA NAGARJUNA KUMAR) (CL)	Converted to Nonagriculture land With transaction No. : 2100646880 Original survey No - 45/అ5 Original Extent (Ac. Gts) - 0.3000 Transacted Extent (Ac. Gts) - 0.3000 Market Value -	Tahsildar & Jt. Sub Registrar Office Name – Marri Guda
2	Pattadar Name :నోముల నాగార్జున కుమార్ Khata No : 60270 Survey No : 45/అ5 Extent (Ac. Gts) : 0.3000 Passbook No : T28160020680	15/03/2021	కశ్యపం జంగమ్మ(కశ్యపం జంగమ్మ) (SE) నోముల నాగార్జున కుమార్(NOMULA NAGARJUNA KUMAR) (BU)	Transacted through SALE DEED With transaction No. : 2100241187 Original survey No - 45/అ5 Original Extent (Ac. Gts) - 0.3000 Transacted Extent (Ac. Gts) - 0.3000 Market Value - 74970.00	Tahsildar & Jt. Sub Registrar Office Name – Marri Guda 448/2021

Disclaimer – Above Encumbrance details are based on the transaction done in Dharani Portal from 29th Oct 2020 onwards.

  
\*\* 8230 \*\*



5

Government of Telangana

Statement of Encumbrance on Property (EC)

Statement of Encumbrance on Agricultural land with Survey number 44/౩ in village of Tirgandla Palle Mandal of Marri Guda District Nalgonda .

S. No.	Description of property (Survey number, Extent, PPB number)	Transaction date	Name of parties Executants (Ex)/ Claimant (CL)	Nature of Deed/ Transaction ID/ Original Survey No/ Original Extent/ Transacted extent/ Market Value	Tahsildar office/ Document Number/year
1	Pattadar Name :నోముల నాగార్జున కుమార్ Khata No : 60270 Survey No : 44/౩/1 Extent (Ac. Gts) : 3.0000 Passbook No : T28160020680	03/08/2021	నోముల నాగార్జున కుమార్(NOMULA NAGARJUNA KUMAR) (EX) నోముల నాగార్జున కుమార్(NOMULA NAGARJUNA KUMAR) (CL)	Converted to Nonagriculture land With transaction No. : 2100646880 Original survey No - 44/౩ Original Extent (Ac. Gts) - 3.0000 Transacted Extent (Ac. Gts) - 3.0000 Market Value -	Tahsildar & Jt. Sub Registrar Office Name – Marri Guda
2	Pattadar Name :నోముల నాగార్జున కుమార్ Khata No : 60270 Survey No : 44/౩ Extent (Ac. Gts) : 3.0000 Passbook No : T28160020680	15/03/2021	రామిడి యాదమ్మ(రామిడి యాదమ్మ) (SE) నోముల నాగార్జున కుమార్(NOMULA NAGARJUNA KUMAR) (BU)	Transacted through SALE DEED With transaction No. : 2100242545 Original survey No - 44/౩ Original Extent (Ac. Gts) - 3.0000 Transacted Extent (Ac. Gts) - 3.0000 Market Value - 299880.00	Tahsildar & Jt. Sub Registrar Office Name – Marri Guda 449/2021

Disclaimer – Above Encumbrance details are based on the transaction done in Dharani Portal from 29th Oct 2020 onwards.

  
"02/23"



Government of Telangana

6

**Statement of Encumbrance on Property (EC)**

Statement of Encumbrance on Agricultural land with Survey number 44/అ2 in village of Tirgandla Palle Mandal of Marri Guda District Nalgonda .

S. No.	Description of property (Survey number, Extent, PPB number)	Transaction date	Name of parties Executants (Ex)/ Claimant (CL)	Nature of Deed/ Transaction ID/ Original Survey No/ Original Extent/ Transacted extent/ Market Value	Tahsildar office/ Document Number/year
1	Pattadar Name :నోముల అర్జున్ కుమార్ Khata No : 60272 Survey No : 44/అ2/1 Extent (Ac. Gts) : 1.1600 Passbook No : T28160020681	03/08/2021	నోముల అర్జున్ కుమార్(NOMULA ARJUN KUMAR) (EX) నోముల అర్జున్ కుమార్(NOMULA ARJUN KUMAR) (CL)	Converted to Nonagriculture land With transaction No. : 2100694443 Original survey No - 44/అ2 Original Extent (Ac. Gts) - 1.1600 Transacted Extent (Ac. Gts) - 1.1600 Market Value -	Tahsildar & Jt. Sub Registrar Office Name – Marri Guda
2	Pattadar Name :నోముల అర్జున్ కుమార్ Khata No : 60272 Survey No : 44/అ2 Extent (Ac. Gts) : 1.1600 Passbook No : T28160020681	22/03/2021	బొడ్డుపల్లి రమణి(బొడ్డుపల్లి రమణి) (SE) నోముల అర్జున్ కుమార్(NOMULA ARJUN KUMAR) (BU)	Transacted through SALE DEED With transaction No. : 2100272078 Original survey No - 44/అ2 Original Extent (Ac. Gts) - 1.1600 Transacted Extent (Ac. Gts) - 1.1600 Market Value - 139940.00	Tahsildar & Jt. Sub Registrar Office Name – Marri Guda 481/2021

Disclaimer – Above Encumbrance details are based on the transaction done in Dharani Portal from 29th Oct 2020 onwards.



Government of Telangana

7

**Statement of Encumbrance on Property (EC)**

Statement of Encumbrance on Agricultural land with Survey number 44/అ in village of Tirgandla Palle Mandal of Marri Guda District Nalgonda .

S. No.	Description of property (Survey number, Extent, PPB number)	Transaction date	Name of parties Executants (Ex)/ Claimant (CL)	Nature of Deed/ Transaction ID/ Original Survey No/ Original Extent/ Transacted extent/ Market Value	Tahsildar office/ Document Number/year
1	Pattadar Name :నోముల నాగార్జున కుమార్ Khata No : 60270 Survey No : 44/అ/1 Extent (Ac. Gts) : 2.0000 Passbook No : T28160020680	03/08/2021	నోముల నాగార్జున కుమార్(NOMULA NAGARJUNA KUMAR) (EX) నోముల నాగార్జున కుమార్(NOMULA NAGARJUNA KUMAR) (CL)	Converted to Nonagriculture land With transaction No. : 2100646880 Original survey No - 44/అ Original Extent (Ac. Gts) - 2.0000 Transacted Extent (Ac. Gts) - 2.0000 Market Value -	Tahsildar & Jt. Sub Registrar Office Name – Marri Guda
2	Pattadar Name :నోముల నాగార్జున కుమార్ Khata No : 60270 Survey No : 44/అ Extent (Ac. Gts) : 2.0000 Passbook No : T28160020680	10/06/2021	రామిడి వెంకట్ రెడ్డి(రామిడి వెంకట్ రెడ్డి) (SE) నోముల నాగార్జున కుమార్(NOMULA NAGARJUNA KUMAR) (BU)	Transacted through SALE DEED With transaction No. : 2100448331 Original survey No - 44/అ Original Extent (Ac. Gts) - 2.0000 Transacted Extent (Ac. Gts) - 2.0000 Market Value - 199920.00	Tahsildar & Jt. Sub Registrar Office Name – Marri Guda 835/2021

**Disclaimer – Above Encumbrance details are based on the transaction done in Dharani Portal from 29th Oct 2020 onwards.**



8

Government of Telangana

**Statement of Encumbrance on Property (EC)**

Statement of Encumbrance on Agricultural land with Survey number 43/అ2 in village of Tirgandla Palle Mandal of Marri Guda District Nalgonda .

S. No.	Description of property (Survey number, Extent, PPB number)	Transaction date	Name of parties Executants (Ex)/ Claimant (CL)	Nature of Deed/ Transaction ID/ Original Survey No/ Original Extent/ Transacted extent/ Market Value	Tahsildar office/ Document Number/year
1	Pattadar Name :నోముల నాగార్జున కుమార్ Khata No : 60270 Survey No : 43/అ2/1 Extent (Ac. Gts) : 3.1400 Passbook No : T28160020680	03/08/2021	నోముల నాగార్జున కుమార్(NOMULA NAGARJUNA KUMAR) (EX) నోముల నాగార్జున కుమార్(NOMULA NAGARJUNA KUMAR) (CL)	Converted to Nonagriculture land With transaction No. : 2100646880 Original survey No - 43/అ2 Original Extent (Ac. Gts) - 3.1400 Transacted Extent (Ac. Gts) - 3.1400 Market Value -	Tahsildar & Jt. Sub Registrar Office Name – Marri Guda
2	Pattadar Name :నోముల నాగార్జున కుమార్ Khata No : 60270 Survey No : 43/అ2 Extent (Ac. Gts) : 3.1400 Passbook No : T28160020680	02/07/2021	రామిడి సత్తి రెడ్డి(రామిడి సత్తి రెడ్డి) (SE) నోముల నాగార్జున కుమార్(NOMULA NAGARJUNA KUMAR) (BU)	Transacted through SALE DEED With transaction No. : 2100524920 Original survey No - 43/అ2 Original Extent (Ac. Gts) - 3.1400 Transacted Extent (Ac. Gts) - 3.1400 Market Value -	Tahsildar & Jt. Sub Registrar Office Name – Marri Guda 1026/2021

**Disclaimer – Above Encumbrance details are based on the transaction done in Dharani Portal from 29th Oct 2020 onwards.**

8





9

Government of Telangana

**Statement of Encumbrance on Property (EC)**

Statement of Encumbrance on Agricultural land with Survey number 43/అ2 in village of Tirgandla Palle Mandal of Marri Guda District Nalgonda .

S. No.	Description of property (Survey number, Extent, PPB number)	Transaction date	Name of parties Executants (Ex)/ Claimant (CL)	Nature of Deed/ Transaction ID/ Original Survey No/ Original Extent/ Transacted extent/ Market Value	Tahsildar office/ Document Number/year
1	Pattadar Name :నోముల నాగార్జున కుమార్ Khata No : 60270 Survey No : 43/అ2/1 Extent (Ac. Gts) : 3.1400 Passbook No : T28160020680	03/08/2021	నోముల నాగార్జున కుమార్(NOMULA NAGARJUNA KUMAR) (EX) నోముల నాగార్జున కుమార్(NOMULA NAGARJUNA KUMAR) (CL)	Converted to Nonagriculture land With transaction No. : 2100646880 Original survey No - 43/అ2 Original Extent (Ac. Gts) - 3.1400 Transacted Extent (Ac. Gts) - 3.1400 Market Value -	Tahsildar & Jt. Sub Registrar Office Name – Marri Guda
2	Pattadar Name :నోముల నాగార్జున కుమార్ Khata No : 60270 Survey No : 43/అ2 Extent (Ac. Gts) : 3.1400 Passbook No : T28160020680	02/07/2021	రామిడి జంగారెడ్డి(రామిడి జంగారెడ్డి) (SE) నోముల నాగార్జున కుమార్(NOMULA NAGARJUNA KUMAR) (BU)	Transacted through SALE DEED With transaction No. : 2100527704 Original survey No - 43/అ2 Original Extent (Ac. Gts) - 3.1400 Transacted Extent (Ac. Gts) - 3.1400 Market Value -	Tahsildar & Jt. Sub Registrar Office Name – Marri Guda 1027/2021

**Disclaimer – Above Encumbrance details are based on the transaction done in Dharani Portal from 29th Oct 2020 onwards.**

*[Handwritten signature]*

*[Faint text]*



10

Government of Telangana

Statement of Encumbrance on Property (EC)

Statement of Encumbrance on Agricultural land with Survey number 45/అ2/1 in village of Tirgandla Palle Mandal of Marri Guda District Nalgonda .

S. No.	Description of property (Survey number, Extent, PPB number)	Transaction date	Name of parties Executants (Ex)/ Claimant (CL)	Nature of Deed/ Transaction ID/ Original Survey No/ Original Extent/ Transacted extent/ Market Value	Tahsildar office/ Document Number/year
1	Pattadar Name :నోముల అర్జున్ కుమార్ Khata No : 60272 Survey No : 45/అ2/3 Extent (Ac. Gts) : 0.1500 Passbook No : T28160020681		నోముల అర్జున్ కుమార్(NOMULA ARJUN KUMAR) (EX) నోముల అర్జున్ కుమార్(NOMULA ARJUN KUMAR) (CL)	Converted to Nonagriculture land With transaction No. : 2200931781 Original survey No - 45/అ2/1 Original Extent (Ac. Gts) - 0.1500 Transacted Extent (Ac. Gts) - 0.1500 Market Value -	Tahsildar & Jt. Sub Registrar Office Name – Marri Guda
2	Pattadar Name :నోముల అర్జున్ కుమార్ Khata No : 60272 Survey No : 45/అ2/1 Extent (Ac. Gts) : 0.1500 Passbook No : T28160020681	02/11/2021	కొట్టం సోమయ్య(కొట్టం సోమయ్య) (SE) నోముల అర్జున్ కుమార్(NOMULA ARJUN KUMAR) (BU)	Transacted through SALE DEED With transaction No. : 2100972200 Original survey No - 45/అ2/1 Original Extent (Ac. Gts) - 0.1500 Transacted Extent (Ac. Gts) - 0.1500 Market Value -	Tahsildar & Jt. Sub Registrar Office Name – Marri Guda 1851/2021
3	Pattadar Name :కొట్టం సోమయ్య Khata No : 560 Survey No : 45/అ2/1 Extent (Ac. Gts) : 0.1500 Passbook No : T28160020367	08/04/2021	కొట్టం మీనమ్మ(కొట్టం మీనమ్మ) (SE) కొట్టం సోమయ్య(కొట్టం సోమయ్య) (BU)	Transacted through SALE DEED With transaction No. : 2100307561 Original survey No - 45/అ2/1 Original Extent (Ac. Gts) - 0.1500 Transacted Extent (Ac. Gts) - 0.1500 Market Value - 37490.00	Tahsildar & Jt. Sub Registrar Office Name – Marri Guda 584/2021

Disclaimer – Above Encumbrance details are based on the transaction done in Dharani Portal from 29th Oct 2020 onwards.

*(Handwritten signature)*

జిల్లా రిజిస్ట్రార్  
మరి గూడా  
నల్గొండ జిల్లా




Government of Telangana

11

Statement of Encumbrance on Property (EC)

Statement of Encumbrance on Agricultural land with Survey number 30/ఈ1/1/2 in village of Tirgandla Palle Mandal of Marri Guda District Nalgonda .

S. No.	Description of property (Survey number, Extent, PPB number)	Transaction date	Name of parties Executants (Ex)/ Claimant (CL)	Nature of Deed/ Transaction ID/ Original Survey No/ Original Extent/ Transacted extent/ Market Value	Tahsildar office/ Document Number/year
1	Pattadar Name :నోముల అర్జున్ కుమార్ Khata No : 60272 Survey No : 30/ఈ1/1/4 Extent (Ac. Gts) : 0.1400 Passbook No : T28160020681		నోముల అర్జున్ కుమార్(NOMULA ARJUN KUMAR) (EX) నోముల అర్జున్ కుమార్(NOMULA ARJUN KUMAR) (CL)	Converted to Nonagriculture land With transaction No. : 2200931781 Original survey No - 30/ఈ1/1/2 Original Extent (Ac. Gts) - 0.1400 Transacted Extent (Ac. Gts) - 0.1400 Market Value -	Tahsildar & Jt. Sub Registrar Office Name – Marri Guda
2	Pattadar Name :నోముల అర్జున్ కుమార్ Khata No : 60272 Survey No : 30/ఈ1/1/2 Extent (Ac. Gts) : 0.1400 Passbook No : T28160020681	01/10/2021	సుంకోజు నర్సింహారామి(సుంకోజు నర్సింహారామి) (SE) నోముల అర్జున్ కుమార్(NOMULA ARJUN KUMAR) (BU)	Transacted through SALE DEED With transaction No. : 2100885645 Original survey No - 30/ఈ1/1/2 Original Extent (Ac. Gts) - 0.1400 Transacted Extent (Ac. Gts) - 0.1400 Market Value -	Tahsildar & Jt. Sub Registrar Office Name – Marri Guda 1695/2021
3	Pattadar Name :సుంకోజు నర్సింహారామి Khata No : 640 Survey No : 30/ఈ1/1/2 Extent (Ac. Gts) : 0.1400 Passbook No : T28160020397	18/09/2021	రాయబండి అశోక్ చారి(RAYABANDI ASHOK CHARY) (SE) సుంకోజు నర్సింహారామి(సుంకోజు నర్సింహారామి) (BU)	Transacted through SALE DEED With transaction No. : 2100845752 Original survey No - 30/ఈ1/1/2 Original Extent (Ac. Gts) - 0.1400 Transacted Extent (Ac. Gts) - 0.1400 Market Value -	Tahsildar & Jt. Sub Registrar Office Name – Marri Guda 1625/2021
4	Pattadar Name :రాయబండి అశోక్ చారి Khata No : 60326 Survey No : 30/ఈ1/1/2 Extent (Ac. Gts) : 0.1400 Passbook No : T28160020724	17/09/2021	సుంకోజు నర్సింహారామి(సుంకోజు నర్సింహారామి) (EX) రాయబండి అశోక్ చారి(RAYABANDI ASHOK CHARY) (CL)	Mutation completed With transaction No. : 2100231861 Original survey No - 30/ఈ1/1 Original Extent (Ac. Gts) - 3.0000 Transacted Extent (Ac. Gts) - 0.1400 Market Value -	Tahsildar & Jt. Sub Registrar Office Name – Marri Guda 2712/2016
5	Pattadar Name :సుంకోజు నర్సింహారామి Khata No : 640 Survey No : 30/ఈ1/1 Extent (Ac. Gts) : 2.2700 Passbook No : T28160020397	15/09/2021	సుంకోజు నర్సింహారామి(సుంకోజు నర్సింహారామి) (EX) రాయబండి వీరా చారి(RAYABANDI VEERA CHARY) (CL)	Mutation completed With transaction No. : 2100231853 Original survey No - 30/ఈ1 Original Extent (Ac. Gts) - 3.0000 Transacted Extent (Ac. Gts) - 0.1300 Market Value -	Tahsildar & Jt. Sub Registrar Office Name – Marri Guda 2711/2016



12

Government of Telangana

**Statement of Encumbrance on Property (EC)**

Statement of Encumbrance on Agricultural land with Survey number 74/ఈ1 in village of Tammad Palle Mandal of Marri Guda District Nalgonda .

S. No.	Description of property (Survey number, Extent, PPB number)	Transaction date	Name of parties Executants (Ex)/ Claimant (CL)	Nature of Deed/ Transaction ID/ Original Survey No/ Original Extent/ Transacted extent/ Market Value	Tahsildar office/ Document Number/year
1	Pattadar Name :శ్రీ తిరుమల హాసింగ్ ప్రైవేట్ నోముల అశోక్ కుమార్ Khata No : 60194 Survey No : 74/ఈ1/1 Extent (Ac. Gts) : 0.0100 Passbook No : T28160010494	10/08/2021	శ్రీ తిరుమల హాసింగ్ ప్రైవేట్ నోముల అశోక్ కుమార్ (శ్రీ తిరుమల హాసింగ్ ప్రైవేట్ నోముల అశోక్ కుమార్ ) (EX) శ్రీ తిరుమల హాసింగ్ ప్రైవేట్ నోముల అశోక్ కుమార్ (శ్రీ తిరుమల హాసింగ్ ప్రైవేట్ నోముల అశోక్ కుమార్ ) (CL)	Converted to Nonagriculture land With transaction No. : 2100694466 Original survey No - 74/ఈ1 Original Extent (Ac. Gts) - 0.0100 Transacted Extent (Ac. Gts) - 0.0100 Market Value -	Tahsildar & Jt. Sub Registrar Office Name – Marri Guda
2	Pattadar Name :శ్రీ తిరుమల హాసింగ్ ప్రైవేట్ నోముల అశోక్ కుమార్ Khata No : 60194 Survey No : 74/ఈ1 Extent (Ac. Gts) : 0.0100 Passbook No : T28160010494	19/01/2021	కొట్టం యాదమ్మ(కొట్టం యాదమ్మ) (SE) శ్రీ తిరుమల హాసింగ్ ప్రైవేట్ నోముల అశోక్ కుమార్ (శ్రీ తిరుమల హాసింగ్ ప్రైవేట్ నోముల అశోక్ కుమార్ ) (BU)	Transacted through SALE DEED With transaction No. : 2000049970 Original survey No - 74/ఈ1 Original Extent (Ac. Gts) - 0.0100 Transacted Extent (Ac. Gts) - 0.0100 Market Value - 2500.00	Tahsildar & Jt. Sub Registrar Office Name – Marri Guda 63/2021 ✓

Disclaimer – Above Encumbrance details are based on the transaction done in Dharani Portal from 29th Oct 2020 onwards.

  
"నిజమే"

నామినేట్  
సర్కిల్  
నల్గొండ



Government of Telangana

13

Statement of Encumbrance on Property (EC)

Statement of Encumbrance on Agricultural land with Survey number 60/అ2ఈ1 in village of Tammad Palle Mandal of Marri Guda District Nalgonda .

S. No.	Description of property (Survey number, Extent, PPB number)	Transaction date	Name of parties Executants (Ex)/ Claimant (CL)	Nature of Deed/ Transaction ID/ Original Survey No/ Original Extent/ Transacted extent/ Market Value	Tahsildar office/ Document Number/year
1	Pattadar Name :శ్రీ తిరుమల హాసింగ్ ప్రైవేట్ నోముల అశోక్ కుమార్ Khata No : 60194 Survey No : 60/అ2ఈ1/2 Extent (Ac. Gts) : 0.0800 Passbook No : T28160010494	10/08/2021	శ్రీ తిరుమల హాసింగ్ ప్రైవేట్ నోముల అశోక్ కుమార్ (శ్రీ తిరుమల హాసింగ్ ప్రైవేట్ నోముల అశోక్ కుమార్ ) (EX) శ్రీ తిరుమల హాసింగ్ ప్రైవేట్ నోముల అశోక్ కుమార్ (శ్రీ తిరుమల హాసింగ్ ప్రైవేట్ నోముల అశోక్ కుమార్ ) (CL)	Converted to Nonagriculture land With transaction No. : 2100694466 Original survey No - 60/అ2ఈ1 Original Extent (Ac. Gts) - 0.0800 Transacted Extent (Ac. Gts) - 0.0800 Market Value -	Tahsildar & Jt. Sub Registrar Office Name – Marri Guda
2	Pattadar Name :శ్రీ తిరుమల హాసింగ్ ప్రైవేట్ నోముల అశోక్ కుమార్ Khata No : 60194 Survey No : 60/అ2ఈ1 Extent (Ac. Gts) : 0.0800 Passbook No : T28160010494	19/01/2021	కొట్టం రాజయ్య(కొట్టం రాజయ్య) (SE) శ్రీ తిరుమల హాసింగ్ ప్రైవేట్ నోముల అశోక్ కుమార్ (శ్రీ తిరుమల హాసింగ్ ప్రైవేట్ నోముల అశోక్ కుమార్ ) (BU)	Transacted through SALE DEED With transaction No. : 2000050400 Original survey No - 60/అ2ఈ1 Original Extent (Ac. Gts) - 0.0800 Transacted Extent (Ac. Gts) - 0.0800 Market Value - 19990.00	Tahsildar & Jt. Sub Registrar Office Name – Marri Guda 64/2021

Disclaimer – Above Encumbrance details are based on the transaction done in Dharani Portal from 29th Oct 2020 onwards.



Government of Telangana

14

Statement of Encumbrance on Property (EC)

Statement of Encumbrance on Agricultural land with Survey number 74/రు/2 in village of Tammad Palle Mandal of Marri Guda District Nalgonda .

S. No.	Description of property (Survey number, Extent, PPB number)	Transaction date	Name of parties Executants (Ex)/ Claimant (CL)	Nature of Deed/ Transaction ID/ Original Survey No/ Original Extent/ Transacted extent/ Market Value	Tahsildar office/ Document Number/year
1	Pattadar Name :శ్రీ తిరుమల హాసింగ్ ప్రైవేట్ నోముల అశోక్ కుమార్ Khata No : 60194 Survey No : 74/రు/5 Extent (Ac. Gts) : 1.0800 Passbook No : T28160010494	10/08/2021	శ్రీ తిరుమల హాసింగ్ ప్రైవేట్ నోముల అశోక్ కుమార్ (శ్రీ తిరుమల హాసింగ్ ప్రైవేట్ నోముల అశోక్ కుమార్ ) (EX) శ్రీ తిరుమల హాసింగ్ ప్రైవేట్ నోముల అశోక్ కుమార్ (శ్రీ తిరుమల హాసింగ్ ప్రైవేట్ నోముల అశోక్ కుమార్ ) (CL)	Converted to Nonagriculture land With transaction No. : 2100694466 Original survey No - 74/రు/2 Original Extent (Ac. Gts) - 1.0900 Transacted Extent (Ac. Gts) - 1.0900 Market Value -	Tahsildar & Jt. Sub Registrar Office Name – Marri Guda
2	Pattadar Name :శ్రీ తిరుమల హాసింగ్ ప్రైవేట్ నోముల అశోక్ కుమార్ Khata No : 60194 Survey No : 74/రు/5 Extent (Ac. Gts) : 1.0800 Passbook No : T28160010494	10/08/2021	శ్రీ తిరుమల హాసింగ్ ప్రైవేట్ నోముల అశోక్ కుమార్ (శ్రీ తిరుమల హాసింగ్ ప్రైవేట్ నోముల అశోక్ కుమార్ ) (EX) శ్రీ తిరుమల హాసింగ్ ప్రైవేట్ నోముల అశోక్ కుమార్ (శ్రీ తిరుమల హాసింగ్ ప్రైవేట్ నోముల అశోక్ కుమార్ ) (CL)	Converted to Nonagriculture land With transaction No. : 2100694466 Original survey No - 74/రు/2 Original Extent (Ac. Gts) - 1.0800 Transacted Extent (Ac. Gts) - 1.0800 Market Value -	Tahsildar & Jt. Sub Registrar Office Name – Marri Guda
3	Pattadar Name :శ్రీ తిరుమల హాసింగ్ ప్రైవేట్ నోముల అశోక్ కుమార్ Khata No : 60194 Survey No : 74/రు/2 Extent (Ac. Gts) : 1.0800 Passbook No : T28160010494	19/01/2021	కొట్టం జంగయ్య(కొట్టం జంగయ్య) (SE) శ్రీ తిరుమల హాసింగ్ ప్రైవేట్ నోముల అశోక్ కుమార్ (శ్రీ తిరుమల హాసింగ్ ప్రైవేట్ నోముల అశోక్ కుమార్ ) (BU)	Transacted through SALE DEED With transaction No. : 2000050621 Original survey No - 74/రు/2 Original Extent (Ac. Gts) - 1.0800 Transacted Extent (Ac. Gts) - 1.0800 Market Value - 119950.00	Tahsildar & Jt. Sub Registrar Office Name – Marri Guda 65/2021

Disclaimer – Above Encumbrance details are based on the transaction done in Dharani Portal from 29th Oct 2020 onwards.

*[Handwritten Signature]*

*[Faint text/Stamp]*



15

Government of Telangana

**Statement of Encumbrance on Property (EC)**

Statement of Encumbrance on Agricultural land with Survey number 74/8 in village of Tammad Palle Mandal of Marri Guda District Nalgonda .

S. No.	Description of property (Survey number, Extent, PPB number)	Transaction date	Name of parties Executants (Ex)/ Claimant (CL)	Nature of Deed/ Transaction ID/ Original Survey No/ Original Extent/ Transacted extent/ Market Value	Tahsildar office/ Document Number/year
1	Pattadar Name :శ్రీ తిరుమల హాసింగ్ ప్రైవేట్ నోముల అశోక్ కుమార్ Khata No : 60194 Survey No : 74/8/3 Extent (Ac. Gts) : 1.0900 Passbook No : T28160010494	10/08/2021	శ్రీ తిరుమల హాసింగ్ ప్రైవేట్ నోముల అశోక్ కుమార్ (శ్రీ తిరుమల హాసింగ్ ప్రైవేట్ నోముల అశోక్ కుమార్ ) (EX) శ్రీ తిరుమల హాసింగ్ ప్రైవేట్ నోముల అశోక్ కుమార్ (శ్రీ తిరుమల హాసింగ్ ప్రైవేట్ నోముల అశోక్ కుమార్ ) (CL)	Converted to Nonagriculture land With transaction No. : 2100694466 Original survey No - 74/8 Original Extent (Ac. Gts) - <u>1.0900</u> Transacted Extent (Ac. Gts) - 1.0900 Market Value -	Tahsildar & Jt. Sub Registrar Office Name – Marri Guda
2	Pattadar Name :శ్రీ తిరుమల హాసింగ్ ప్రైవేట్ నోముల అశోక్ కుమార్ Khata No : 60194 Survey No : 74/8 Extent (Ac. Gts) : 1.0900 Passbook No : T28160010494	19/01/2021	కొట్టం వెంకటయ్య(కొట్టం వెంకటయ్య) (SE) శ్రీ తిరుమల హాసింగ్ ప్రైవేట్ నోముల అశోక్ కుమార్ (శ్రీ తిరుమల హాసింగ్ ప్రైవేట్ నోముల అశోక్ కుమార్ ) (BU)	Transacted through SALE DEED With transaction No. : 2000050828 Original survey No - 74/8 Original Extent (Ac. Gts) - 1.0900 Transacted Extent (Ac. Gts) - 1.0900 Market Value - 122450.00	Tahsildar & Jt. Sub Registrar Office Name – Marri Guda 66/2021

Disclaimer – Above Encumbrance details are based on the transaction done in Dharani Portal from 29th Oct 2020 onwards.



Government of Telangana

16

**Statement of Encumbrance on Property (EC)**

Statement of Encumbrance on Agricultural land with Survey number 52 in village of Tammad Palle Mandal of Marri Guda District Nalgonda .

S. No.	Description of property (Survey number, Extent, PPB number)	Transaction date	Name of parties Executants (Ex)/ Claimant (CL)	Nature of Deed/ Transaction ID/ Original Survey No/ Original Extent/ Transacted extent/ Market Value	Tahsildar office/ Document Number/year
1	Pattadar Name :నోముల అర్జున్ కుమార్ Khata No : 60237 Survey No : 52/1 Extent (Ac. Gts) : 0.0800 Passbook No : T28160010525	03/08/2021	నోముల అర్జున్ కుమార్(NOMULA ARJUN KUMAR) (EX) నోముల అర్జున్ కుమార్(NOMULA ARJUN KUMAR) (CL)	Converted to Nonagriculture land With transaction No. : 2100646613 Original survey No - 52 Original Extent (Ac. Gts) - 0.0800 Transacted Extent (Ac. Gts) - 0.0800 Market Value -	Tahsildar & Jt. Sub Registrar Office Name – Marri Guda
2	Pattadar Name :నోముల అర్జున్ కుమార్ Khata No : 60237 Survey No : 52 Extent (Ac. Gts) : 0.0800 Passbook No : T28160010525	06/04/2021	కొట్టం రాములు(కొట్టం రాములు) (SE) నోముల అర్జున్ కుమార్(NOMULA ARJUN KUMAR) (BU)	Transacted through SALE DEED With transaction No. : 2100321466 Original survey No - 52 Original Extent (Ac. Gts) - 0.0800 Transacted Extent (Ac. Gts) - 0.0800 Market Value - 19990.00	Tahsildar & Jt. Sub Registrar Office Name – Marri Guda 564/2021

Disclaimer – Above Encumbrance details are based on the transaction done in Dharani Portal from 29th Oct 2020 onwards.





Government of Telangana


17

Statement of Encumbrance on Property (EC)


Statement of Encumbrance on Agricultural land with Survey number 50/అ in village of Tammad Palle Mandal of Marri Guda District Nalgonda .

S. No.	Description of property (Survey number, Extent, PPB number)	Transaction date	Name of parties Executants (Ex)/ Claimant (CL)	Nature of Deed/ Transaction ID/ Original Survey No/ Original Extent/ Transacted extent/ Market Value	Tahsildar office/ Document Number/year
1	Pattadar Name :నోముల అర్జున్ కుమార్ Khata No : 60237 Survey No : 50/అ/2 Extent (Ac. Gts) : 4.0000 Passbook No : T28160010525	03/08/2021	నోముల అర్జున్ కుమార్(NOMULA ARJUN KUMAR) (EX) నోముల అర్జున్ కుమార్(NOMULA ARJUN KUMAR) (CL)	Converted to Nonagriculture land With transaction No. : 2100646613 Original survey No - 50/అ Original Extent (Ac. Gts) - 4.0000 Transacted Extent (Ac. Gts) - 4.0000 Market Value -	Tahsildar & Jt. Sub Registrar Office Name – Marri Guda
2	Pattadar Name :నోముల అర్జున్ కుమార్ Khata No : 60237 Survey No : 50/అ Extent (Ac. Gts) : 4.0000 ✓ Passbook No : T28160010525	06/04/2021	కొట్టం మల్లమ్మ(కొట్టం మల్లమ్మ) (SE) నోముల అర్జున్ కుమార్(NOMULA ARJUN KUMAR) (BU)	Transacted through SALE DEED With transaction No. : 2100321509 Original survey No - 50/అ Original Extent (Ac. Gts) - 4.0000 Transacted Extent (Ac. Gts) - 4.0000 Market Value - 399840.00	Tahsildar & Jt. Sub Registrar Office Name – Marri Guda 565/2021

Disclaimer – Above Encumbrance details are based on the transaction done in Dharani Portal from 29th Oct 2020 onwards.



అధికారి  
తహసీల్దార్  
మరి గూడా



18

**STATEMENT OF ENCUMBRANCE ON PROPERTY**

Application Number: 479627

Cash Receipt No : 2318 of Year 2022

Statement Number: 119748861

Sri/Smt. N ASHOK KUMAR having searched for a statement giving particulars of registered acts and encumbrances if any in respect of the under mentioned property

Village: TAMMAD PALLE, Survey Number: 51,74/^F/1, Extent: 123 G Bounded by NORTH: LAND BELONGS TO BUKKA RAJASRI, SOUTH: LAND BELONGS TO TIRGANDLAPALLY SHIVAR, EAST: LAND BELONGS TO KOTTAM RAMULU & KOTTAM YADAMMA, WEST: LAND BELONGS TO KOTTAM YADAMMA

Search has been made in Book 1 and in the indexes relating to for 25 years from 01-05-1995 to 30-10-2020 for acts and encumbrances affecting the said property, and that on such search the following acts and encumbrances appear.

Sl. No.	Description of the Property	Registration Date Execution Date Presentation Date	Nature & Mkt. Value Con. Value	Name of Parties Executant (EX) & Claimants (CL)	Vol/Pg No. CD No. Doct No./Year [Schedule No.] SRO
1/1	VILL/COL: TAMMAD PALLE/TAMMAD PALLE W-B: 0-0 SURVEY: 51 74/^F/1 EXTENT: 123 Guntas Boundaries: [N]: LAND BELONGS TO BUKKA RAJASRI [S] LAND BELONGS TO TIRGANDLAPALLY SHIVAR [E]: LAND BELONGS TO KOTTAM RAMULU & KOTTAM YADAMMA [W]: LAND BELONGS TO KOTTAM YADAMMA	(R) 07-12-2019 (E) 07-12-2019 (P) 07-12-2019	0101 Sale Deed Mkt.Value:Rs. 307500 Cons.Value:Rs. 308000	1.(EX)SHELLY KOUSALYA 2.(CL)M/S.SRI TIRUMALA HOUSING PVT.LTD.,R/P BY NOMULA ASHOK KUMAR (M.D)	0/0 6824/2019 [1] of SRO CHANDUR(2314)



Application No. : 479627  
Statement No. : 119748861  
Cash Receipt No.: 2318 of Year 2022  
Sub-Registrar : CHANDUR 2314

1. Boundaries, Extent and Built Up are not used in electronic search, they are meant for registering officer for selecting or deselecting for the search results.
2. Received Rs. 500 towards EC Fee against Cash Receipt No. 2318
3. I also certify that except the aforesaid acts and encumbrances no other act and encumbrances affecting the said property have been found
4. Search made and certificate prepared by / SUBREGISTRAR
5. Search verified and certificate examined by /
6. Result: '1 out of 2 are included in the statement.'

OFFICE SEAL &amp; DATE

**Sub-Registrar**  
**CHANDUR.**

Signature of Register Officer  
(CHANDUR)



## Registration &amp; Stamps Department

OFFICE OF

## STATEMENT OF ENCUMBRANCE ON PROPERTY

Application Number: 478182

Cash Receipt No.: 2311 of Year 2022

Statement Number: 119747540

Sri/Smt. N ASHOK KUMAR having searched for a statement giving particulars of registered acts and encumbrances if any, in respect of the under mentioned property

Village: TAMMAD PALLE, Survey Number: 51/1,73/^E1/1,74/^F1/1 Extent: 141 G Bounded by NORTH: LAND BELONGS TO BUKKA RAJASRI, SOUTH: LAND BELONGS TO TIRGANDLAPALLY SHIVAR, EAST: LAND BELONGS TO KOTTAM RAMULU & KOTTAM YADAMMA, WEST: LAND BELONGS TO KOTTAM YADAMMA

Search has been made in Book 1 and in the indexes relating to for 25 years from 01-05-1995 to 30-10-2020 for acts and encumbrances affecting the said property, and that on such search the following acts and encumbrances appear.

Sl. No.	Description of the Property	Registration Date Execution Date Presentation Date	Nature & Mkt. Value Con. Value	Name of Parties Executant (EX) & Claimants (CL)	Vol/Pg No. CD No. Doct No./Year [Schedule No.] SRO
1/1	VILL/COL: TAMMAD PALLE/TAMMAD PALLE W-B: 0-0 SURVEY: 51/1 73/^E1/1 74/^F1/1 EXTENT: 141 Guntas Boundaries: [N]: LAND BELONGS TO BUKKA RAJASRI [S] LAND BELONGS TO TIRGANDLAPALLY SHIVAR [E]: LAND BELONGS TO KOTTAM RAMULU & KOTTAM YADAMMA [W]: LAND BELONGS TO KOTTAM YADAMMA	(R) 07-12-2019 (E) 07-12-2019 (P) 07-12-2019	0101 Sale Deed Mkt.Value:Rs. 352500 Cons.Value:Rs. 353000	1.(EX)KAVATI PADMA 2.(CL)M/S.SRI TIRUMALA HOUSING PVT.LTD.,R/P BY NOMULA ASHOK KUMAR (M.D)	0/0 6825/2019 [1] of SRO CHANDUR(2314)

51. 2.16  
73. 0.05  
74. 9.00  
-----  
3.21



Application No. : 478182  
Statement No. : 119747540  
Cash Receipt No.: 2311 of Year 2022  
Sub-Registrar : CHANDUR 2314

1. Boundaries, Extent and Built Up are not used in electronic search, they are meant for registering officer for selecting or deselecting for the search results.
2. Received Rs. 500 towards EC Fee against Cash Receipt No. 2311
3. I also certify that except the aforesaid acts and encumbrances no other act and encumbrances affecting the said property have been found.
4. Search made and certificate prepared by / SUBREGISTRAR
5. Search verified and certificate examined by /
6. Result: '1 out of 1 are included in the statement.'

OFFICE SEAL &amp; DATE

Sub-Registrar

CHANDUR.

Signature of Register Officer  
(CHANDUR)



## STATEMENT OF ENCUMBRANCE ON PROPERTY

Application Number: 467587

Cash Receipt No: 2306 of Year 2022

Statement Number: 119738527

Sri/Smt. N ASHOK KUMAR Having searched for a statement giving particulars of registered acts and encumbrances if any, in respect of the under mentioned property

VILLAGE: TAMMAD PALLE, SURVEY Number: ,51/2,, Bounded by NORTH: LAND BELONGS TO BUKKA RAJASRI, SOUTH: LAND BELONGS TO TIRGANDLAPALLY SHIVAR, EAST: LAND BELONGS TO KOTTAM RAMULU & KOTTAM YADAMMA, WEST: LAND BELONGS TO KOTTAM YADAMMA

Search has been made in Book 1 and in the indexes relating to 25 years from 01-05-1995 to 30-10-2020 for acts and encumbrances affecting the said property, and that on such search the following acts and encumbrances appear.

Sl. No.	Description of the Property	Registration Date Execution Date Presentation Date	Nature of Deed Market Value Consideration Value	Name of Parties Executant (EX) & Claimants (CL)	Vol/Pg No. CD No. Doct No./Year [Schedule No.] SRO
1/2	VILL/COL: TAMMAD PALLE/TAMMAD PALLE W-B: 0-0 SURVEY: 51/2 EXTENT: 2 Acres Boundaries: [N]: LAND BELONGS TO BUKKA RAJASRI [S] LAND BELONGS TO TIRGANDLAPALLY SHIVAR [E]: LAND BELONGS TO KOTTAM RAMULU & KOTTAM YADAMMA [W]: LAND BELONGS TO KOTTAM YADAMMA Link Doct: 7928/2006 of SRO 2302	(R) 07-12-2019 (E) 07-12-2019 (P) 07-12-2019	0101 Sale Deed Mkt.Value:Rs. 200000 Cons.Value:Rs. 200000	1.(EX)KOTTAM SAILAMMA 2.(CL)M/S.SRI TIRUMALA HOUSING PVT.LTD.,R/P BY NOMULA ASHOK KUMAR (M.D)	0/0. 6826/2019 [1] of SRO CHANDUR(2314)
2/2	VILL/COL: TAMMAD PALLE/TAMMAD PALLE W-B: 0-0 SURVEY: 51 EXTENT: 273 Guntas Boundaries: [N]: LAND OF BAKKA BAL REDDY [S] LAND OF KOTAM YADIAH AND OTHERS [E]: LAND OF KOTAM RAMULU [W]: LAND OF KOTAM KRISHNAIAH	(R) 07-10-2006 (E) 07-10-2006 (P) 07-10-2006	0101 Sale Deed Mkt.Value:Rs. 95550 Cons.Value:Rs. 102500	1.(EX)NANURU NARAYAN REDDY 2.(CL)KOTAM SHAILAMMA	0/0 CD_Volume: 164 7928/2006 [@] of SRO DEVARKONDA(2302)



Application No. : 467587  
Statement No. : 119738527  
Cash Receipt No.: 2306 of Year 2022  
Sub-Registrar : CHANDUR 2314

1. Boundaries,Extent and Built Up are not used in electronic search, they are meant for registering officer for selecting or deselecting for the search results.
2. Received Rs. 500 towards EC Fee against Cash Receipt No. 2306
3. I also certify that except the aforesaid acts and encumbrances no other act and encumbrances affecting the said property have been found
4. Search made and certificate prepared by / SUBREGISTRAR
5. Search verified and certificate examined by /
6. Result: '2 out of 2 are included in the statement.'

OFFICE SEAL &amp; DATE

  
Signature of Register Officer  
(CHANDUR)  
Sub-Registrar  
CHANDUR.



## STATEMENT OF ENCUMBRANCE ON PROPERTY



21

Application Number: 479463

Cash Receipt No: 2315 of Year 2022

Statement Number: 119748693

Sri/Smt. N ASHOK KUMAR having searched for a statement giving particulars of registered acts and encumbrances if any, in respect of the under mentioned property

Village: TAMMAD PALLE, Survey Number: 74/AF/1/2, Extent: 2 A Bounded by NORTH: LAND BELONGS TO BUKKA RAJASRI, SOUTH: LAND BELONGS TO TIRGANDLAPALLY SHIVAR, EAST: LAND BELONGS TO KOTTAM RAMULU & KOTTAM YADAMMA, WEST: LAND BELONGS TO KOTTAM YADAMMA

Search has been made in Book 1 and in the indexes relating to for 25 years from 01-05-1995 to 30-10-2020 for acts and encumbrances affecting the said property, and that on such search the following acts and encumbrances appear.

Sl. No.	Description of the Property	Registration Date Execution Date Presentation Date	Nature & Mkt. Value Con. Value	Name of Parties Executant (EX) & Claimants (CL)	Vol/Pg No. CD No. Doct No./Year [Schedule No.] SRO
1/1	VILL/COL: TAMMAD PALLE/TAMMAD PALLE W-B: 0-0 SURVEY: 74/AF/1/2 EXTENT: 2 Acres Boundaries: [N]: LAND BELONGS TO BUKKA RAJASRI [S] LAND BELONGS TO TIRGANDLAPALLY SHIVAR [E]: LAND BELONGS TO KOTTAM RAMULU & KOTTAM YADAMMA [W]: LAND BELONGS TO KOTTAM YADAMMA	(R) 07-12-2019 (E) 07-12-2019 (P) 07-12-2019	0101 Sale Deed Mkt.Value:Rs. 200000 Cons.Value:Rs. 200000	1.(EX)KOTTAM KRISHNAIAH 2.(CL)M/S.SRI TIRUMALA HOUSING PVT.LTD.,R/P BY NOMULA ASHOK KUMAR (M.D)	0/0 6827/2019 [1] of SRO CHANDUR(2314)



Application No. : 479463  
Statement No. : 119748693  
Cash Receipt No.: 2315 of Year 2022  
Sub-Registrar : CHANDUR 2314

1. Boundaries, Extent and Built Up are not used in electronic search, they are meant for registering officer for selecting or deselecting for the search results.
2. Received Rs. 500 towards EC Fee against Cash Receipt No. 2315
3. I also certify that except the aforesaid acts and encumbrances no other act and encumbrances affecting the said property have been found
4. Search made and certificate prepared by / SUBREGISTRAR
5. Search verified and certificate examined by /
6. Result: '1 out of 1 are included in the statement.'

OFFICE SEAL &amp; DATE

**Sub-Registrar**  
**CHANDUR.**

Signature of Register Officer  
(CHANDUR)



22


Government of Telangana

Statement of Encumbrance on Property (EC)

Statement of Encumbrance on Agricultural land with Survey number 49/అ2 in village of Tammad Palle Mandal of Marri Guda District Nalgonda .

S. No.	Description of property (Survey number, Extent, PPB number)	Transaction date	Name of parties Executants (Ex)/ Claimant (CL)	Nature of Deed/ Transaction ID/ Original Survey No/ Original Extent/ Transacted extent/ Market Value	Tahsildar office/ Document Number/year
1	Pattadar Name :నోముల అర్జున్ కుమార్ Khata No : 60237 Survey No : 49/అ2/1 Extent (Ac. Gts) : 2.1600 Passbook No : T28160010525	03/08/2021	నోముల అర్జున్ కుమార్(NOMULA ARJUN KUMAR) (EX) నోముల అర్జున్ కుమార్(NOMULA ARJUN KUMAR) (CL)	Converted to Nonagriculture land With transaction No. : 2100646613 Original survey No - 49/అ2 Original Extent (Ac. Gts) - 2.1600 Transacted Extent (Ac. Gts) - 2.1600 Market Value -	Tahsildar & Jt. Sub Registrar Office Name – Marri Guda
2	Pattadar Name :నోముల అర్జున్ కుమార్ Khata No : 60237 Survey No : 49/అ2 Extent (Ac. Gts) : 2.1600 Passbook No : T28160010525	06/04/2021	కొట్టం వెంకటేశ్ (KOTTAM VENKATESH) (SE) నోముల అర్జున్ కుమార్(NOMULA ARJUN KUMAR) (BU)	Transacted through SALE DEED With transaction No. : 2100315041 Original survey No - 49/అ2 Original Extent (Ac. Gts) - 2.1600 Transacted Extent (Ac. Gts) - 2.1600 Market Value - 239900.00	Tahsildar & Jt. Sub Registrar Office Name – Marri Guda 562/2021
3	Pattadar Name :కొట్టం వెంకటేశ్ Khata No : 60228 Survey No : 49/అ2 Extent (Ac. Gts) : 2.1600 Passbook No : T28160010517	06/02/2021	కొట్టం సత్యయ్య(కొట్టం సత్యయ్య) (EX) కొట్టం వెంకటేశ్ (KOTTAM VENKATESH) (CL)	Mutation completed With transaction No. : 2100053298 Original survey No - 49/అ2 Original Extent (Ac. Gts) - 2.1600 Transacted Extent (Ac. Gts) - 2.1600 Market Value -	Tahsildar & Jt. Sub Registrar Office Name – Marri Guda 4458/2019

Disclaimer – Above Encumbrance details are based on the transaction done in Dharani Portal from 29th Oct 2020 onwards.

  
 డిప్యూటీ టాప్ టాకర్  
 నల్గొండ జిల్లా



Government of Telangana

23

Statement of Encumbrance on Property (EC)

Statement of Encumbrance on Agricultural land with Survey number 48/అ2/1 in village of Tammad Palle Mandal of Marri Guda District Nalgonda .

S. No.	Description of property (Survey number, Extent, PPB number)	Transaction date	Name of parties Executants (Ex)/ Claimant (CL)	Nature of Deed/ Transaction ID/ Original Survey No/ Original Extent/ Transacted extent/ Market Value	Tahsildar office/ Document Number/year
1	Pattadar Name :నోముల అర్జున్ కుమార్ Khata No : 60237 Survey No : 48/అ2/3 Extent (Ac. Gts) : 0.2500 Passbook No : T28160010525	03/08/2021	నోముల అర్జున్ కుమార్(NOMULA ARJUN KUMAR) (EX) నోముల అర్జున్ కుమార్(NOMULA ARJUN KUMAR) (CL)	Converted to Nonagriculture land With transaction No. : 2100646613 Original survey No - 48/అ2/1 Original Extent (Ac. Gts) - 0.2500 Transacted Extent (Ac. Gts) - 0.2500 Market Value -	Tahsildar & Jt. Sub Registrar Office Name – Marri Guda
2	Pattadar Name :నోముల అర్జున్ కుమార్ Khata No : 60237 Survey No : 48/అ2/1 Extent (Ac. Gts) : 0.2500 Passbook No : T28160010525	06/04/2021	కొట్టం సత్తయ్య(కొట్టం సత్తయ్య) (SE) నోముల అర్జున్ కుమార్(NOMULA ARJUN KUMAR) (BU)	Transacted through SALE DEED With transaction No. : 2100315099 Original survey No - 48/అ2/1 Original Extent (Ac. Gts) - 0.2500 Transacted Extent (Ac. Gts) - 0.2500 Market Value - 62480.00	Tahsildar & Jt. Sub Registrar Office Name – Marri Guda 561/2021
3	Pattadar Name :కొట్టం సత్తయ్య Khata No : 263 Survey No : 48/అ2/1 Extent (Ac. Gts) : 0.2500 Passbook No : T28160010147	06/02/2021	కొట్టం సత్తయ్య(కొట్టం సత్తయ్య) (EX) వడ్లకొండ అనిత (VADLAKONDA ANITHA) (CL)	Mutation completed With transaction No. : 2100053165 Original survey No - 48/అ2 Original Extent (Ac. Gts) - 3.0500 Transacted Extent (Ac. Gts) - 2.2000 Market Value -	Tahsildar & Jt. Sub Registrar Office Name – Marri Guda 4457/2019

Disclaimer – Above Encumbrance details are based on the transaction done in Dharani Portal from 29th Oct 2020 onwards.

Tahsildar  
Marri Guda  
Nalgonda District



Government of Telangana

24

**Statement of Encumbrance on Property (EC)**

Statement of Encumbrance on Agricultural land with Survey number 49/అ5 in village of Tammad Palle Mandal of Marri Guda District Nalgonda .

S. No.	Description of property (Survey number, Extent, PPB number)	Transaction date	Name of parties Executants (Ex)/ Claimant (CL)	Nature of Deed/ Transaction ID/ Original Survey No/ Original Extent/ Transacted extent/ Market Value	Tahsildar office/ Document Number/year
1	Pattadar Name :నోముల అర్జున్ కుమార్ Khata No : 60237 Survey No : 49/అ5/2 Extent (Ac. Gts) : 1.0000 Passbook No : T28160010525	06/04/2021	కొట్టంబారతమ్మ(కొట్టంబారతమ్మ) (SE) నోముల అర్జున్ కుమార్(NOMULA ARJUN KUMAR) (BU)	Transacted through SALE DEED With transaction No. : 2100314894 Original survey No - 49/అ5 Original Extent (Ac. Gts) - 2.3200 Transacted Extent (Ac. Gts) - 1.0000 Market Value - 99960.00	Tahsildar & Jt. Sub Registrar Office Name – Marri Guda 563/2021
2	Pattadar Name :కొట్టంబారతమ్మ Khata No : 139 Survey No : 49/అ5/1 Extent (Ac. Gts) : 1.3200 Passbook No : T28160010081	06/04/2021	కొట్టంబారతమ్మ(కొట్టంబారతమ్మ) (SE) నోముల అర్జున్ కుమార్(NOMULA ARJUN KUMAR) (BU)	Transacted through SALE DEED With transaction No. : 2100314894 Original survey No - 49/అ5 Original Extent (Ac. Gts) - 2.3200 Transacted Extent (Ac. Gts) - 1.0000 Market Value - 99960.00	Tahsildar & Jt. Sub Registrar Office Name – Marri Guda 563/2021

Disclaimer – Above Encumbrance details are based on the transaction done in Dharani Portal from 29th Oct 2020 onwards.

*[Handwritten Signature]*

*[Faint handwritten text]*





Government of Telangana

25

Statement of Encumbrance on Property (EC)

Statement of Encumbrance on Agricultural land with Survey number 48/అ2/2 in village of Tammad Palle Mandal of Marri Guda District Nalgonda .

S. No.	Description of property (Survey number, Extent, PPB number)	Transaction date	Name of parties Executants (Ex)/ Claimant (CL)	Nature of Deed/ Transaction ID/ Original Survey No/ Original Extent/ Transacted extent/ Market Value	Tahsildar office/ Document Number/year
1	Pattadar Name :నోముల అర్జున్ కుమార్ Khata No : 60237 Survey No : 48/అ2/4 Extent (Ac. Gts) : 2.2000 Passbook No : T28160010525	03/08/2021	నోముల అర్జున్ కుమార్(NOMULA ARJUN KUMAR) (EX) నోముల అర్జున్ కుమార్(NOMULA ARJUN KUMAR) (CL)	Converted to Nonagriculture land With transaction No. : 2100646613 Original survey No - 48/అ2/2 Original Extent (Ac. Gts) - 2.2000 Transacted Extent (Ac. Gts) - <u>2.2000</u> Market Value -	Tahsildar & Jt. Sub Registrar Office Name – Marri Guda
2	Pattadar Name :నోముల అర్జున్ కుమార్ Khata No : 60237 Survey No : 48/అ2/2 Extent (Ac. Gts) : 2.2000 Passbook No : T28160010525	06/04/2021	వడ్లకొండ అనిత (VADLAKONDA ANITHA) (SE) నోముల అర్జున్ కుమార్(NOMULA ARJUN KUMAR) (BU)	Transacted through SALE DEED With transaction No. : 2100315172 Original survey No - 48/అ2/2 Original Extent (Ac. Gts) - 2.2000 Transacted Extent (Ac. Gts) - 2.2000 Market Value - 249900.00	Tahsildar & Jt. Sub Registrar Office Name – Marri Guda 560/2021
3	Pattadar Name :వడ్లకొండ అనిత Khata No : 60227 Survey No : 48/అ2/2 Extent (Ac. Gts) : 2.2000 Passbook No : T28160010516	06/02/2021	కొట్లం సత్తయ్య(కొట్లం సత్తయ్య) (EX) వడ్లకొండ అనిత (VADLAKONDA ANITHA) (CL)	Mutation completed With transaction No. : 2100053165 Original survey No - 48/అ2 Original Extent (Ac. Gts) - 3.0500 Transacted Extent (Ac. Gts) - 2.2000 Market Value -	Tahsildar & Jt. Sub Registrar Office Name – Marri Guda 4457/2019

Disclaimer – Above Encumbrance details are based on the transaction done in Dharani Portal from 29th Oct 2020 onwards.

నామినేట్ అధికారి  
మార్రిగుడ నుండలము  
నల్లగొండ జిల్లా



Government of Telangana

26

Statement of Encumbrance on Property (EC)

Statement of Encumbrance on Agricultural land with Survey number 49/౩5 in village of Tammad Palle Mandal of Marri Guda District Nalgonda .

S. No.	Description of property (Survey number, Extent, PPB number)	Transaction date	Name of parties Executants (Ex)/ Claimant (CL)	Nature of Deed/ Transaction ID/ Original Survey No/ Original Extent/ Transacted extent/ Market Value	Tahsildar office/ Document Number/year
1	Pattadar Name :నోముల అర్జున్ కుమార్ Khata No : 60237 Survey No : 49/౩5/1 Extent (Ac. Gts) : 1.2200 Passbook No : T28160010525		నోముల అర్జున్ కుమార్(NOMULA ARJUN KUMAR) (EX) నోముల అర్జున్ కుమార్(NOMULA ARJUN KUMAR) (CL)	Converted to Nonagriculture land With transaction No. : 2200931787 Original survey No - 49/౩5 Original Extent (Ac. Gts) - 1.2200 Transacted Extent (Ac. Gts) - 1.2200 Market Value -	Tahsildar & Jt. Sub Registrar Office Name – Marri Guda
2	Pattadar Name :నోముల అర్జున్ కుమార్ Khata No : 60237 Survey No : 49/౩5 Extent (Ac. Gts) : 1.2200 Passbook No : T28160010525	02/11/2021	కొట్టం శివ యాదవ్(కొట్టం శివ యాదవ్) (SE) నోముల అర్జున్ కుమార్(NOMULA ARJUN KUMAR) (BU)	Transacted through SALE DEED With transaction No. : 2100972105 Original survey No - 49/౩5 Original Extent (Ac. Gts) - 1.2200 Transacted Extent (Ac. Gts) - 1.2200 Market Value -	Tahsildar & Jt. Sub Registrar Office Name – Marri Guda 1848/2021
3	Pattadar Name :కొట్టం శివ యాదవ్ Khata No : 88 Survey No : 49/౩5 Extent (Ac. Gts) : 1.2200 Passbook No : T28160010051	17/02/2021	కొట్టం సోమయ్య(కొట్టం సోమయ్య) (EX) కొట్టం శివ యాదవ్(కొట్టం శివ యాదవ్) (CL)	Mutation completed With transaction No. : 2100000560 Original survey No - 49/౩5 Original Extent (Ac. Gts) - 1.2200 Transacted Extent (Ac. Gts) - 1.2200 Market Value -	Tahsildar & Jt. Sub Registrar Office Name – Marri Guda 4248/2020

Disclaimer – Above Encumbrance details are based on the transaction done in Dharani Portal from 29th Oct 2020 onwards.

*(Handwritten signature and stamp)*



Government of Telangana


Statement of Encumbrance on Property (EC)

2A

Statement of Encumbrance on Agricultural land with Survey number 49/అ2/2 in village of Tammad Palle Mandal of Marri Guda District Nalgonda .

S. No.	Description of property (Survey number, Extent, PPB number)	Transaction date	Name of parties Executants (Ex)/ Claimant (CL)	Nature of Deed/ Transaction ID/ Original Survey No/ Original Extent/ Transacted extent/ Market Value	Tahsildar office/ Document Number/year
1	Pattadar Name :నోముల అర్జున్ కుమార్ Khata No : 60237 Survey No : 49/అ2/3 Extent (Ac. Gts) : 0.1500 Passbook No : T28160010525		నోముల అర్జున్ కుమార్(NOMULA ARJUN KUMAR) (EX) నోముల అర్జున్ కుమార్(NOMULA ARJUN KUMAR) (CL)	Converted to Nonagriculture land With transaction No. : 2200931787 Original survey No - 49/అ2/2 Original Extent (Ac. Gts) - 0.1500 Transacted Extent (Ac. Gts) - 0.1500 Market Value -	Tahsildar & Jt. Sub Registrar Office Name – Marri Guda
2	Pattadar Name :నోముల అర్జున్ కుమార్ Khata No : 60237 Survey No : 49/అ2/2 Extent (Ac. Gts) : 0.1500 Passbook No : T28160010525	02/11/2021	కొట్టం పర్వతాలు(కొట్టం పర్వతాలు) (SE) నోముల అర్జున్ కుమార్(NOMULA ARJUN KUMAR) (BU)	Transacted through SALE DEED With transaction No. : 2100972131 Original survey No - 49/అ2 Original Extent (Ac. Gts) - 2.1300 Transacted Extent (Ac. Gts) - 0.1500 Market Value -	Tahsildar & Jt. Sub Registrar Office Name – Marri Guda 1849/2021

Disclaimer – Above Encumbrance details are based on the transaction done in Dharani Portal from 29th Oct 2020 onwards.



మహానగర పంచాయతీ  
మార్రి గూడ  
నల్గొండ జిల్లా



Government of Telangana

Statement of Encumbrance on Property (EC)

28

Statement of Encumbrance on Agricultural land with Survey number 48/అ2-3/1/1 in village of Tammad Palle Mandal of Marri Guda District Nalgonda .

S. No.	Description of property (Survey number, Extent, PPB number)	Transaction date	Name of parties Executants (Ex)/ Claimant (CL)	Nature of Deed/ Transaction ID/ Original Survey No/ Original Extent/ Transacted extent/ Market Value	Tahsildar office/ Document Number/year
1	Pattadar Name :నోముల అర్జున్ కుమార్ Khata No : 60237 Survey No : 48/అ2-3/1/1/2 Extent (Ac. Gts) : 2.1700 Passbook No : T28160010525	02/11/2021	కొట్టం సోమయ్య(కొట్టం సోమయ్య) (SE) నోముల అర్జున్ కుమార్(NOMULA ARJUN KUMAR) (BU)	Transacted through SALE DEED With transaction No. : 2100972164 Original survey No - 48/అ2-3/1/1 Original Extent (Ac. Gts) - 3.3400 Transacted Extent (Ac. Gts) - 2.1700 Market Value -	Tahsildar & Jt. Sub Registrar Office Name – Marri Guda 1850/2021
2	Pattadar Name :కొట్టం సోమయ్య Khata No : 267 Survey No : 48/అ2-3/1/1/1 Extent (Ac. Gts) : 1.1700 Passbook No : T28160010151	02/11/2021	కొట్టం సోమయ్య(కొట్టం సోమయ్య) (SE) నోముల అర్జున్ కుమార్(NOMULA ARJUN KUMAR) (BU)	Transacted through SALE DEED With transaction No. : 2100972164 Original survey No - 48/అ2-3/1/1 Original Extent (Ac. Gts) - 3.3400 Transacted Extent (Ac. Gts) - 2.1700 Market Value -	Tahsildar & Jt. Sub Registrar Office Name – Marri Guda 1850/2021
3	Pattadar Name :కొట్టం సోమయ్య Khata No : 267 Survey No : 48/అ2-3/1/1 Extent (Ac. Gts) : 3.3400 Passbook No : T28160010151	17/02/2021	కొట్టం సోమయ్య(కొట్టం సోమయ్య) (EX) కొట్టం శివ యాదవ్(కొట్టం శివ యాదవ్) (CL)	Mutation completed With transaction No. : 2100000560 Original survey No - 48/అ2-3/1 Original Extent (Ac. Gts) - 4.1200 Transacted Extent (Ac. Gts) - 0.1800 Market Value -	Tahsildar & Jt. Sub Registrar Office Name – Marri Guda 4248/2020

Disclaimer – Above Encumbrance details are based on the transaction done in Dharani Portal from 29th Oct 2020 onwards.



Government of Telangana


29

**Statement of Encumbrance on Property (EC)**

Statement of Encumbrance on Agricultural land with Survey number 52<sup>అ</sup> in village of Tammad Palle Mandal of Marri Guda District Nalgonda .

S. No.	Description of property (Survey number, Extent, PPB number)	Transaction date	Name of parties Executants (Ex)/ Claimant (CL)	Nature of Deed/ Transaction ID/ Original Survey No/ Original Extent/ Transacted extent/ Market Value	Tahsildar office/ Document Number/year
1	Pattadar Name :నోముల అర్జున్ కుమార్ Khata No : 60237 Survey No : 52 <sup>అ</sup> /1 Extent (Ac. Gts) : 0.0800 Passbook No : T28160010525		నోముల అర్జున్ కుమార్(NOMULA ARJUN KUMAR) (EX) నోముల అర్జున్ కుమార్(NOMULA ARJUN KUMAR) (CL)	Converted to Nonagriculture land With transaction No. : 2200931787 Original survey No - 52 <sup>అ</sup> Original Extent (Ac. Gts) - 0.0800 Transacted Extent (Ac. Gts) - 0.0800 Market Value -	Tahsildar & Jt. Sub Registrar Office Name – Marri Guda
2	Pattadar Name :నోముల అర్జున్ కుమార్ Khata No : 60237 Survey No : 52 <sup>అ</sup> Extent (Ac. Gts) : 0.0800 Passbook No : T28160010525	26/07/2022	కొట్టం యాదమ్మ(కొట్టం యాదమ్మ) (SE) నోముల అర్జున్ కుమార్(NOMULA ARJUN KUMAR) (BU)	Transacted through SALE DEED With transaction No. : 2200258702 Original survey No - 52 <sup>అ</sup> Original Extent (Ac. Gts) - 0.0800 Transacted Extent (Ac. Gts) - 0.0800 Market Value -	Tahsildar & Jt. Sub Registrar Office Name – Marri Guda 1102/2022

Disclaimer – Above Encumbrance details are based on the transaction done in Dharani Portal from 29th Oct 2020 onwards.

  
 \*Seal\*  
 మంత్రి కార్యదర్శి  
 నల్గొండ జిల్లా



Government of Telangana

30

**Statement of Encumbrance on Property (EC)**

Statement of Encumbrance on Agricultural land with Survey number 50/అ/1/1/1/1 in village of Tammad Palle Mandal of Marri Guda District Nalgonda .

S. No.	Description of property (Survey number, Extent, PPB number)	Transaction date	Name of parties Executants (Ex)/ Claimant (CL)	Nature of Deed/ Transaction ID/ Original Survey No/ Original Extent/ Transacted extent/ Market Value	Tahsildar office/ Document Number/year
1	Pattadar Name :నోముల అర్జున్ కుమార్ Khata No : 60237 Survey No : 50/అ/1/1/1/1/2 Extent (Ac. Gts) : 0.2600 Passbook No : T28160010525	26/07/2022	కొట్టం యాదమ్మ(కొట్టం యాదమ్మ) (SE) నోముల అర్జున్ కుమార్(NOMULA ARJUN KUMAR) (BU)	Transacted through SALE DEED With transaction No. : 2200258702 Original survey No - 50/అ/1/1/1/1 Original Extent (Ac. Gts) - 0.3000 Transacted Extent (Ac. Gts) - 0.2600 Market Value -	Tahsildar & Jt. Sub Registrar Office Name – Marri Guda 1102/2022
2	Pattadar Name :కొట్టం యాదమ్మ Khata No : 540 Survey No : 50/అ/1/1/1/1/1 Extent (Ac. Gts) : 0.0400 Passbook No : T28160010304	26/07/2022	కొట్టం యాదమ్మ(కొట్టం యాదమ్మ) (SE) నోముల అర్జున్ కుమార్(NOMULA ARJUN KUMAR) (BU)	Transacted through SALE DEED With transaction No. : 2200258702 Original survey No - 50/అ/1/1/1/1 Original Extent (Ac. Gts) - 0.3000 Transacted Extent (Ac. Gts) - 0.2600 Market Value -	Tahsildar & Jt. Sub Registrar Office Name – Marri Guda 1102/2022
3	Transaction No :GLM2100005413 Khata No : 540 Survey No : 50/అ/1/1/1/1 Total Extent : Passbook No : T28160010304	21/04/2021	(party)	Grievance was resolved against transaction No. : GLM2100005413 Survey number digitally included/signed 50/అ/1/1/1/1	

Disclaimer – Above Encumbrance details are based on the transaction done in Dharani Portal from 29th Oct 2020 onwards.

మంత్రి  
సర్కారు



Government of Telangana

31

**Statement of Encumbrance on Property (EC)**

Statement of Encumbrance on Agricultural land with Survey number 50/అ/1/1/1/2 in village of Tammad Palle Mandal of Marri Guda District Nalgonda .

S. No.	Description of property (Survey number, Extent, PPB number)	Transaction date	Name of parties Executants (Ex)/ Claimant (CL)	Nature of Deed/ Transaction ID/ Original Survey No/ Original Extent/ Transacted extent/ Market Value	Tahsildar office/ Document Number/year
1	Pattadar Name :నోముల అర్జున్ కుమార్ Khata No : 60237 Survey No : 50/అ/1/1/1/3 Extent (Ac. Gts) : 2.0000 Passbook No : T28160010525		నోముల అర్జున్ కుమార్(NOMULA ARJUN KUMAR) (EX) నోముల అర్జున్ కుమార్(NOMULA ARJUN KUMAR) (CL)	Converted to Nonagriculture land With transaction No. : 2200931787 Original survey No - 50/అ/1/1/1/2 Original Extent (Ac. Gts) - 2.0000 Transacted Extent (Ac. Gts) - 2.0000 Market Value -	Tahsildar & Jt. Sub Registrar Office Name – Marri Guda
2	Pattadar Name :నోముల అర్జున్ కుమార్ Khata No : 60237 Survey No : 50/అ/1/1/1/2 Extent (Ac. Gts) : 2.0000 Passbook No : T28160010525	26/07/2022	కొట్టం గోపాల్ (KOTTAM GOPAL) (SE) నోముల అర్జున్ కుమార్(NOMULA ARJUN KUMAR) (BU)	Transacted through SALE DEED With transaction No. : 2200258630 Original survey No - 50/అ/1/1/1/2 Original Extent (Ac. Gts) - 2.0000 Transacted Extent (Ac. Gts) - 2.0000 Market Value -	Tahsildar & Jt. Sub Registrar Office Name – Marri Guda 1104/2022

Disclaimer – Above Encumbrance details are based on the transaction done in Dharani Portal from 29th Oct 2020 onwards.



Government of Telangana

32

Statement of Encumbrance on Property (EC)

Statement of Encumbrance on Agricultural land with Survey number 50/అ/2 in village of Tammad Palle Mandal of Marri Guda District Nalgonda .

S. No.	Description of property (Survey number, Extent, PPB number)	Transaction date	Name of parties Executants (Ex)/ Claimant (CL)	Nature of Deed/ Transaction ID/ Original Survey No/ Original Extent/ Transacted extent/ Market Value	Tahsildar office/ Document Number/year
1	Pattadar Name :నోముల అర్జున్ కుమార్ Khata No : 60237 Survey No : 50/అ/3 Extent (Ac. Gts) : 2.0000 Passbook No : T28160010525		నోముల అర్జున్ కుమార్(NOMULA ARJUN KUMAR) (EX) నోముల అర్జున్ కుమార్(NOMULA ARJUN KUMAR) (CL)	Converted to Nonagriculture land With transaction No. : 2200931787 Original survey No - 50/అ/2 Original Extent (Ac. Gts) - 2.0000 Transacted Extent (Ac. Gts) - 2.0000 Market Value -	Tahsildar & Jt. Sub Registrar Office Name – Marri Guda
2	Pattadar Name :నోముల అర్జున్ కుమార్ Khata No : 60237 Survey No : 50/అ/2 Extent (Ac. Gts) : 2.0000 Passbook No : T28160010525	26/07/2022	కొట్టం నాదం యాదవ్(KOTTA NADAM YADAV) (SE) నోముల అర్జున్ కుమార్(NOMULA ARJUN KUMAR) (BU)	Transacted through SALE DEED With transaction No. : 2200258583 Original survey No - 50/అ/2 Original Extent (Ac. Gts) - 2.0000 Transacted Extent (Ac. Gts) - 2.0000 Market Value -	Tahsildar & Jt. Sub Registrar Office Name – Marri Guda 1105/2022

Disclaimer – Above Encumbrance details are based on the transaction done in Dharani Portal from 29th Oct 2020 onwards.





Government of Telangana

33

Statement of Encumbrance on Property (EC)

Statement of Encumbrance on Agricultural land with Survey number 50/అ/1/1/2 in village of Tammad Palle Mandal of Marri Guda District Nalgonda .

S. No.	Description of property (Survey number, Extent, PPB number)	Transaction date	Name of parties Executants (Ex)/ Claimant (CL)	Nature of Deed/ Transaction ID/ Original Survey No/ Original Extent/ Transacted extent/ Market Value	Tahsildar office/ Document Number/year
1	Pattadar Name :నోముల అర్జున్ కుమార్ Khata No : 60237 Survey No : 50/అ/1/1/3 Extent (Ac. Gts) : 2.0000 Passbook No : T28160010525		నోముల అర్జున్ కుమార్(NOMULA ARJUN KUMAR) (EX) నోముల అర్జున్ కుమార్(NOMULA ARJUN KUMAR) (CL)	Converted to Nonagriculture land With transaction No. : 2200931787 Original survey No - 50/అ/1/1/2 Original Extent (Ac. Gts) - 2.0000 Transacted Extent (Ac. Gts) - 2.0000 Market Value -	Tahsildar & Jt. Sub Registrar Office Name – Marri Guda
2	Pattadar Name :నోముల అర్జున్ కుమార్ Khata No : 60237 Survey No : 50/అ/1/1/2 Extent (Ac. Gts) : 2.0000 Passbook No : T28160010525	26/07/2022	కోట్టం శ్రీకాంత్(SRIKANTH) (SE) నోముల అర్జున్ కుమార్(NOMULA ARJUN KUMAR) (BU)	Transacted through SALE DEED With transaction No. : 2200258474 Original survey No - 50/అ/1/1/2 Original Extent (Ac. Gts) - 2.0000 Transacted Extent (Ac. Gts) - 2.0000 Market Value -	Tahsildar & Jt. Sub Registrar Office Name – Marri Guda .1106/2022

Disclaimer – Above Encumbrance details are based on the transaction done in Dharani Portal from 29th Oct 2020 onwards.

*(Handwritten signature)*

జాబ్బిల గోపాల కృష్ణమూర్తి  
హబ్బిల గోపాల కృష్ణమూర్తి  
నల్గొండ జిల్లా



34

Government of Telangana

Statement of Encumbrance on Property (EC)

Statement of Encumbrance on Agricultural land with Survey number 50/అ/1/2 in village of Tammad Palle Mandal of Marri Guda District Nalgonda .

S. No.	Description of property (Survey number, Extent, PPB number)	Transaction date	Name of parties Executants (Ex)/ Claimant (CL)	Nature of Deed/ Transaction ID/ Original Survey No/ Original Extent/ Transacted extent/ Market Value	Tahsildar office/ Document Number/year
1	Pattadar Name :నోముల అర్జున్ కుమార్ Khata No : 60237 Survey No : 50/అ/1/3 Extent (Ac. Gts) : 2.0000 Passbook No : T28160010525		నోముల అర్జున్ కుమార్(NOMULA ARJUN KUMAR) (EX) నోముల అర్జున్ కుమార్(NOMULA ARJUN KUMAR) (CL)	Converted to Nonagriculture land With transaction No. : 2200931787 Original survey No - 50/అ/1/2 Original Extent (Ac. Gts) - 2.0000 Transacted Extent (Ac. Gts) - 2.0000 Market Value -	Tahsildar & Jt. Sub Registrar Office Name – Marri Guda
2	Pattadar Name :నోముల అర్జున్ కుమార్ Khata No : 60237 Survey No : 50/అ/1/2 Extent (Ac. Gts) : 2.0000 Passbook No : T28160010525	26/07/2022	కొట్టం శ్రీనివాస్(KOTTAM SRINIVAS) (SE) నోముల అర్జున్ కుమార్(NOMULA ARJUN KUMAR) (BU)	Transacted through SALE DEED With transaction No. : 2200258544 Original survey No - 50/అ/1/2 Original Extent (Ac. Gts) - 2.0000 Transacted Extent (Ac. Gts) - 2.0000 Market Value -	Tahsildar & Jt. Sub Registrar Office Name – Marri Guda 1107/2022

Disclaimer – Above Encumbrance details are based on the transaction done in Dharani Portal from 29th Oct 2020 onwards.