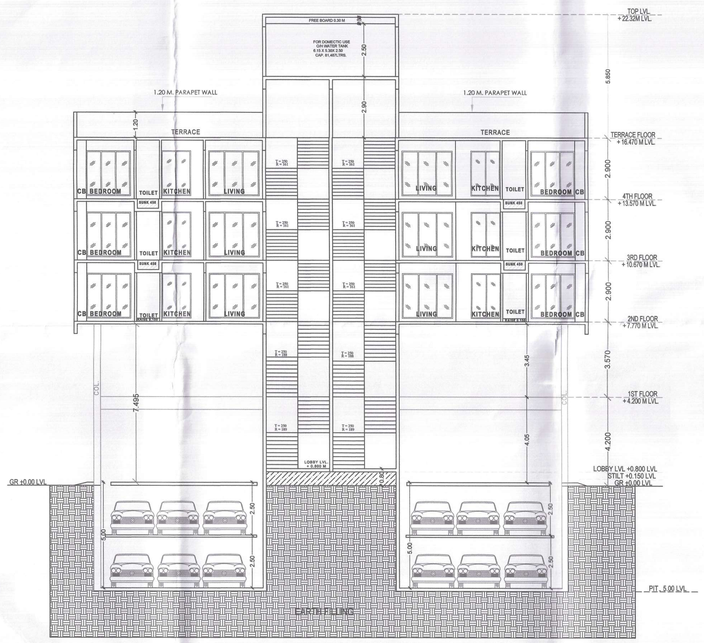

SECTION A-A

SCALE - 1:100

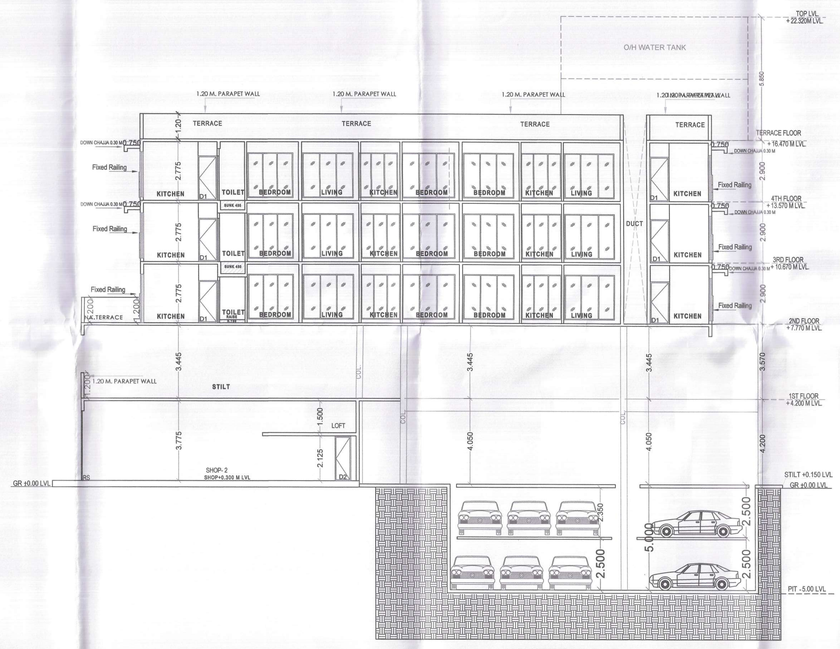

SECTION C-C

SCALE - 1:100

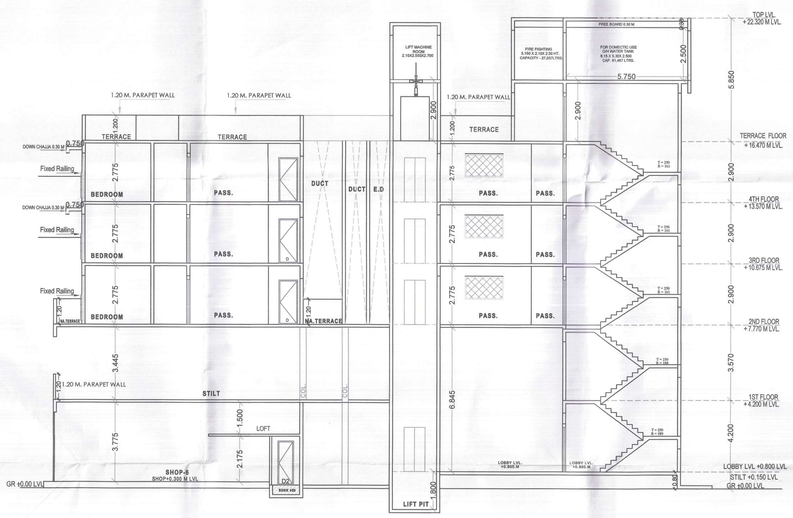

SECTION B-B

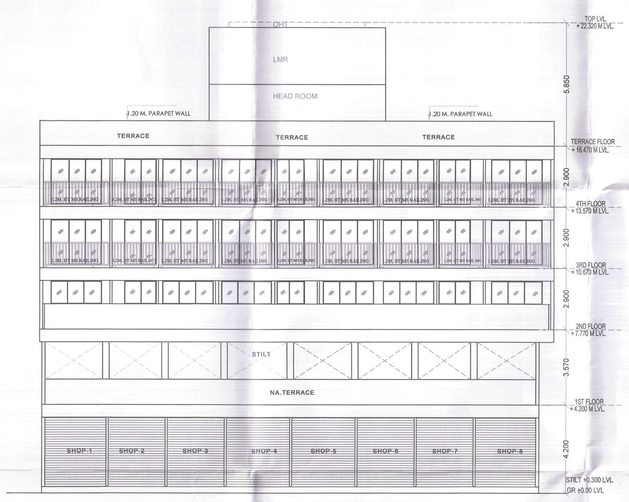

ELEVATION

SCALE - 1:100

STAMP OF APPROVAL | SHEET NO. 4/4

पनवेल महानगरपालिका
मौजे- तळोजे पाचनंद, सेक्टर - ०२
मे.पी.सी.पी.एल-भू.क्र./ड.भू.क्र./टी.पी.भू.क्र./एफ.पी.भू.क्र./एफ.पी.भू.क्र./
भू.क्र./ ०३ . मध्ये नियोजित इमारतीस/
फेरबदल-बांधकाम/भोगवटा/वाणिज्य बांधकामाचे नकाशांस या
कार्यालयाचे जा.क्र./पमपा/नरवि/ ३१०८ ८८/
३१०८ | ८८ | २३ दिनांक- २७/०३/२०२३
अभिप्राय अटी, शर्तीसह अधिन राहुन नकाशांस सशर्त रेराचे
पुस्तका केल्याप्रमाणे मंजूर.

मा. आयुक्त यांचे मंजूरी नुसार

उपसंचालक, नगररचना
पनवेल महानगरपालिका

PMC/PA PANVEL MUNICIPAL CORPORATION पनवेल महानगरपालिका पनवेल-रायगड PANVEL-RAIGAD

CONTENTS OF SHEET

SECTION PLAN A-A , B-B & C-C , ELEVATION PLAN .

N O T E	NORTH
BOUNDRY WALL OF PLOT SHOWN BLACK.	
PROPOSED STRUCTURE SHOWN RED.	
ROAD SHOWN GREEN.	
DRAINAGE LINE SHOWN RED DOTTED LINE.	
WATER LINE SHOWN BLUE DOTTED LINE.	
INTERNAL WALL (0.10) EXTERNAL WALL (0.15)	

ARCHITECT'S NAME & SIGNATURE:-

CA/2013/59413 — Ar.Daksha L. Gami

OWNER'S NAME & SIGNATURE :-

For ANANTA REALTY
Partner

M/S.ANANTA REALTY

PROPOSED RESIDENTIAL CUM . COMMERCIAL BUILDING ON PLOT -3, SEC - 2 ,NEW PANVEL.

CHECKED BY	Ar. Daksha .L. Gami	ARCHITECT
DRAWN BY	ABDUL	EDGE ARCHITECTS.
SCALE	1:100	SATRA PLAZA, STUDIO NO-410,PLOT NO.- 19 & 20, SECTOR-19D,PALM BEACH ROAD,VASHI, NAVI MUMBAI OFFICE:022-27842277/1288
DATE	21-09-2023	