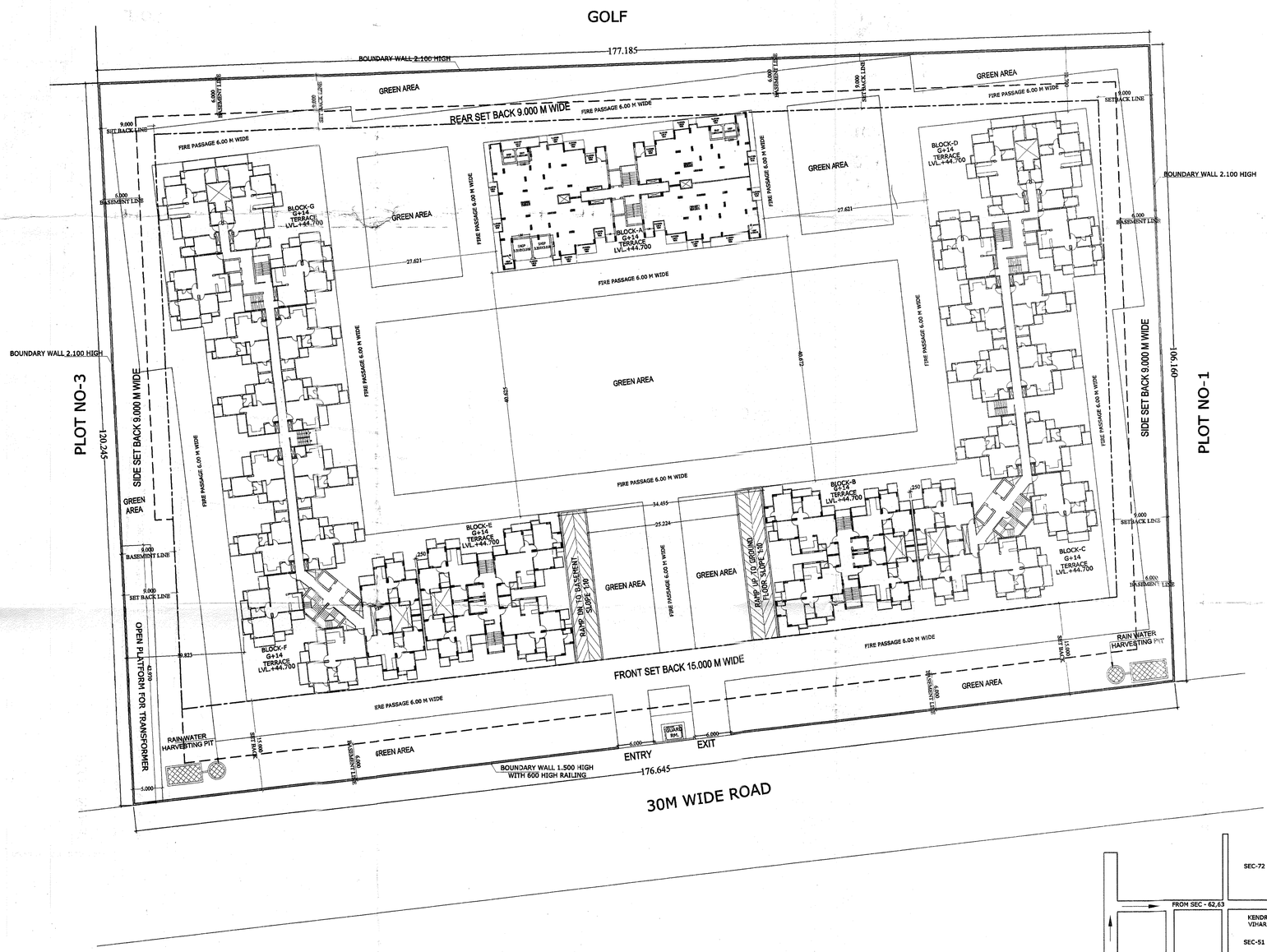

BUILT UP AREA

= TOTAL FAR+ TOTAL NON FAR + ANCILLARY AREA
= 54759.390 + 33094.960 + ~~6400.883~~ 5455.583
= ~~94255.233~~ SQ MT.
93309.888

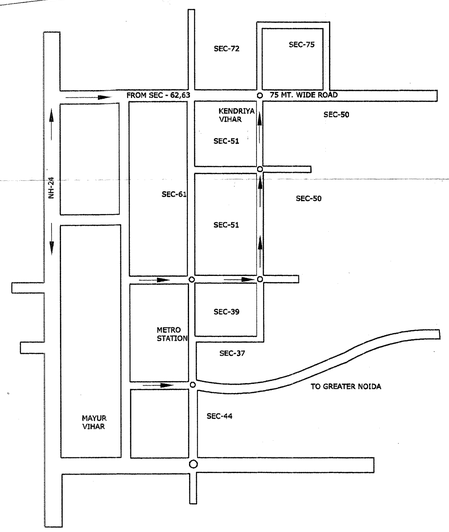

LAYOUT PLAN	S-01

NOTE:-
WHERE LIGHT AND VENTILATION IS NOT SUFFICIENT THE SAME SHALL BE PROVIDED THROUGH MECHANICAL VENTILATION.

Map for proposed Building is as per Bye Laws. Submitted for approval.

NOTE:

*TOWER A IS TYPICAL.
*TOWER B,E ARE SIMILAR.
*TOWER C,D ARE TYPICAL.
*TOWER F,G ARE TYPICAL.

III-553/429
13.01.12
54008

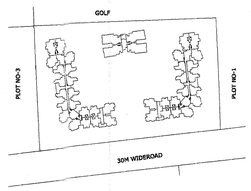

KEY PLAN N

PROJECT TITLE

PROPOSED GROUP HOUSING AT PLOT NO-GH-02 SECTOR 75,NOIDA
FOR - AIMS PROMOTERS PRIVATE LIMITED.

DRAWING TITLE:-
LAYOUT PLAN
S-01
DRG NO.

SCALE	1:100
DATE	20110427
DEALT	
JOB NO.	D:\DATA\20101216-SECTOR 75 ALL PLOTS & LAYOUT\ALL(PLOTS\ AMG-02-75-MALUP\02092010\submission\sub. by new bye laws\ 20101203-FINAL-SUBMISSION

DEEPAK MEHTA & ASSOCIATES
ARCHITECTS, PLANNERS, VALUERS, LANDSCAPE & INTERIORS
PLOT NO. 16 ABHISHEK PLAZA LSC, MAYUR VIHAR PH II DELHI 91
PH: 65272180 TELEFAX: 22770180

For Aims Promoters Private Limited
Authorised Signatory
OWNER'S SIGN

Architect Deepak Mehta
CO/87/10840
Plot No. 16 Abhishek Plaza LSC
Mayur Vihar Ph-II, Delhi-91
ARCHITECT'S SIGN.

ENGINEER'S SIGN

भवन मानचित्र, नोएडा
अनुमति
[illegible]
[illegible] 13.01.12
54008

मानचित्र के साथ [illegible] में अतिक्रमण करने पर भारी दण्ड शुल्क देना पड़ता है तथा अधिक अतिक्रमण को तोड़ना भी पड़ सकता है। अतः स्वीकृत मानचित्र से अनुसार ही निर्माण करें, अतिक्रमण न करें।

Encroachments on front, Rear & Side setbacks inside have penalties. Encroachments could be demolished also Please avoide encroachments construct buildings as per Sanctioned Map.

नोटः 1. [illegible] सम 5 [illegible] का प्लाट से अतिक्रमण [illegible] अतिक्रमण दण्ड लिए [illegible] पुर्नजीवित न होने [illegible] प्लाट की वैधता लिये [illegible]