SLAB AREA CALCULATONS: WING B (2)

FLOOR	FSI AREA	DEDUCTION AREA					ADDITION AREA								TOTAL SLAB AREA
		VOID	SHAFT	CHOWK	R.CHUTE	LIFT	BALCONY	TERRACE	SUB-STR	PARKING	PODIUM	TOWER	PASSAGE	REFUGE	
TERRACE FLOOR	0.00	0.00	0.00	0.00	0.00	0.00	0.00	86.45	0.00	0.00	0.00	0.00	0.00	0.00	86.45
THIRTEENTH FLOOR	298.17	3.72	27.75	0.00	0.00	9.18	16.66	0.00	0.00	0.00	0.00	0.00	0.00	40.50	355.14
TWELFTH FLOOR	364.80	3.72	27.75	0.00	0.00	9.18	16.66	0.00	0.00	0.00	0.00	0.00	0.00	0.00	340.78
ELEVENTH FLOOR	364.80	3.72	27.75	0.00	0.00	9.18	16.66	0.00	0.00	0.00	0.00	0.00	0.00	0.00	340.78
TENTH FLOOR	364.80	3.72	27.75	0.00	0.00	9.18	16.66	0.00	0.00	0.00	0.00	0.00	0.00	0.00	340.78
NINTH FLOOR	364.80	3.72	27.75	0.00	0.00	9.18	16.66	0.00	0.00	0.00	0.00	0.00	0.00	0.00	340.78
EIGHTH FLOOR	331.22	3.72	27.75	0.00	0.00	9.18	16.66	0.00	0.00	0.00	0.00	0.00	0.00	40.49	388.18
SEVENTH FLOOR	364.80	3.72	27.75	0.00	0.00	9.18	16.66	0.00	0.00	0.00	0.00	0.00	0.00	0.00	340.78
SIXTH FLOOR	364.80	3.72	27.75	0.00	0.00	9.18	16.66	0.00	0.00	0.00	0.00	0.00	0.00	0.00	340.78
FIFTH FLOOR	364.80	3.72	27.75	0.00	0.00	9.18	16.66	0.00	0.00	0.00	0.00	0.00	0.00	0.00	340.78
FOURTH FLOOR	364.80	3.72	27.75	0.00	0.00	9.18	16.66	0.00	0.00	0.00	0.00	0.00	0.00	0.00	340.78
THIRD FLOOR	364.80	3.72	27.75	0.00	0.00	9.18	16.66	0.00	0.00	0.00	0.00	0.00	0.00	0.00	340.78
SECOND FLOOR	364.80	3.72	27.75	0.00	0.00	9.18	16.66	0.00	0.00	0.00	0.00	0.00	0.00	0.00	340.78
FIRST FLOOR	364.80	3.72	27.75	0.00	0.00	9.18	16.66	0.00	0.00	0.00	0.00	0.00	0.00	0.00	340.78
GROUND FLOOR	75.49	0.00	0.00	0.00	0.00	0.00	0.00	0.00	0.00	336.31	0.00	0.00	0.00	0.00	450.02
Total	4717.68	48.36	360.75	0.00	0.00	119.34	216.58	86.45	0.00	336.31	0.00	0.00	0.00	80.99	5058.37

SCHEDULE OF OPENING: WING B (2)

NAME	LENGTH	HEIGHT	NOS.
D2	0.75	2.10	164
D2	0.80	2.10	01
D1	0.90	2.10	139
D2	0.90	2.10	13
D1	0.95	2.10	11
D	1.05	2.10	75
D	1.10	2.10	13

SCHEDULE OF OPENING: WING B (2)

NAME	LENGTH	HEIGHT	NOS.
W2	0.60	0.90	177
W	0.60	0.90	01
W1	1.20	1.95	62
W	1.20	1.95	13
W1	1.25	1.95	13
W	1.80	2.10	206
W	2.00	2.10	13

FLOOR WISE FSI STATEMENT: WING B (2)

BUILDING	FSI AREA		BALC	PASS	STAIR	LIFT	TENE
	RESI	NON RESI					
GROUND FLOOR	75.492	0.000	0.000	0.000	31.500	9.450	0
FIRST FLOOR	340.804	0.000	16.655	30.525	31.500	9.180	7
SECOND FLOOR	340.804	0.000	16.655	30.525	31.500	9.180	7
THIRD FLOOR	340.804	0.000	16.655	30.525	31.500	9.180	7
FOURTH FLOOR	340.804	0.000	16.655	30.525	31.500	9.180	7
FIFTH FLOOR	340.804	0.000	16.655	30.525	31.500	9.180	7
SIXTH FLOOR	340.804	0.000	16.655	30.525	31.500	9.180	7
SEVENTH FLOOR	340.804	0.000	16.655	30.525	31.500	9.180	7
EIGHTH FLOOR	307.220	0.000	16.655	30.525	31.500	9.180	6
NINTH FLOOR	340.804	0.000	16.655	30.525	31.500	9.180	7
TENTH FLOOR	340.804	0.000	16.655	30.525	31.500	9.180	7
ELEVENTH FLOOR	340.804	0.000	16.655	30.525	31.500	9.180	7
TWELFTH FLOOR	340.804	0.000	16.655	30.525	31.500	9.180	7
THIRTEENTH FLOOR	274.169	0.000	16.655	30.525	31.500	9.180	5
TERRACE FLOOR	0.000	0.000	0.000	0.000	0.000	9.180	0
Total	4405.73	0.00	216.52	396.83	441.00	137.97	88

PROJECT TYPE - Building Development

SEAL OF APPROVAL

AUTH_SIGN_1

SIGN_2

AUTH_SIGN_3

BUILDING: WING B (2)

FLOOR WISE CARPET AREA : WING B (2)

FLOOR	CARP. NAME	CARP. AREA	BAL. AREA	TOTAL AREA
GROUND FLOOR PLAN	02	36.33	0.00	36.33
	01	22.95	0.00	22.95
TYPICAL - 1- 7, 9- 12 FLOOR PLAN	101TO701901TO1201	34.31	0.00	34.31
	102TO702802TO1202	32.37	0.00	32.37
	103TO703803TO1203	30.28	0.00	30.28
	104	31.77	0.00	31.77
	105TO705805TO1205	38.54	0.00	38.54
	106TO706806TO1206	28.19	0.00	28.19
	107TO707807TO1207	34.22	0.00	34.22
EIGHTH FLOOR PLAN	801	34.31	0.00	34.31
	802	30.28	0.00	30.28
	803	31.77	0.00	31.77
	804	38.54	0.00	38.54
	805	28.19	0.00	28.19
	806	34.22	0.00	34.22
THIRTEENTH FLOOR PLAN	1301	34.31	0.00	34.31
	1302	30.28	0.00	30.28
	1303	38.54	0.00	38.54
	1304	28.19	0.00	28.19
	1305	34.22	0.00	34.22

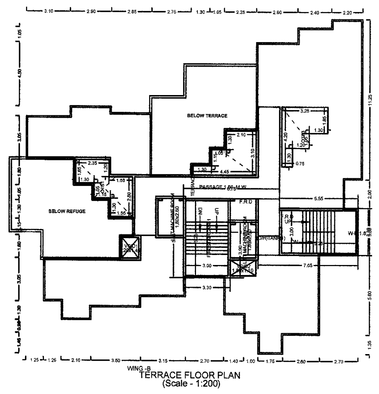

TERRACE FLOOR PLAN
(Scale - 1:200)

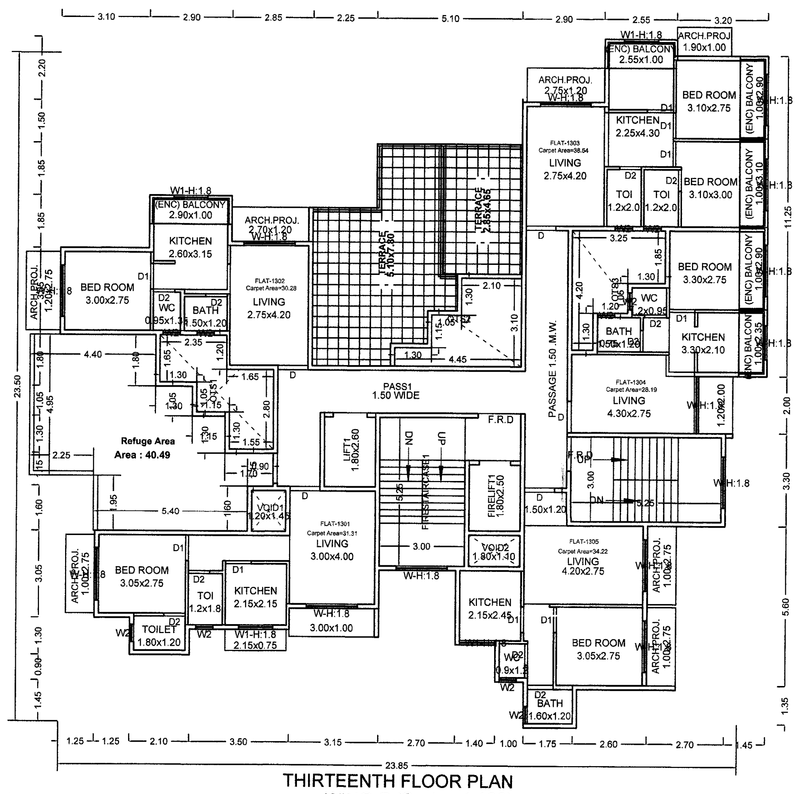

THIRTEENTH FLOOR PLAN
WING-B (Scale - 1:100)

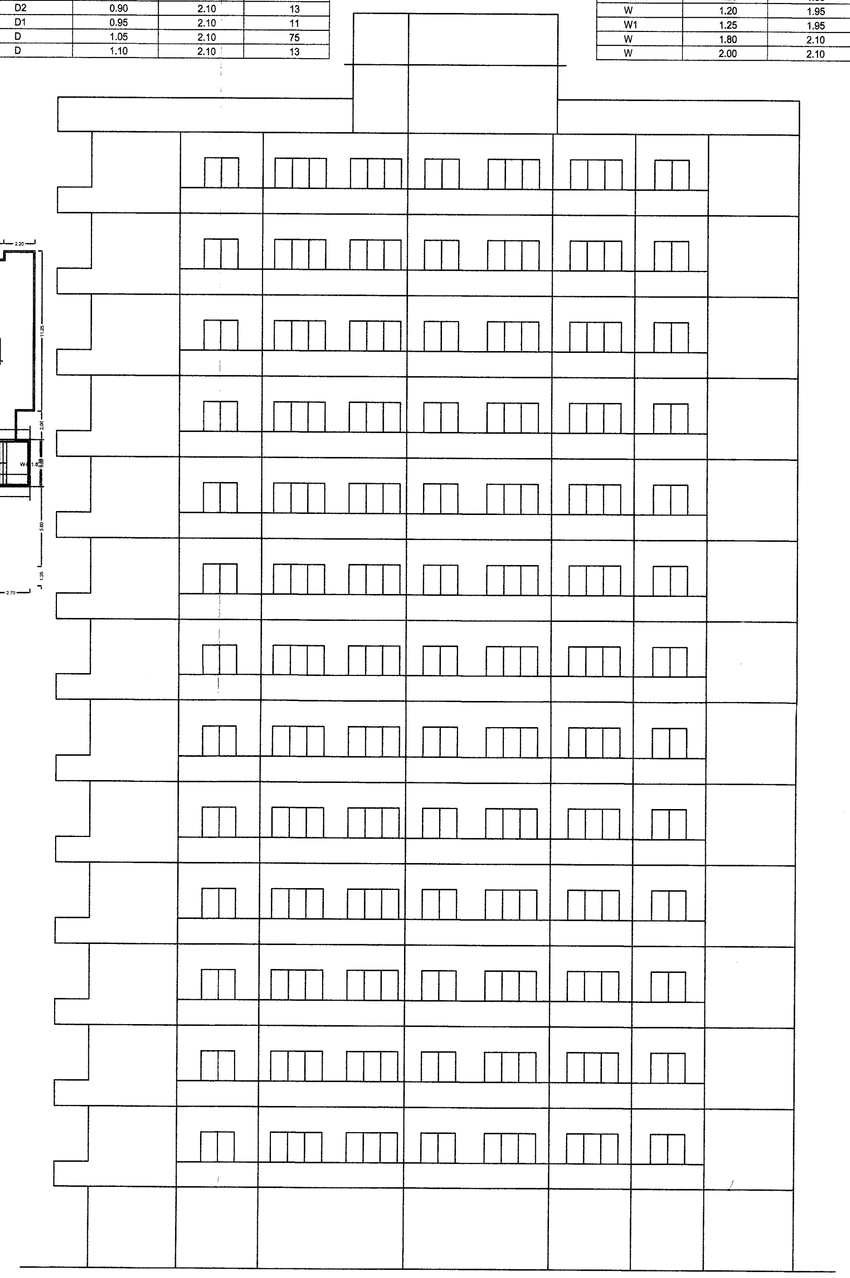

ELEVATION PLAN
WING-B SCALE-1:100

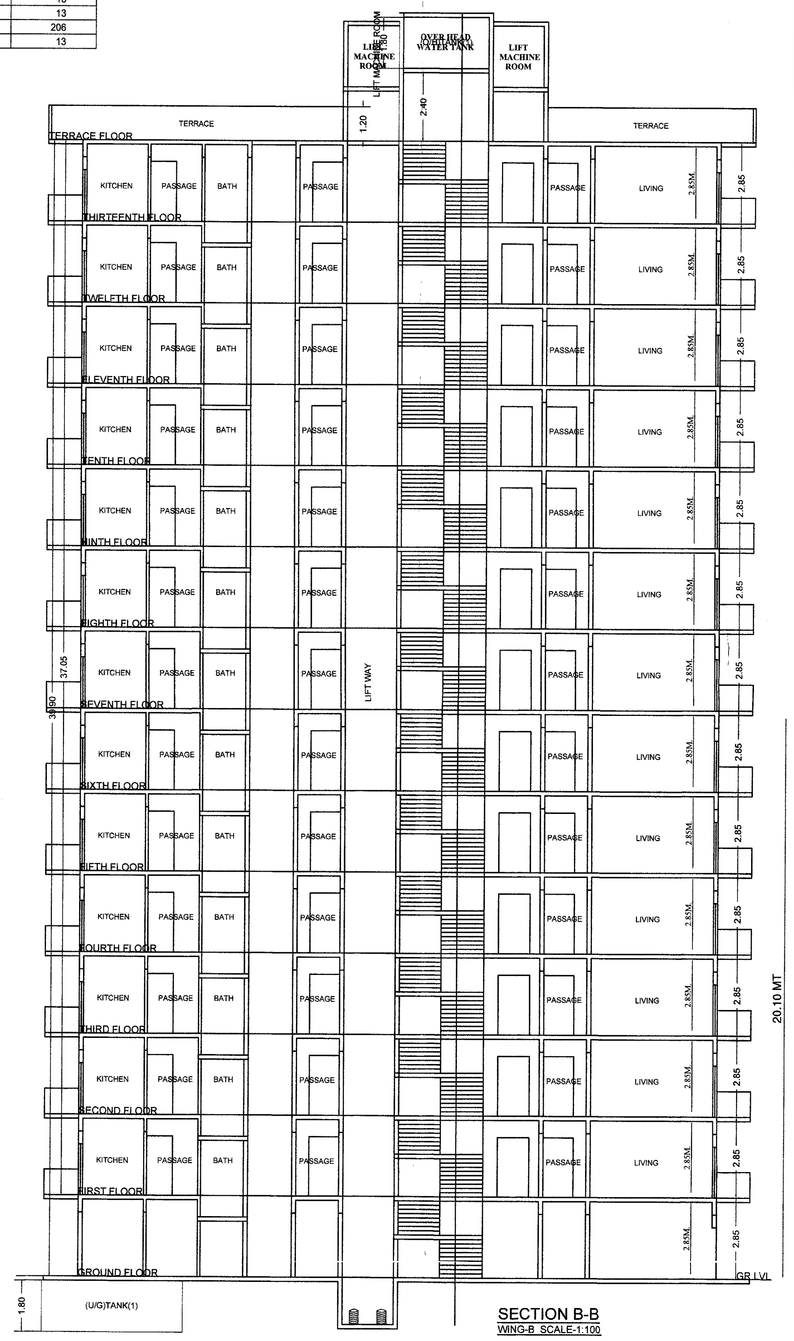

SECTION B-B
WING-B SCALE-1:100

TYPICAL - 1- 7, 9- 12 FLOOR PLAN

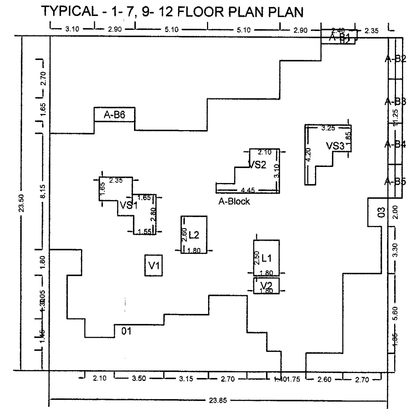

Polygon	Area
A-Block	560.47
01	65.64
02	100.34
03	29.69
L1	4.50
L2	4.68
VS1	9.47
VS2	9.24
VS3	9.03
V1	1.74
V2	1.98
A-B1	2.51
A-B2	2.90
A-B3	3.10
A-B4	2.90
A-B5	2.35
A-B6	2.90
Total	340.80

EIGHTH FLOOR PLAN-WING B (2)

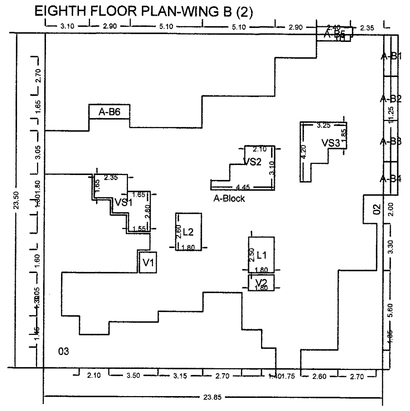

Polygon	Area
A-Block	560.47
01	100.34
02	29.69
03	99.23
L1	4.50
L2	4.68
VS1	9.47
VS2	9.24
VS3	9.03
V1	1.74
V2	1.98
A-B1	2.90
A-B2	3.10
A-B3	2.90
A-B4	2.35
A-B5	2.51
A-B6	2.90
Total	307.22

THIRTEENTH FLOOR PLAN-WING B (2)

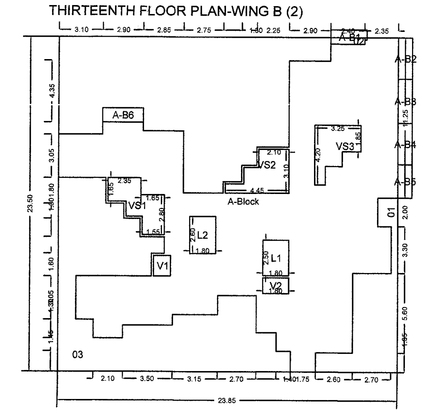

Polygon	Area
A-Block	560.47
01	29.69
02	133.39
03	99.23
L1	4.50
L2	4.68
VS1	9.47
VS2	9.24
VS3	9.03
V1	1.74
V2	1.98
A-B1	2.51
A-B2	2.90
A-B3	3.10
A-B4	2.90
A-B5	2.35
A-B6	2.90
Total	274.17

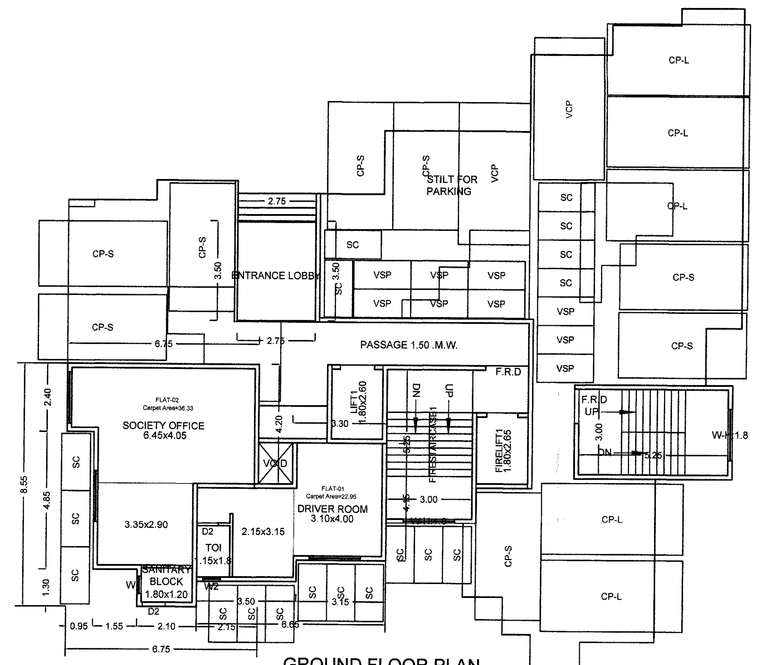

GROUND FLOOR PLAN
WING-B (Scale - 1:100)

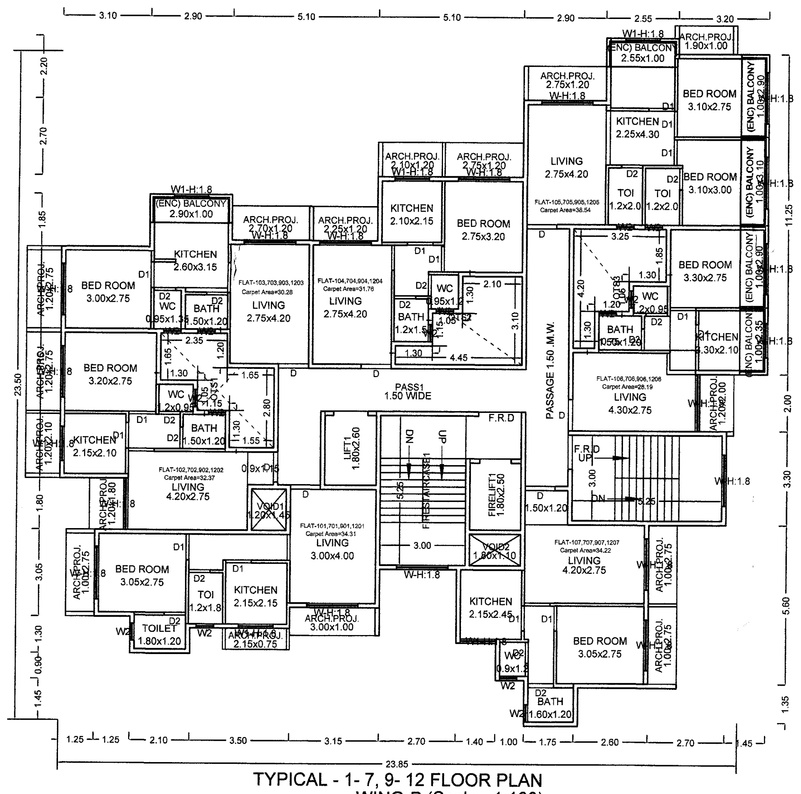

TYPICAL - 1- 7, 9- 12 FLOOR PLAN
WING-B (Scale - 1:100)

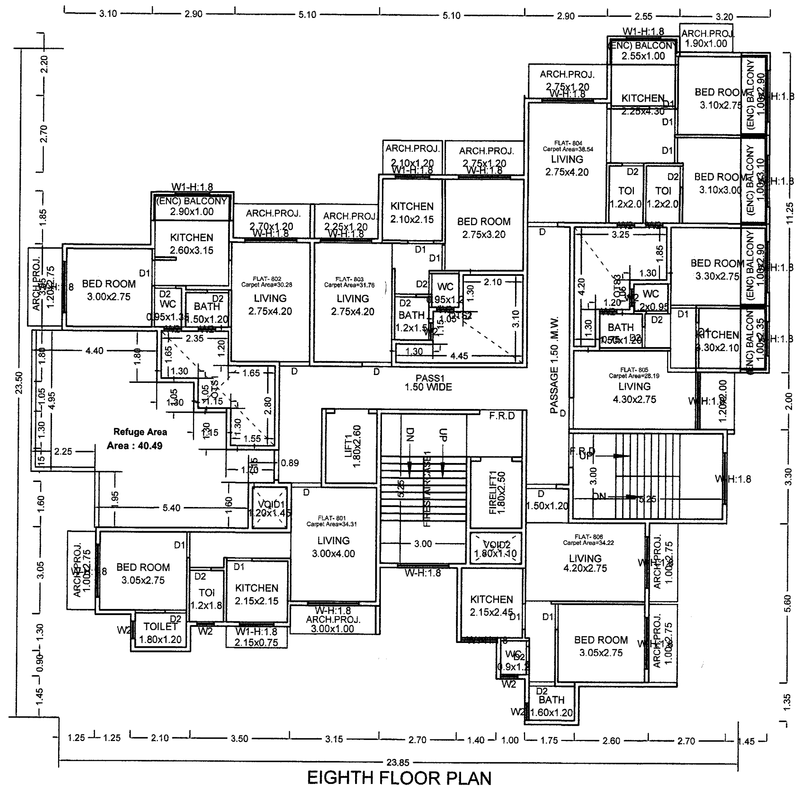

EIGHTH FLOOR PLAN
WING-B (Scale - 1:100)

GROUND FLOOR PLAN-WING B (2)

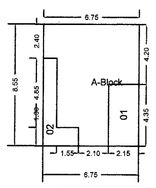

Polygon	Area
A-Block	57.71
01	9.35
02	7.66
Total	40.50

GROUND FLOOR PLAN-WING B (2)

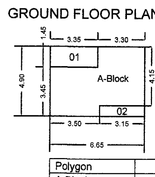

Polygon	Area
A-Block	32.58
01	4.86
02	2.36
Total	25.36

GROUND FLOOR PLAN-WING B (2)

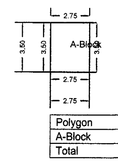

Polygon	Area
A-Block	9.63
Total	9.63

OWNERS NAME & SIGN : M/S.DASHMESH INFRAS TRUCTURE THROUGH PAR TNER MR.ANUPSINGH KARTARSINGH CHAND

AUTH_SIGN

ARCH.NAME SIGN & ADD ARCHITECT & ENGINEER SRAJ ASSOCATES(AR. S. R. KHAMBAYAT)

ARCH_ADD

SIGN

PROJECT INFORMATION	
PLOT NO	: H.NO 2 & 3
USE	: Residential Building
SUBUSE	: Residences
NODE/SURVEY	:
SECTOR NO	:
PLOT ADDRESS	: JOVELI,JOVELI

PERMIT NO	PERMIT_NO		
INWARD NO	KBMCB/700/202 A/0093/AutoDCR		
KEY NO	9228	SCALE	1:100
DATE	14-08-2024	SHEET NO	2 / 3