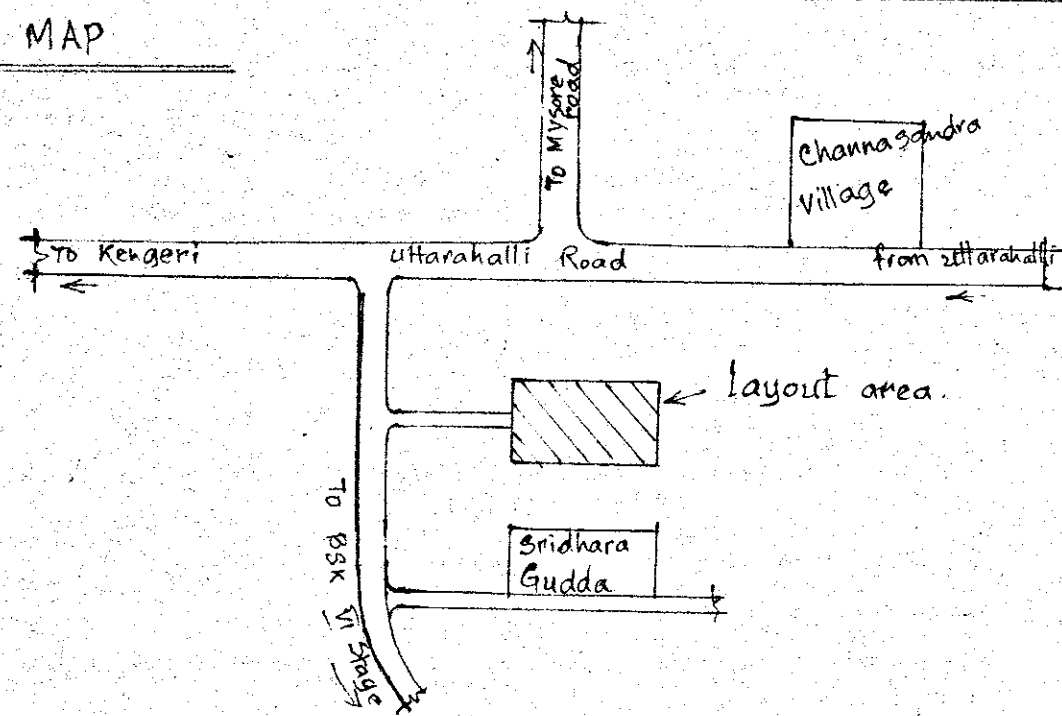
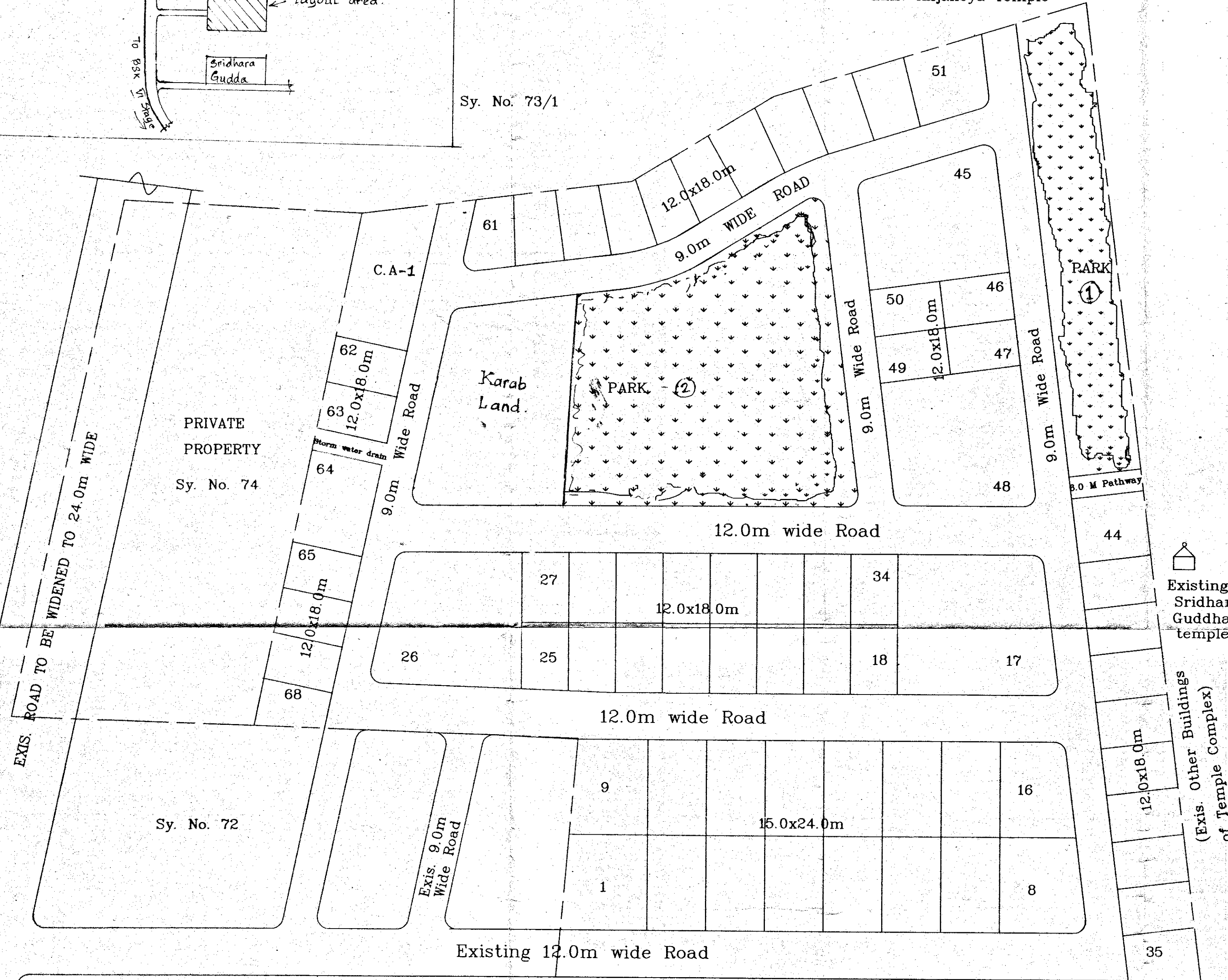


KEY MAP



Sy. No. 73/1

Exis. Anjaneya Temple




Sy. No. 73/3

LAND USE ANALYSIS :

Landuse.	Percentage.	Area in Sqm.
RESIDENTIAL.	55.0 %	21876.14smt
PARK	15.00 %	5,966.22smt
C.A	1.44 %	572.75smt
ROAD	28.56%	11359.69smt
TOTAL	100.00 %	39,774.80smt

Site Analysis :

Dimension in Metric	Nos.
12.0x18.0m	39nos
15.0x24.0m	13nos
ODD SITES	16nos
TOTAL	68nos



No. Of Park = 2nos
 No. Of C.A = 1no
 This Modified layout plan superseeds the work order and approved layout plan issued by BDA, vide no. BDA/TPM/PL-32/03-04/2291/2004-05, Dated:- 06-11-2004.

Layout Plan Approved by Authority Committee vide Res. No 167/2006, Dated:- 29-09-2006.

Work Order Approved by Commissioner vide no. BDA/TPM/PL-32/03/1948/2007-08, Dated:- 28-08-2007.

N

 SCALE = 1:792
 TOTAL EXTENT : 9A 33G

BANGALORE DEVELOPMENT AUTHORITY,
 TOWN PLANNING SECTION,
 T. Chowdaiah Road, Kumara Park West, Bangalore-20

MODIFIED LAYOUT PLAN IN SURVEY NO. 73/2, AT KENGERI VILLAGE, KENGERI HOBLI, BANGALORE SOUTH TQ.
 IN F/O Mr.R.Rajashekar

Dr. No. _____ Date = _____
 Head Draughtsman: B.D.A Bangalore
 Assistant Director (Planning): B.D.A Bangalore
 Deputy Director (Work): B.D.A Bangalore

T. P. M. : B.D.A Bangalore
 Commissioner : B.D.A Bangalore
 25/8/07