

ಈ ದಸ್ತಾವೇಜು...೧೭...ಪುಟಗಳನ್ನು ಹೊಂದಿರುತ್ತದೆ

DUPLICATE

ಈ ದಸ್ತಾವೇಜು ಹಾಕಿಯನ್ನು ಕರ್ನಾಟಕ ಸರ್ಕಾರದ
ಇವರ ಸಂಖ್ಯೆ ಕೆ.ಆರ್. 152 ಮುಖೇಷವು 2003
ದಿನಾಂಕ 09-05-2003ರ ಪ್ರಕಾರ ಮುದ್ರಿಸಲಾಗಿದೆ.

2011-2012

ಕರ್ನಾಟಕ ಸರ್ಕಾರ
Government of Karnataka

ದಸ್ತಾವೇಜು ಪುಟ
Document Sheet



ನೋಂದಣಿ ಮತ್ತು ಮುದ್ರಾಂಕ ಇಲಾಖೆ
Registration and Stamps Department

ವೆಲೆ : ರೂ. 2/-

ಈ ಹಾಕಿಯನ್ನು ಯಾವುದೇ ದಸ್ತಾವೇಜಿಗೆ ಉಪಯೋಗಿಸಬಹುದು
This sheet can be used for any document

ದಸ್ತಾವೇಜನ್ನು ಪರಿಷ್ಕರಿಸಿದ ದಿನಾಂಕ 17/10/2011
Date of execution

ಒಟ್ಟು ಮುದ್ರಾಂಕ ಶುಲ್ಕ ರೂ. 500/-
Total stamp duty paid Rs.

324/2011-2012 BK-2 PARTITION DEED

THIS DEED OF PARTITION IS MADE ON THIS SEVENTEENTH DAY OF OCTOBER TWO THOUSAND ELEVEN (17-10-2011) AT BANGALORE CITY BY AND BETWEEN:

1. Sri. Y. ANNAMALAI, Aged about 68 Years,
S/o. Late. Yamanna,
 1. a) Sri. A. SATISHA, Aged about 42 Years,
 1. b) Sri. A. SHANKAR, Aged about 40 Years,
 1. c) Sri. A. CHANDRU, Aged about 38 Years.
- All are sons of Sri. Y. Annamalai,
All are residing at No.117, Kadirappa Road, 6TH Cross,
Cox Town, Bengaluru-560 005.

SWU
P...

Hereinafter called as Parties of the first part or FIRST PARTIES

2. Sri. Y. NARAYAN, Aged about 64 Years,
S/o. Late. Yamanna,
 2. a) Smt. N. SHASHIKALA, Aged about 70 Years,
W/o Sri. Shriram and Daughter of Sri. Narayan,
 2. b) Sri. N. KISHORE, Aged about 32 Years,
S/o Sri. Narayan,
- All are residing at No.117, Kadirappa Road, 6TH Cross,
Cox Town, Bengaluru-560 005.

Hereinafter called as Parties of the Second part or SECOND PARTIES

Y. Annamalai, Y. Satisha, Y. Shankar, Y. Chandru, Y. Narayan, N. Shashikala, N. Kishore

DUPLICATE

2ನೇ ಪುಟದ ದಸ್ತಾವೇಜು ಸಂಖ್ಯೆ 6324

1-2011



ಕರ್ನಾಟಕ ಸರ್ಕಾರ
ನೋಂದಣಿ ಹಾಗೂ ಮುದ್ರಾಂಕ ಇಲಾಖೆ
Department of Stamps and Registration


ಪ್ರಮಾಣ ಪತ್ರ

1957 ರ ಕರ್ನಾಟಕ ಮುದ್ರಾಂಕ ಕಾಯ್ದೆಯ ಕಲಂ 10 ಎ ಅಡಿಯಲ್ಲಿಯ ಪ್ರಮಾಣ ಪತ್ರ
(ನಿಯಮ 10-A)

ಶ್ರೀ / ಶ್ರೀಮತಿ ವೈ. ಅಣ್ಣಮಲ್ಲೆ ದಿನ್ ಲೇಟ್ ಯಾಮಣ್ಣ . ಇವರು 500.00 ರೂಪಾಯಿಗಳನ್ನು ನಿಗದಿತ ಮುದ್ರಾಂಕ ಕುಲ್ಕವಾಗಿ ಪಾವತಿಸಿರುವುದನ್ನು ದೃಢೀಕರಿಸಲಾಗಿದೆ

ಪ್ರಕಾರ	ಮೊತ್ತ (ರೂ.)	ಹಣದ ಪಾವತಿಯ ವಿವರ
ಮುದ್ರಾಂಕ ಕುಲ್ಕ	500.00	Paid by Cash
ಒಟ್ಟು :	500.00	

ಸ್ಥಳ : ಬಾಣನವಾಡಿ
ದಿನಾಂಕ : 17/10/2011


ಉಪ-ನೋಂದಣಿ ಮತ್ತು ಯುಕ್ತ ಅಧಿಕಾರಿ
(ಬಾಣನವಾಡಿ)

Designed and Developed by C- DAC, ACTS Pune.

I hereby certify that on production of the Original Partition Deed No 6324/11-12, Book 1, Date 17/10/2011, I have satisfied myself that the stamp duty of Rs 4000/- has been paid thereon


ನಿರ್ದೇಶನ ಮತ್ತು ನೋಂದಣಿ ಅಧಿಕಾರಿ
ಬಾಣನವಾಡಿ, ಬೆಂಗಳೂರು

ಈ ದಸ್ತಾವೇಜು ಹಾಕಿಯನ್ನು ಕರ್ನಾಟಕ ಸರ್ಕಾರದ
ಆದೇಶ ಸಂಖ್ಯೆ ಕರ್ನಾ 152 ಮುಂಬರುವ 2003
ದಿನಾಂಕ 09-05-2003ರ ಪ್ರಕಾರ ಮುದ್ರಿಸಲಾಗಿದೆ.

ಕರ್ನಾಟಕ ಸರ್ಕಾರ
Government of Karnataka

ದಸ್ತಾವೇಜು ಹಾಕಿ
Document Sheet



ನೋಂದಣಿ ಹಾಗೂ ಮುದ್ರಾಂಕ ಇಲಾಖೆ
Registration and Stamps Department

ಬೆಲೆ : ರೂ. 2/-

ಈ ಹಾಕಿಯನ್ನು ಯಾವುದೇ ದಸ್ತಾವೇಜಿಗೆ ಉಪಯೋಗಿಸಬಹುದು
This sheet can be used for any document

ದಸ್ತಾವೇಜನ್ನು ಬರೆಯುವ ದಿನಾಂಕ
Date of execution

ಪಾವತಿಸಿದ ಒಟ್ಟು ಮುದ್ರಾಂಕ ಮೊತ್ತ ರೂ.
Total stamp duty paid Rs.

3. Sri. Y. KANDAPPA, Aged about 60 Years,
S/o. Late.Yamanna,
3.a) **Sri. K. NAVEEN**, Aged about 27 Years,
3.b) **Sri.K. RAJESH**, Aged about 25 Years,
3.c) **Miss.K. SUPRIYA**, Aged about 22 Years,
All are children of Sri.Kandappa,
All are residing at No.117, Kadirappa Road, 6th Cross,
Cox Town, Bengaluru-560 005.

Hereinafter called as Parties of the Third part or **THIRD PARTIES**

4. Sri. Y. SRIRAMA, Aged about 56 Years,
S/o. Late. Yamanna,
4. a) **Sri. S. PRAVEEN**, Aged about 33 Years,
4. b) **Sri. S. PRADEEP**, aged about 30 Years,
Both are sons of Sri. Srirama,
All are residing at No.121, Kadirappa Road, 6th Cross,
Cox Town, Bengaluru-560 005.

Hereinafter called as Parties of the fourth part or **FOURTH PARTIES**

(The terms "**FIRST PARTIES**", "**SECOND PARTIES**", "**THIRD PARTIES**" and "**FOURTH PARTIES**" shall mean and include their Respective Heirs, Legal Representatives, Administrators, Executors, Assignees and Attorneys etc., Wherever the context so requires and admits.)

WHEREAS, originally the Land bearing Sy.No.48, measuring 2 Acre -19 Guntas, situated at Horamavu Agara Village, K.R Puram Hobli, previously Bangalore South Taluk, presently Bangalore East Taluk was purchased by

Handwritten signatures and names:
Y. Naveen, Y. Rajesh, Y. Supriya, Y. Sri Rama, Y. Praveen, Y. Pradeep

DUPLICATE

4 ನೇ ಸುತ್ತಿನ ದಸ್ತಾವೇಜು ಸಂಖ್ಯೆ... 6324
 2011-2012



Print Date & Time : 17-10-2011 05:21:20 PM

ದಸ್ತಾವೇಜು ಸಂಖ್ಯೆ : 6324

ನಿಜ್ ರಜಸ್ವಲ್ ಬಾಣನವಾಡಿ ರವರ ಕೆಟೋರಿಯಲ್ ದಿನಾಂಕ 17-10-2011 ರಂದು 11:54:53 AM ಗಂಟೆಗೆ ಈ ಕೆಳಗೆ ವಿವರಿಸಿದ ಮಲ್ಟಿಮೀಟರ್

ಕ್ರಮ ಸಂಖ್ಯೆ	ವಿವರ	ರೂ. ವೆ.
1	ನೋಂದಣಿ ಶುಲ್ಕ	2000.00
2	ವಿದ್ಯಾ ಶುಲ್ಕ	1170.00
3	ದ್ವಿ ಪ್ರತಿ ಶುಲ್ಕ	300.00
4	ಪರಿವರ್ತನಾ ಶುಲ್ಕ	800.00
5	ಪರಿಶೋಧನಾ ಶುಲ್ಕ	35.00
6	ಪಾವತು ಪತ್ರದ ವೆಚ್ಚ	500.00
7	ಕೊರತೆ ಮಾರ್ಪಾಡ್ ಶುಲ್ಕ	20.00
	ಒಟ್ಟು :	4825.00

ಶ್ರೀ ಎನ್. ಅಣ್ಣಾಮಲೈ ದಿನ್ ರೇಲ್ ಯಾಮಲ್ಯ ಇವರಿಂದ ಪಾವತು ಮಾಡಲ್ಪಟ್ಟಿದೆ

ಹೆಸರು	ಫೋಟೋ	ಹೆಚ್ಚುತ್ತಿರುವ ಗುರುತು	ಸಹಿ
ಶ್ರೀ ಎನ್. ಅಣ್ಣಾಮಲೈ ದಿನ್ ರೇಲ್ ಯಾಮಲ್ಯ			Y. Annamalai

ಯೆ. ಅಣ್ಣಾಮಲೈ
 ಇವರಿಂದ

ಇವರ ಹೆಚ್ಚುತ್ತಿರುವ ಗುರುತು

ಹೆಸರು	ಫೋಟೋ	ಹೆಚ್ಚುತ್ತಿರುವ ಗುರುತು	ಸಹಿ
ಶ್ರೀ ಎನ್. ಅಣ್ಣಾಮಲೈ ದಿನ್ ರೇಲ್ ಯಾಮಲ್ಯ (ಇವರ ಹೆಚ್ಚುತ್ತಿರುವ ಗುರುತು)			Y. Annamalai
ಎ. ಎ. ಎ. ದಿನ್ ಶ್ರೀ ಅಣ್ಣಾಮಲೈ (ಇವರ ಹೆಚ್ಚುತ್ತಿರುವ ಗುರುತು)			A. A. Din

6324

DUPLICATE

ಈ ದಾಖಲೆಯು ಪಾಳೆಯನ್ನು ಕರ್ನಾಟಕ ಸರ್ಕಾರದ
ಅಡಿಯಲ್ಲಿ ಕಂಪ್ಯೂಟರ್ 152 ಮಾರ್ಗದರ್ಶಿಯು 2003
ದಿನಾಂಕ 09-05-2003ರ ಪ್ರಕಾರ ಮುದ್ರಿಸಲಾಗಿದೆ.

ಕರ್ನಾಟಕ ಸರ್ಕಾರ
Government of Karnataka

ದಾಖಲೆ ಪತ್ರ
Document Sheet



ನೋಂದಣಿ ಹಾಗೂ ಮುದ್ರಾಂಕ ಇಲಾಖೆ
Registration and Stamps Department

ಬೆಲೆ : ರೂ. 2/-

ಈ ಪಾಳೆಯನ್ನು ಯಾವುದೇ ದಾಖಲೆಗಾಗಿ ಉಪಯೋಗಿಸಬಹುದು
This sheet can be used for any document

ದಾಖಲೆಯನ್ನು ಬರೆದುದು ಕೊಟ್ಟ ದಿನಾಂಕ
Date of execution

ಪಾವತಿಸಿದ ಒಟ್ಟು ಮುದ್ರಾಂಕ ಶುಲ್ಕ ರೂ.
Total stamp duty paid Rs.

K. Yamanna and he had sold the same to one Sri. K.Gheesulal with a condition to reconvey the said property. Accordingly after repayment of the consideration price and also after the death of Sri.K. Yamanna, the said land was reconveyed to his wife Smt.Narayanamma and his surviving sons as on that day by way of registered Deed of Reconveyance dated 14-05-1958 and the same has been registered as Document No.663/58-59, of Book-1, Volume No.59 at pages 158 to 161 in the office of the Sub-Registrar, Bangalore Taluk, Bangalore and whereas the Parties herein have sold 1 Acre -15.08 Guntas of land in said land in favour of One Sri.N.Chandra and partitioned the remaining extent of 1 Acre 13.08 Guntas in the said land.

WHEREAS, the agriculture land bearing Sy.No.2/1, measuring 0-33 Guntas; Sy.No.103/2, measuring 2 Acres 33 Guntas and Sy.No.131/4, measuring 2 Acres -00 Guntas, all the lands are situated at Horamavu Village, K.R. Puram Hobli, previously Bangalore South Taluk, presently Bangalore East Taluk was purchased by Sri.Kandappa S/o Sri.Giriyappa by way of registered absolute sale deed dated 02-01-1943 and the same has been registered as Document No.2253/42-43, of Book-I, Volume No.610, at pages 229-232 in the office of the Sub-Registrar, Bangalore Taluk, Bangalore. WHEREAS, out of the said properties, the land bearing Sy.No.131/4, measuring 2 Acres- 00 Guntas was sold by Sri.Kandappa during his life time along with his son Sri. Narayan for the joint family legal necessities.

WHEREAS, entire land in Sy. No.2/1 has been retained and in possession of the parties herein and retained some portion of property by the parties herein in Property No.103/2 of Horamavu village, K R. Puram Hobli, previously Bangalore South Taluk, presently Bangalore East Taluk

Handwritten signatures and names:
Y. Narayan, Y. Chandra, Y. Sri Ram
K. Narayan, K. Narayan
K. Narayan, K. Narayan

DUPLICATE

6

ಶಿಕ್ಷಣ ಮತ್ತು ಮಾನವ ಸಂಪನ್ಮೂಲ ಇಲಾಖೆ

6324 L

ಕ್ರಮ ಸಂಖ್ಯೆ	ಹೆಸರು	ಫೋಟೋ	2011	ಹೆಸರು
3	ಎ.ಕೆ.ಎಸ್. ದಿನಾ ವೈ ಅಣ್ಣಮಠಿ (ಉರಗಿಹಿಂಡವರು)			
4	ಎ.ಚಂದ್ರ ದಿನಾ ವೈ ಅಣ್ಣಮಠಿ (ಉರಗಿಹಿಂಡವರು)			A. Chandru
5	ವೈ ನಾರಾಯಣ ದಿನಾ ಶೇಖರ ಯೂವಣ್ಣ (ಉರಗಿಹಿಂಡವರು)			Y. Narayana
6	ಎನ್. ಶಿಶಿಲಾ ದಿನಾ ವೈ ನಾರಾಯಣ (ಉರಗಿಹಿಂಡವರು)			Shishila N
7	ಎನ್. ಕಿಶೋರ್ ದಿನಾ ವೈ ನಾರಾಯಣ (ಉರಗಿಹಿಂಡವರು)			N. Kishore
8	ವೈ ಕಂದಮ್ಮ ದಿನಾ ಶೇಖರ ಯೂವಣ್ಣ (ಉರಗಿಹಿಂಡವರು)			Y. Kandamma
9	ಕೆ.ನರೇಶ್ ದಿನಾ ವೈ ಕಂದಮ್ಮ (ಉರಗಿಹಿಂಡವರು)			K. Nareesh
10	ಕೆ.ರಾಜೇಶ್ ದಿನಾ ವೈ ಕಂದಮ್ಮ (ಉರಗಿಹಿಂಡವರು)			Rajesh R

ಈ ದಸ್ತಾವೇಜು ಹಾಳೆಯನ್ನು ಕರ್ನಾಟಕ ಸರ್ಕಾರದ
ಆದೇಶ ಸಂಖ್ಯೆ ೪೦೪ 152 ಮುನ್ಸೂಚನೆಯು 2003
ದಿನಾಂಕ 09-05-2003ರ ಪ್ರಕಾರ ಮುಖ್ಯಸ್ಥರಾಗಿದೆ.

ಕರ್ನಾಟಕ ಸರ್ಕಾರ
Government of Karnataka

ದಸ್ತಾವೇಜು ಹಾಳೆ
Document Sheet



ನೋಂದಣಿ ಹಾಗೂ ಮುದ್ರಾಂಕ ಇಲಾಖೆ
Registration and Stamps Department

ಮೆರೆ : ರೂ. 2/-

ಈ ಹಾಳೆಯನ್ನು ಯಾವುದೇ ದಸ್ತಾವೇಜಿಗೆ ಉಪಯೋಗಿಸಬಹುದು
This sheet can be used for any document

ದಸ್ತಾವೇಜನ್ನು ಬರೆಯತೊಡಗಿದ ದಿನಾಂಕ
Date of execution

ಪಾವತಿಸಿದ ಒಟ್ಟು ಮುದ್ರಾಂಕ ಶುಲ್ಕ ರೂ.
Total stamp duty paid Rs.

WHEREAS, the land bearing Sy.Nos.17/1, New Nos.17/1A1 &17/1A2, measuring 1Acre -20 Guntas, situated at Horamavu village, K.R. Puram Hobli, previously Bangalore South Taluk, presently Bangalore East Taluk was purchased by Sri.Kandappa S/o Sri.Giriyappa by way of registered absolute sale deed dated 28-07-1947 and the same has been registered as Document No.643/47-48, of Book-I, Volume No.920, at pages 34-37 in the office of the Sub-Registrar, Bangalore Taluk, Bangalore.









WHEREAS, the agriculture land bearing Sy. No.124/1, measuring 3 Acres 13 Guntas, situated at Horamavu Village, K.R.Puram Hobli, presently Bangalore East Taluk, previously Bangalore South Taluk, came to be purchased by Sri.Kandappa S/o Late.Giriyappa by way of registered sale deed dated 24-03-1932 and the same has been registered as Document No.2220/31-32, of Book-I, Volume No.222, at pages 192-197, in the office of the Sub-Registrar, Bangalore Taluk, Bangalore from Kaiappa and his son Hanumanthappa and the parties herein have alienated major portion of the land and retained some portion of the land in this property.


WHEREAS, Sri. Yamanna S/o Late Kandappa purchased the residential property bearing Old No. 84, New Municipal No. 117, measuring East to West 30 Feet 06 Inches and North to South 38 Feet 9 Inches. (Inclusive of 3 Feet passage) and another portion in the same property measuring East to West 30 Feet 06 Inches and North to South 12 Feet 6 inches, situated at Doddigunte Village, Bangalore Civil and Military Station limits, Bangalore having PID No.58-38-117, presently within the limits of BBMP, having acquired the said property by way of registered sale deed dated 21/05/1953 and the same has been registered as Document No. 405/53-54, in Book No.1, Volume No.14, at pages 67 to 72 in the office of

Handwritten signatures and notes in Kannada script.

DUPLICATE

6324

ಕ್ರಮ ಸಂಖ್ಯೆ	ನಿರತರ ಹೆಸರು	ಫೋಟೋ	ಫಿಂಗರ್‌ಪ್ರಿಂಟ್	ಹೆಸರು
11	ಕಿಶುಪ್ರಕಾಶ್ ದಿನ್ ಎಚ್ ಕುಲಕರ್ಣಿ (ಉದ್ಯೋಗದವರು)			Supriyak
12	ವೈ. ಶ್ರೀರಾಮ್ ದಿನ್ ಎಚ್ ಯಾದವ್ (ಉದ್ಯೋಗದವರು)			Y. Sri Ram
13	ಎನ್. ಪ್ರದೀಪ್ ದಿನ್ ವೈ. ಶ್ರೀರಾಮ್ (ಉದ್ಯೋಗದವರು)			Pradeep
14	ಎನ್. ಪ್ರದೀಪ್ ದಿನ್ ವೈ. ಶ್ರೀರಾಮ್ (ಉದ್ಯೋಗದವರು)			Pradeep


 ಉಪನಿರ್ದೇಶಕರು
 ಕಾರ್ಯಾಲಯ, ಬೆಂಗಳೂರು

೪

6324

DUPLICATE

ಈ ದಸ್ತಾವೇಜು ಕರ್ನಾಟಕ ಸರ್ಕಾರದ
ಆದೇಶ ಸಂಖ್ಯೆ ೯೦೧ 132 ಮತ್ತು ನೋಟೀಸು-2003
ದಿನಾಂಕ 09-05-2003ರ ಪ್ರಕಾರ ಮುದ್ರಿಸಲಾಗಿದೆ.

ಕರ್ನಾಟಕ ಸರ್ಕಾರ
Government of Karnataka

ದಸ್ತಾವೇಜು ಪತ್ರ
Document Sheet

ಜೊ



ನೋಂದಣಿ ಹಾಗೂ ಮುದ್ರಾಂಕ ಇಲಾಖೆ
Registration and Stamps Department

ಬೆಲೆ : ರೂ. 2/-

ಈ ಕಾಳಿಯನ್ನು ಯಾವುದೇ ದಸ್ತಾವೇಜಿಗೆ ಉಪಯೋಗಿಸಬಹುದು
This sheet can be used for any document

ದಸ್ತಾವೇಜನ್ನು ಉಪಯೋಗಿಸಿದ ದಿನಾಂಕ
Date of execution

ಪಾವತಿಸಿದ ಒಟ್ಟು ಮುದ್ರಾಂಕ ಶುಲ್ಕ ರೂ.
Total stamp duty paid Rs.

the Sub-Registrar at Bangalore and the khatha of the said property is standing in the name of his wife Smt. Narayanamma W/o Late. Yamanna.

WHEREAS the Residential property bearing No.118, Old No.84A, measuring East to West 30 Feet 05 inches and North to South 40 Feet 9 inches, situated at 6th cross, Doddigunte Village, Bangalore Civil and Military Station limits, Bangalore having PID No 85-38-118, came to be purchased by Smt. Narayanamma W/o. Late. Yamanna by way of registered sale deed dated 04/12/1953 and the same has been registered Document No.1952/52-53, in Book No.1, Volume 832, at pages 99-102, in the office of the Sub Registrar, Bangalore and the khatha of the said property is standing in the name of Smt. Narayanamma W/o Late. Yamanna.

WHEREAS the Residential property bearing No. 121, Old No.83 B, East to West 30 Feet 6 inches and North to South 92 Feet, in total measuring about 2007 Sq feet, presently within the limits of BBMP, having PID No.85-38-121 situated at Doodigunte village, Bangalore Civil and Military Station limits, Bangalore, and the residential property bearing No.126, Old No.80, presently within the limits of BBMP, having PID No.85-38-126, Measuring East to West 80 Feet 09 Inches and North to South 45 feet, in total measuring about 3633.75 Sq feet, situated at Doddigunte village, Bangalore Civil and Military Station limits, Bangalore came to be acquired by Sri. Kandappa S/o late Giryappa in partition with his brother Subbanna by way of registered partition deed dated 28/01/1940 and the same has been registered Document No.1690/39-40, in Book No.1, Volume No.542, at pages 156-159, in the office of the Sub-Registrar, Bangalore the khatha of the said property is standing in the name of Sri. Kandappa S/o late Giryappa.

Narayanamma W/o Yamanna *ಕಂದಪ್ಪ* *Y. Sri Ramu*
Subbanna *Subbanna* *Subbanna*

DUPLICATE 10

..... ನೋ ಪ್ರಕಟದ ವಸ್ತುಗಳಿಗೂ ಸಂಬಂಧಿಸಿದಂತೆ.....

6324

ಗುರುತಿಸುವುದು

10/10/2011

L

ಕ್ರಮ ಸಂಖ್ಯೆ	ಮೊದಲ ವಸ್ತು ವಿವರ	ಮಾಹಿತಿ
1	Umesh Chandra S/o Chennappa No 21 2nd Cross LD Block R I Nagar Bangalore	<i>Umesh Chandra</i>
2	Rashan S/o Krishnappa Banaswadi Bangalore	<i>Alle</i>

12/10/11

Presented along with 3 Duplicate. No difference between Original & Duplicate

Read by *CHD* Compared by *[Signature]*

[Signature]
ಅಧ್ಯಕ್ಷರು, ನೋಂದಣಾಧಿಕಾರಿ


 1 ನೇ ಪ್ರಕಟದ ದಸ್ತಾವೇಜು
 ಸಂಖ್ಯೆ BNS-1-06324-2011-12 ಎಂ
 A.D. ಸಂಖ್ಯೆ BNSD120 ನೇ ಪ್ರಕಟ
 ದಿನಾಂಕ 17-10-2011 ರಂದು ನೋಂದಾಯಿಸಲಾಗಿದೆ

[Signature]
 17 OCT 2011
 ಅಧ್ಯಕ್ಷ. ಎ. ವಿ. ಶಾಸ್ತ್ರಿ

Designed and Developed by C-DAC, ACS Bangalore

2008

ಈ ದಸ್ತಾವೇಜು ಪಾಳೆಯನ್ನು ಕರ್ನಾಟಕ ಸರ್ಕಾರದ
ಆದೇಶ ಸಂಖ್ಯೆ ಸಂಖ್ಯೆ 152 ಮುಖವಿಷಯ 2003
ದಿನಾಂಕ 09-05-2003ರ ಪ್ರಕಾರ ಮುದ್ರಿಸಲಾಗಿದೆ.

ಕರ್ನಾಟಕ ಸರ್ಕಾರ
Government of Karnataka

ದಸ್ತಾವೇಜು ಹಾಳೆ
Document Sheet

ಜೊ



ನೋಂದಣಿ ಹಾಗೂ ಮುದ್ರಾಂಕ ಇಲಾಖೆ
Registration and Stamps Department

ಬೆಲೆ : ರೂ. 2/-

ಈ ಪಾಳೆಯನ್ನು ಯಾವುದೇ ದಸ್ತಾವೇಜಿಗೆ ಉಪಯೋಗಿಸಬಹುದು
This sheet can be used for any document

ದಸ್ತಾವೇಜನ್ನು ಬರೆದುದಕ್ಕಿಲ್ಲದ ದಿನಾಂಕ
Date of execution

ಪಾವತಿಸಿದ ಒಟ್ಟು ಮುದ್ರಾಂಕ ಶುಲ್ಕ ರೂ.
Total stamp duty paid Rs.

AND WHEREAS, the Khatha / Mutation and other revenue records stands in the name of Smt.Narayanamma W/o Late. Yamanna, Sri. Kandappa S/o late Giriappa and Sri.Y.Annamaiai in the concerned revenue departments and the parties herein are paying the property tax, cesses, etc., in respect of the Schedule Property thus exercising their right of ownership. Apart from the aforesaid properties, there are no other Joint family properties.

WHEREAS all the parties herein are belonging to Hindu Vahainikula Tigala Community and constituting a Joint Hindu Undivided family.

AND WHEREAS at the intervention of relatives and friends, all the parties have agreed to partition the Schedule Property detailed in the schedule hereunder among themselves amicably, in order to avoid any disputes with regard to the aforesaid Schedule property in future.

AND WHEREAS in consideration of the absolute and sole ownership acquired by the each party with regards to the allotment made to such party out of the aforesaid "Schedule Property" and in consideration of the covenants hereinafter mentioned and agreed to by all the aforesaid parties, the said parties agreed to incorporate the terms of the partition in this deed of partition.

NOW THIS DEED OF PARTITION WITNESSETH AS FOLLOWS

Pursuant to the aforesaid arrangement the property mentioned in "A"-Schedule property shall go to the share of the parties of the First Party herein, the property mentioned in "B"-Schedule property shall go to the share of the Second Parties, the property mentioned in the "C"- Schedule Property shall go to the share of the Third Parties and the property

Narayanamma Y. Annamaiai
Yamanna Y. Annamaiai

V. Sri Rama
...

N. Annamaiai

ಕರ್ನಾಟಕ ಸರ್ಕಾರದ
ಪರಿಶಿಷ್ಟ ಕುಟುಂಬಗಳ ಸಂರಕ್ಷಣೆ ಮತ್ತು
ವಿವಿಧ ಯೋಜನೆಗಳ ಅಧಿನಿಯಮ 2003
ದಿನಾಂಕ 09-05-2003ರ ಪ್ರಕಾರ ಮುದ್ರಿಸಲಾಗಿದೆ.

ಕರ್ನಾಟಕ ಸರ್ಕಾರ
Government of Karnataka

ದಾಖಲೆ ಪತ್ರ
Document Sheet



ನೋಂದಣಿ ಮತ್ತು ಮುದ್ರಾಂಕ ಇಲಾಖೆ
Registration and Stamps Department

ಬೆಲೆ : ರೂ. 2/-

ಈ ಪತ್ರವನ್ನು ಯಾವುದೇ ದಾಖಲೆಗೆ ಉಪಯೋಗಿಸಬಹುದು
This sheet can be used for any document

ದಾಖಲೆ ಮಾಡಿದ ದಿನಾಂಕ
Date of execution

ಪಾವತಿಸಿದ ಒಟ್ಟು ಮುದ್ರಾಂಕ ಶುಲ್ಕ ರೂ.
Total stamp duty paid Rs.

mentioned in the "D"- Schedule Property shall go to the share of the Fourth Parties herein.

2. That in consideration of the right, title and interest made in accordance with the aforesaid terms of this deed and in accordance with the conditions hereinafter mentioned and relinquish their interest in the properties allotted to other parties and each of the said parties hereby conveys to each of the other party separately his right, title and interest therein so as to constitute each party to this deed. The sole and absolute owner of the property allotted to that party is free and discharged from all claims, demands of other parties thereto or concerning therewith, as from the date of this deed.

3. That the parties have agreed that all taxes and public charges in respect of the properties allotted to their respective shares shall be borne by the respective parties themselves hereafter.

4. That each party shall execute such deed or do all other acts necessary in future which may be requisite for more effectual assuring the party so requiring and at his cost, in the manner required by law and appear before revenue or other authorities to have mutation or khatha effected in respect of the portion of the property assigned to the party concerned.

5. The parties aforementioned have agreed that their respective shares shall not be open to challenged, even if any party is deprived of any property or part thereof by a stranger to this deed, but reserves the right of each party to claim further partition of any property, to be found joint family properties though included or not included in the schedules hereto.

6. The Parties herein shall not interfere the other parties to use the common passage, in any manner and shall not put up any kind of permanent

Handwritten signature: Y. Srinivas

Handwritten signature: Y. Sri Ram

ದಸ್ತಾವೇಜು ಪಾಲಿಯನ್ನು ಕರ್ನಾಟಕ ಸರ್ಕಾರದ
ಆದೇಶ ಸಂಖ್ಯೆ ೪೦೪ 152 ಮುನ್ಸೀಲೇಷನ್ 2003
ತಾರೀಖು 09-05-2003ರ ಪ್ರಕಾರ ಮುದ್ರಿಸಲಾಗಿದೆ.

**ಕರ್ನಾಟಕ ಸರ್ಕಾರ
Government of Karnataka**

ದಸ್ತಾವೇಜು ಪಾಲಿ
Document Sheet



**ನೋಂದಣಿ ಹಾಗೂ ಮುದ್ರಾಂಕ ಇಲಾಖೆ
Registration and Stamps Department**

ಬೆಲೆ: ರೂ. 2/-

ಈ ಪಾಲಿಯನ್ನು ಯಾವುದೇ ದಸ್ತಾವೇಜಿಗೆ ಉಪಯೋಗಿಸಬಹುದು
This sheet can be used for any document

ದಸ್ತಾವೇಜನ್ನು ಬರೆದುಕೊಟ್ಟ ದಿನಾಂಕ
Date of execution

ಪಾವತಿಸಿದ ಒಟ್ಟು ಮುದ್ರಾಂಕ ಶುಲ್ಕ ರೂ.
Total stamp duty paid Rs.

Item No.4 :- All that piece and parcel of the residential Property bearing Site No.4, House list khatha No.4/103/2, situated at Horamavu Village, K.R.Puram Hobli, Bangalore East Taluk, previously Bangalore South Taluk, measuring East to West 50'-00" Feet and North to South on Eastern side 45'-00" Feet and on Western side 47'-06" Feet, in total measuring 2312.5 Sq.Feet, and bounded by

- East by :- Site No.3
- West by :- Site No.5
- North by :- Private Property
- South by :- Road

Item No.5 :- All that piece and parcel of the residential Property bearing Site No.5, House list khatha No.5/103/2, situated at Horamavu Village, K.R.Puram Hobli, Bangalore East Taluk, previously Bangalore South Taluk, measuring East to West 30'-00" Feet and North to South on Eastern side 47'-06" Feet and on Western side 48'-09" Feet, in total measuring 1443.75 Sq.Feet, and bounded by

- East by :- Site No.4
- West by :- 25 Feet Road
- North by :- Private Property
- South by :- 30 Feet Road

Item No.6 :- All that piece and parcel of the residential Property bearing Site No.6, House list khatha No.6/103/2, situated at Horamavu Village, K.R.Puram Hobli, Bangalore East Taluk, previously Bangalore South Taluk, measuring East to West on northern side 52'-00" Feet and on southern side 56'-00" feet and North to South on eastern side 50'-00" Feet and on Western side 52'-06" Feet, in total measuring about 2767.5 Sq.Feet, and bounded by

Handwritten signature and text at the bottom of the page.

Handwritten text at the top center, possibly a date or reference number: 6/24

DUPLICATE

ಈ ದಸ್ತಾವೇಜು ಪಾಳೆಯನ್ನು ಕರ್ನಾಟಕ ಸರ್ಕಾರದ
ಖರೀದಿ ಸಂಖ್ಯೆ 309 152 ಮುಖೋಪಮು 2003
ತಾರೀಖು 09-05-2003ರ ಪ್ರಕಾರ ಮುದ್ರಿಸಲಾಗಿದೆ.

ಕರ್ನಾಟಕ ಸರ್ಕಾರ
Government of Karnataka

ದಸ್ತಾವೇಜು ಪಾಳೆ
Document Sheet



ನೋಂದಣಿ ಹಾಗೂ ಮುದ್ರಾಂಕ ಇಲಾಖೆ
Registration and Stamps Department

ಪೆಲೆ : ರೂ. 2/-

ಈ ಪಾಳೆಯನ್ನು ಯಾವುದೇ ದಸ್ತಾವೇಜಿಗೆ ಉಪಯೋಗಿಸಬಹುದು
This sheet can be used for any document

ದಸ್ತಾವೇಜನ್ನು ಬರೆದುಕೊಟ್ಟ ದಿನಾಂಕ
Date of execution

ಪಾವತಿಸಿದ ಒಟ್ಟು ಮುದ್ರಾಂಕ ಶುಲ್ಕ ರೂ.
Total stamp duty paid Rs.

**'B'-SCHEDULE PROPERTIES ALLOTTED TO SECOND PARTIES
Sri. NARAYAN & HIS CHILDREN**

Item No.1 :- All that piece and parcel of the agricultural land in Property bearing Sy.No.2/1, measuring 00 Acre 33 Guntas, (excluding 01 Gunta of Kharab Land), situated at Horamavu Village, K.R.Puram Hobli, previously Bangalore South Taluk, presently Bangalore East Taluk.

- East by : Yamanna's Property
- West by : Road
- North by : C.Prakash's property
- South by : Road

Item No.2 :- All that piece and parcel of the residential property bearing Old No. 83 B, New Municipal No. 121, measuring East to West 30 Feet (Inclusive of 4 Feet 06 Inches of common passage on eastern side only to Sri. Narayan & Sri. Sreeram) and North to South 36 Feet, in total measuring about 1080 Sq.Feet, situated at Doddigunte Village, Bangalore Civil and Military Station limits, Bangalore, having PID No.58-38-121, presently within the limits of BBMP, and bounded by

- East by :- 4.5 Feet Passage
- West by :- Property No.117 & 118
- North by :- Remaining portion of Property No.121.
- South by :- Remaining portion of Property No.121.

**'C'-SCHEDULE PROPERTIES ALLOTTED TO THIRD PARTIES
Sri. KANDAPPA & HIS CHILDREN**

Item No.1 :- All that piece and parcel of the agricultural land in Property bearing Sy.No.48, measuring 00 Acre 19.08 Guntas, situated at Horamavu

Handwritten text at the bottom, possibly a signature or additional details: Y. Srinivasa Y. Srinivasa Y. Srinivasa

2011-2012

ಕರ್ನಾಟಕ ಸರ್ಕಾರದ
ಪರಿಶಿಷ್ಟ ಕಾರ್ಯದರ್ಶಿ ಮತ್ತು ಮುದ್ರಣಾಲಯ 2003
ಬೆಂಗಳೂರು-56-0001 ಪ್ರಕಟ ಮತ್ತು ಸೇವಾಂಗಡ.

ಕರ್ನಾಟಕ ಸರ್ಕಾರ
Government of Karnataka

ದಾಖಲೆ ಹಾಳೆ
Document Sheet



ನೋಂದಣಿ ಹಾಗೂ ಮುದ್ರಾಂಕ ಇಲಾಖೆ
Registration and Stamps Department

ಬೆಲೆ : ರೂ. 2/-

ಈ ಹಾಳೆಯನ್ನು ಯಾವುದೇ ದಾಖಲೆಗೆ ಉಪಯೋಗಿಸಬಹುದು
This sheet can be used for any document

ದಾಖಲೆಯನ್ನು ಪರಿಷ್ಕರಿಸಿದ ದಿನಾಂಕ
Date of execution

ಪಾವತಿಸಿದ ಒಟ್ಟು ಮುದ್ರಾಂಕ ಶುಲ್ಕ ರೂ.
Total stamp duty paid Rs.

Agara Village, K.R.Puram Hobli, previously Bangalore South Taluk, presently Bangalore East Taluk and bounded on :-

- East by : land belonging to Malliyappa, Muniswamappa, Chikka Hanumappa & others
- West by : Kere Kodi Halla
- North by : Remaining portion of same land in Sy.No.48 allotted to Sri. Sriram.
- South by : Remaining portion of same land in Sy.No.48 sold to Sri.N.Chandra.

Item No.2 :- All that piece and parcel of the residential property bearing Old No. 83 B, New Municipal No. 121, measuring East to West 30 Feet (Inclusive of 4 Feet 06 Inches of common passage on eastern side to Narayan & Sri.Sreeram) and North to South 28 Feet 06 Inches, in total measuring about 855 Sq.feet, situated at Doddigunte Villiage, Bangalore Civil and Military Station limits, Bangalore, having PID No.85-38-121, presently within the limits of BBMP, and bounded by

- East by :- 4.5 Feet Passage
- West by :- Property No.117 & 118
- North by :- Remaining portion of Property No.121.
- South by :- Road.

Item No.3 :- All that piece and parcel of the residential property bearing Old No. 80, New Municipal No. 126, measuring East to West 61 Feet 09 Inches and North to South 45 Feet 09 Inches, in total measuring about 2225.00 Sq.Feet, situated at Doddigunte Village, Bangalore Civil and Military Station limits, Bangalore, having PID No.85-38-126, presently within the limits of BBMP, and bounded by

Y. Narayanaiah & Narayanaiah - 806/2, Y. Sai Ram
 K. S. Hanumanthiah
 K. S. Hanumanthiah
 K. S. Hanumanthiah

6344

DUPLICATE

ಈ ದಸ್ತಾವೇಜು ಪಾಲುದನ್ನು ಕರ್ನಾಟಕ ಸರ್ಕಾರದ
ಆದೇಶ ಸಂಖ್ಯೆ ಕರ್ನಾ.152 ಮುಖ್ಯೋದ್ದೇಶ 2003
ದಿನಾಂಕ 09-05-2003ರ ಪ್ರಕಾರ ಮುದ್ರಿಸಲಾಗಿದೆ.

ಕರ್ನಾಟಕ ಸರ್ಕಾರ
Government of Karnataka

ದಸ್ತಾವೇಜು ಪಾಳೆ
Document Sheet



ನೋಂದಣಿ ಹಾಗೂ ಮುದ್ರಾಂಕ ಇಲಾಖೆ
Registration and Stamps Department

ಬೆಲೆ : ರೂ. 2/-

ಈ ಪಾಲುದನ್ನು ಯಾವುದೇ ದಸ್ತಾವೇಜಿಗೆ ಉಪಯೋಗಿಸಬಹುದು
This sheet can be used for any document

ದಸ್ತಾವೇಜನ್ನು ಏರ್ಪಡಿಸಿದ ದಿನಾಂಕ
Date of execution

ಪಾವತಿಸಿದ ಒಟ್ಟು ಮುದ್ರಾಂಕ ಶುಲ್ಕ ರೂ.
Total stamp duty paid Re.

- East by :- Remaining portion of same land left to temple
- West by :- Private Property
- North by :- Road.
- South by :- Private Property.

**'D'SCHEDULE PROPERTIES ALLOTTED TO FOURTH PARTIES
Sri. Y. SREERAM & HIS CHILDREN**

Item No.1 :-All that piece and parcel of the agricultural land in Property bearing Sy.No.48, measuring 00 Acre 07.04 Guntas, situated at Horamavu Agara Village, K.R.Puram Hobli, previously Bangalore South Taluk, presently Bangalore East Taluk and bounded on :-

- East by : land belonging to Malliyappa, Muniswamappa, Chikka Hanumappa & others
- West by : Kere Kodi Halla
- North by : Remaining portion of same land in Sy.No.48 allotted to Sri.Y.Annamalai
- South by : Remaining portion of same land in Sy.No.48 allotted to Sri.Y.Kandappa

Item No.2:-All that piece and parcel of the agricultural land in Property bearing Sy.No.17/1A2, measuring about 00 Acres -29.08 Guntas, situated at Horamavu Village, K.R.Puram Hobli, previously Bangalore South Taluk, presently Bangalore East Taluk and bounded on :-

- East by : Land bearing Sy No.17/1A2 fallen to share of Annamalai
- West by : Land bearing Sy.No.17/1B
- North by : Land belonging to Kenchappa and Thimmiah
- South by : Road

Handwritten signatures and names:
Annamalai Y. Sreeram & his children
Sri. Y. Sreeram
Sri. Y. Sreeram
Sri. Y. Sreeram

ಕರ್ನಾಟಕ ಸರ್ಕಾರ
Government of Karnataka

ದಾಖಲೆ ಪತ್ರ
Document sheet



ನೋಂದಣಿ ಹಾಗೂ ಮುದ್ರಾಂಕ ಇಲಾಖೆ
Registration and Stamps Department

ಬೆಲೆ : ರೂ. 2/-

ಈ ಪತ್ರವನ್ನು ಯಾವುದೇ ದಾಖಲೆಗಾಗಿ ಉಪಯೋಗಿಸಬಹುದು
This sheet can be used for any document

ದಾಖಲೆ ಮಾಡಿದ ದಿನಾಂಕ
Date of execution

ಒಟ್ಟು ಮುದ್ರಾಂಕ ಶುಲ್ಕ ರೂ.
Total stamp duty paid Rs.

Item No.3 :- All that piece and parcel of the residential property bearing Old No. 84 A, New Municipal No. 117, measuring East to West 30 Feet 06 Inches and North to South 12 Feet 06 Inches, in total measuring about 381.25 Sq.Feet, situated at Doddigunte Village, Bangalore Civil and Military Station limits, Bangalore, having PID No.58-38-117, presently within the limits of BBMP, and bounded by

- East by :- Property No.121 fallen to the share of Y. Shriram
- West by :- Private Property
- North by :- Private Property
- South by :- Property No.118

Item No.4 :- All that piece and parcel of the residential property bearing Old No. 83 B, New Municipal No. 121, measuring East to West 30 Feet and North to South 27 Feet 06 Inches, in total measuring about 825 Sq.Feet, situated at Doddigunte Village, Bangalore Civil and Military Station limits, Bangalore, having PID No.85-38-121, presently within the limits of BBMP, and bounded by

- East by :- Private Property
- West by :- Property No.117 & 118
- North by :- Private Property
- South by :- Passage and Y. Narayan Property.

Item No.5 :- All that piece and parcel of the residential Property bearing Site No.71, House list khatha No.71/124/1, situated at Horanavu Village, R.R. Ram Hobli, Bangalore East Taluk, previously Bangalore South Taluk, measuring East to West 30'-00" Feet and North to South 38'-00" Feet, in total measuring 1140 Sq Feet, and bounded by

Y. Sai Resa
 Y. Sai Resa
 Y. Sai Resa
 Y. Sai Resa

ಕರ್ನಾಟಕ ಸರ್ಕಾರ
Government of Karnataka

ಕರ್ನಾಟಕ ಸರ್ಕಾರ
Government of Karnataka

ದಸ್ತಾವೇಜು ಪತ್ರ
Document Sheet



ನೋಂದಣಿ ಹಾಗೂ ಮುದ್ರಾಂಕ ಇಲಾಖೆ
Registration and Stamps Department

ಬೆಲೆ : ರೂ. 2/-

ಈ ಪಾಳೆಯನ್ನು ಯಾವುದೇ ದಸ್ತಾವೇಜಿಗೆ ಉಪಯೋಗಿಸಬಹುದು
This sheet can be used for any document

ದಸ್ತಾವೇಜನ್ನು ಬರೆದ ಕೊಟ್ಟ ದಿನಾಂಕ
Date of execution

ಪಾವತಿಸಿದ ಒಟ್ಟು ಮುದ್ರಾಂಕ ಶುಲ್ಕ ರೂ.
Total stamp duty paid Rs.

Item No.8 :- All that piece and parcel of the residential Property bearing Site No.3, House list khatha No.3/103/2, situated at Horamavu Village, K.R.Puram Hobli, Bangalore East Taluk, previously Bangalore South Taluk, measuring East to West 30'-00" Feet and North to South on Eastern side 44'-00" Feet and on Western side 45'-00" Feet, in total measuring 1335 Sq.Feet, and bounded by

- East by :- Site No.2
- West by :- Site No.4
- North by :- Private Property
- South by :- Road

Item No.9 :- All that piece and parcel of the residential Property bearing Site No.10, House list khatha No.10/103/2, situated at Horamavu Village, K.R.Puram Hobli, Bangalore East Taluk, previously Bangalore South Taluk, measuring East to West 40'-00" Feet and North to South 30'-00" Feet, in total measuring about 1200 Sq.Feet, and bounded by

- East by :- Road
- West by :- Private Property
- North by :- Site No.9
- South by :- Site No.11

Item No.10 :- All that piece and parcel of the residential Property bearing Site No.11, House list khatha No.11/103/2, situated at Horamavu Village, K.R.Puram Hobli, Bangalore East Taluk, previously Bangalore South Taluk, measuring East to West 40'-00" Feet and North to South 30'-00" Feet, in total measuring about 1200 Sq.Feet, and bounded by

Y. Annanaki Y. S. Srinivas Y. S. Sri Rama
 Sub. Sub. Rajesh
 A. S. Srinivas
 S. S. Srinivas

೧೨೩ ... ೬೩೬೪

DUPLICATE

ಕರ್ನಾಟಕ ಸರ್ಕಾರದ
ಸಂಖ್ಯೆ ಕರ್ 152 ಮುದ್ರಣಮು 2003
09-05-2003ರ ಪ್ರಕಾರ ಮುದ್ರಿಸಲಾಗಿದೆ.

ಕರ್ನಾಟಕ ಸರ್ಕಾರ
Government of Karnataka

ದಾಖಲೆ ಪಾಳೆ
Document Sheet



ನೋಂದಣಿ ಹಾಗೂ ಮುದ್ರಾಂಕ ಇಲಾಖೆ
Registration and Stamps Department

ಬೆಲೆ : ರೂ. 2/-

ಈ ಪಾಳೆಯನ್ನು ಯಾವುದೇ ದಾಖಲೆಗೆ ಉಪಯೋಗಿಸಬಹುದು
This sheet can be used for any document

ದಾಖಲೆ ಮಾಡಿದ ದಿನಾಂಕ
Date of execution

ಪಾವತಿಸಿದ ಒಟ್ಟು ಮುದ್ರಾಂಕ ಶುಲ್ಕ ರೂ.
Total stamp duty paid Rs.

- East by :- Road
- West by :- Private Property
- North by :- Site No.10
- South by :- Site No.12

Item No.11 :- All that piece and parcel of the residential Property bearing Site No.53, House list khatha No.53/103/2, situated at Horamavu Village, K.R.Puram Hobli, Bangalore East Taluk, previously Bangalore South Taluk, measuring East to West on northern side 34'-06" Feet and on southern side 40'-00" Feet and North to South 30'-00" Feet, in total measuring about 1117.5 Sq.Feet, and bounded by

- East by :- Road
- West by :- Site No.50
- North by :- Site No.52
- South by :- Site No.54

Y. Annamalai Y. Venkatesh Y. Sri Rama
 K. Naveen Baunna
 H. Saltra Rajesh K
 N. Kishankumar Supajit

ಕರ್ನಾಟಕ ಸರ್ಕಾರ
Government of Karnataka

ದಸ್ತಾವೇಜು ಹಾಳೆ
Document Sheet



ನೋಂದಣಿ ಹಾಗೂ ಮುದ್ರಾಂಕ ಇಲಾಖೆ
Registration and Stamps Department

ಬೆಲೆ : ರೂ. 2/-

ಈ ಹಾಳೆಯನ್ನು ಯಾವುದೇ ದಸ್ತಾವೇಜಿಗೆ ಉಪಯೋಗಿಸಬಹುದು
This sheet can be used for any document

ದಸ್ತಾವೇಜನ್ನು ಬರೆದುಕೊಳ್ಳುವ ದಿನಾಂಕ
Date of execution

ಒಟ್ಟು ಮುದ್ರಾಂಕ ಶುಲ್ಕ ರೂ.
Total stamp duty paid Rs.

IN WITNESS WHEREOF the aforementioned parties have signed this deed on the day
and year first above written

Witnesses:-

1. Umesh Chandra
#21 LD Street
RT Nagar
B'lore

2. Roohi
Banswari
Buyashe

1. . Y. Annammali

1.(a) G. Sathya

1.(b) [Signature]

1.(c) A. Chandru

2. Y. Narayana

2.(a) Eshik. N

2.(b) N. Kishankumar

3. Y. Gowd
x. Naveen

3.(b) Rajesh
Supriya

4. Y. Sowbana

4.(b) Bhavana
[Signature]

Drafted By - [Signature]
S. T. PRASANNA KUMAR, B.Sc.L.L.B.
ADVOCATE
No. 56, 1 Main Road,
5th Cross, Sudhamanagar,
Bangalore-560027